County Trailhead

Belly Boat Put-In

Bench

Fishing Pier/Dock

Restroom

Trails

County Open Space

Closure Areas

Pond Depths (Feet)

0-2

2-4

4-6

6-8

8-10

10-12

12-14

14-16

16-18

18-20

20-22

22-24

24-26

26-28

Boulder County Fairgrounds

Cattail Pond

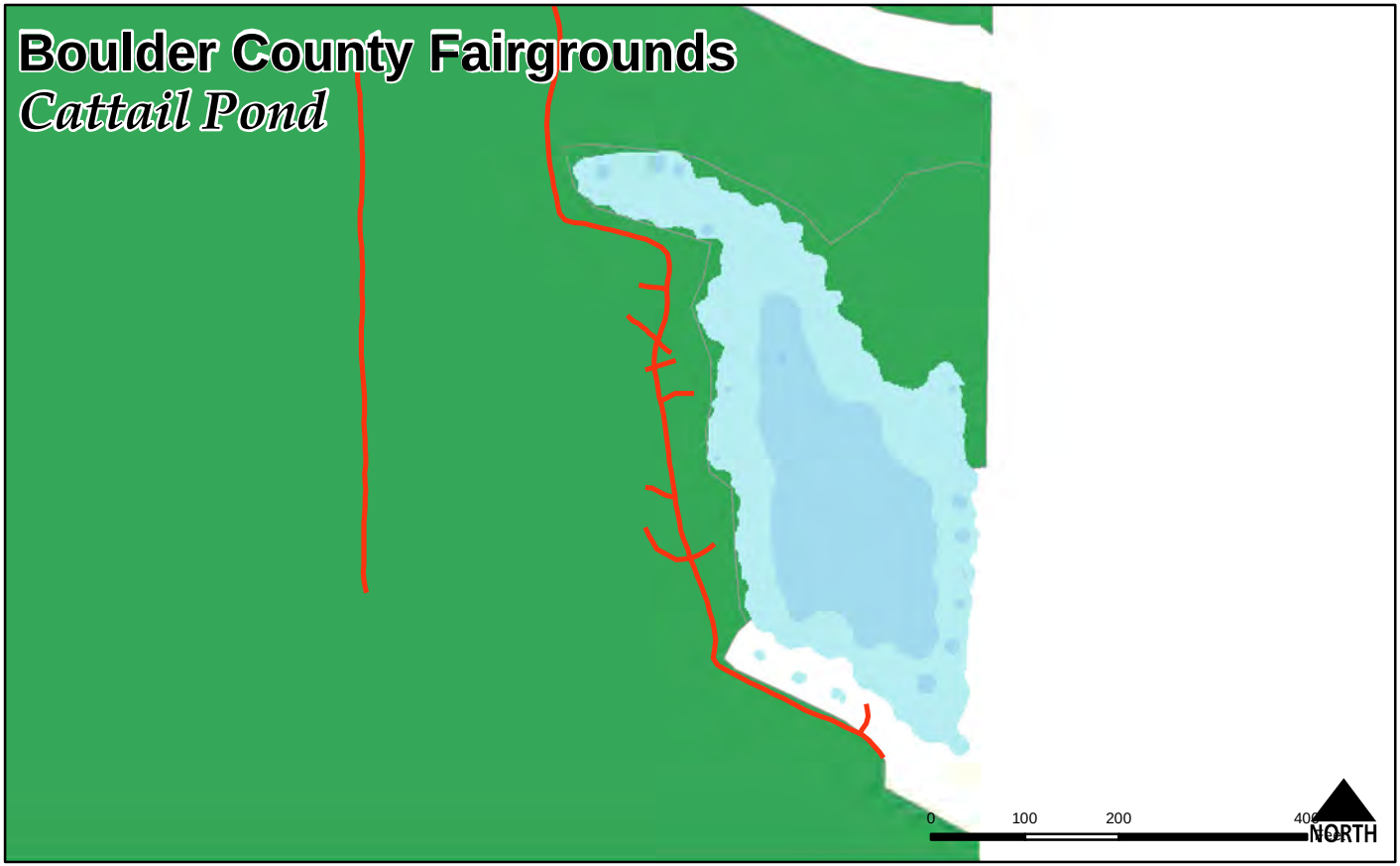

Boulder County Fairgrounds

Fairgrounds Lake

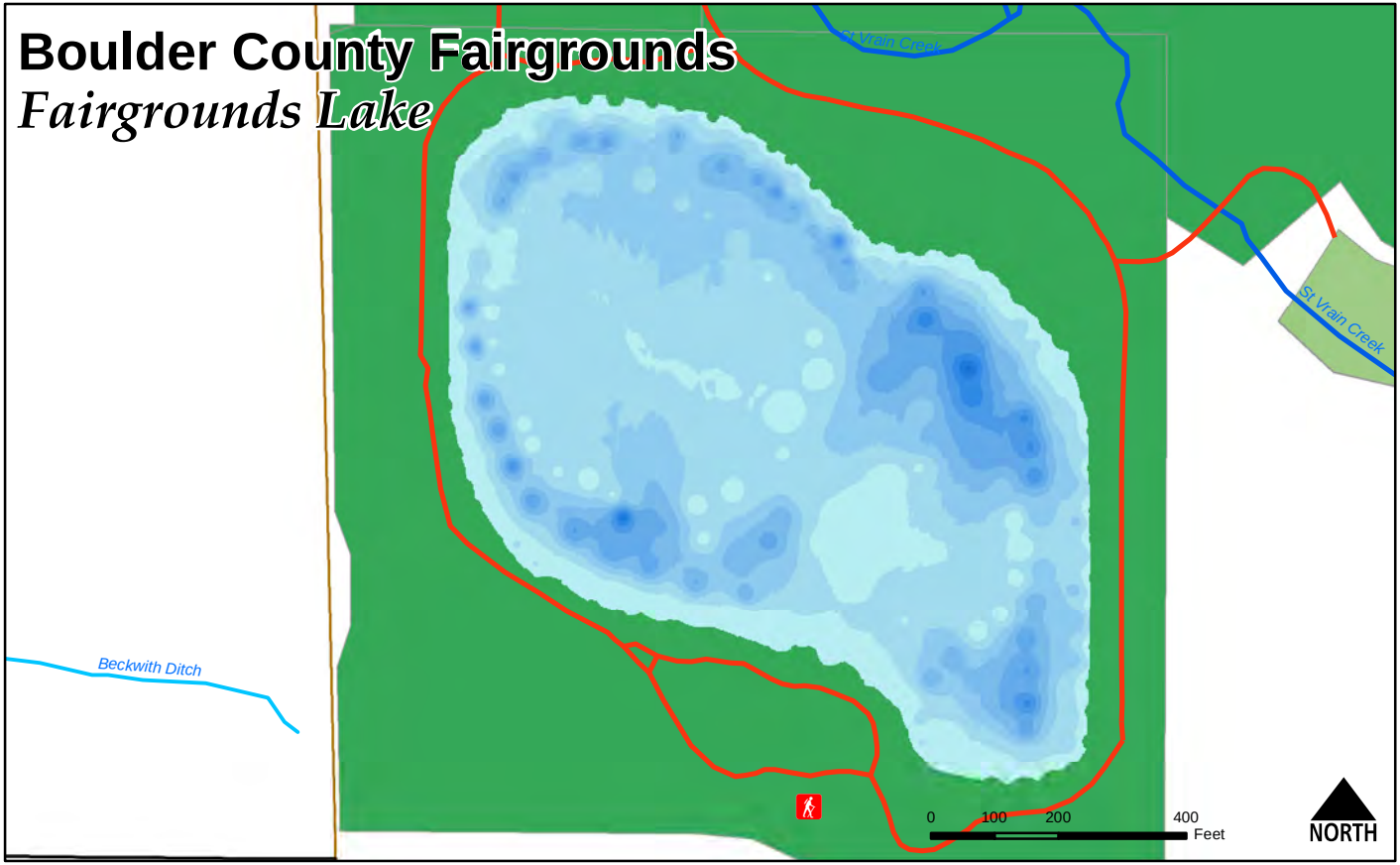

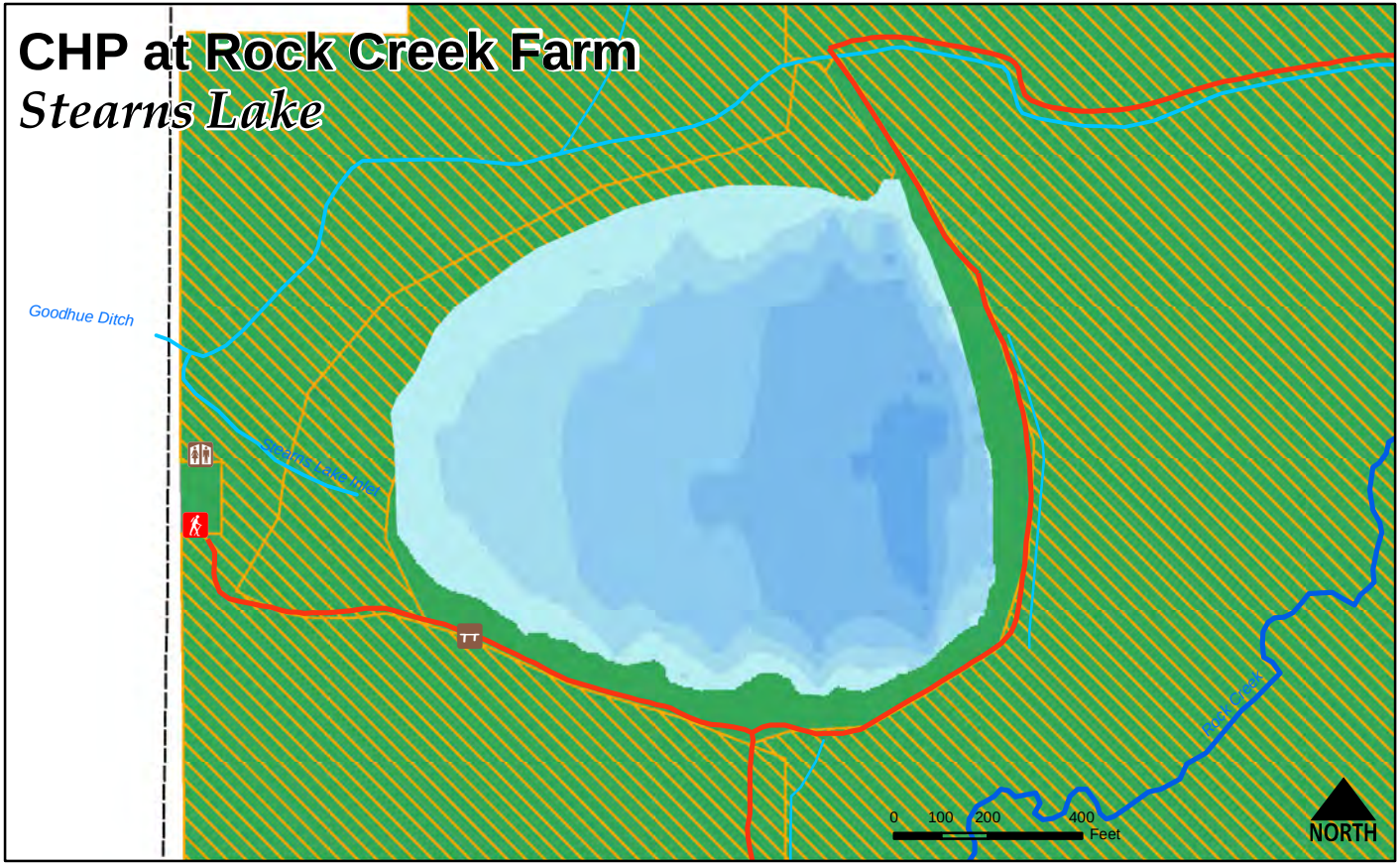
CHP at Rock Creek Farm
Stearns Lake
Goodhue Ditch
Stearns Lake Road
Rock Creek
0 100 200 400
Feet
NORTH

Lagerman Reservoir

Lagerman Reservoir

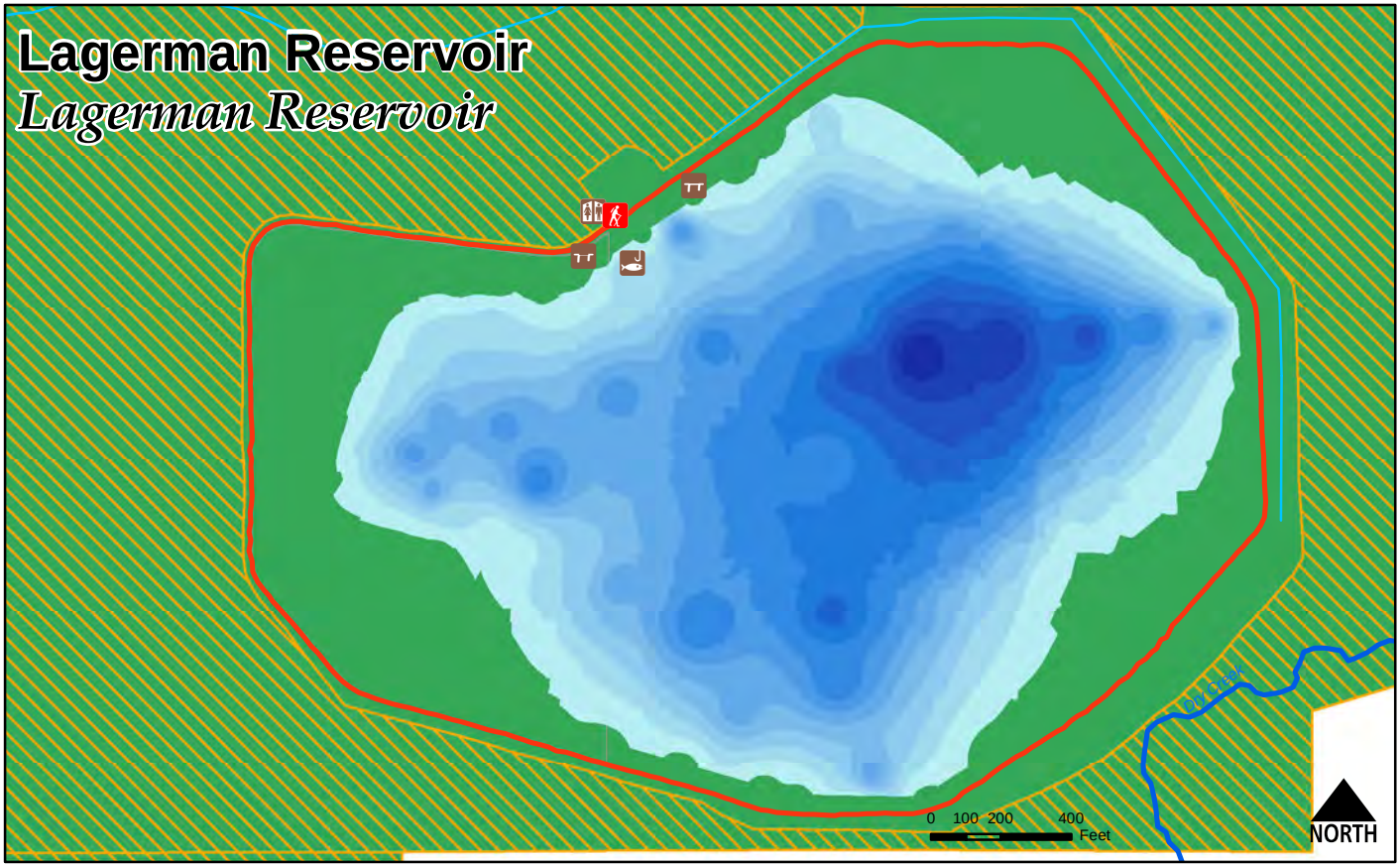

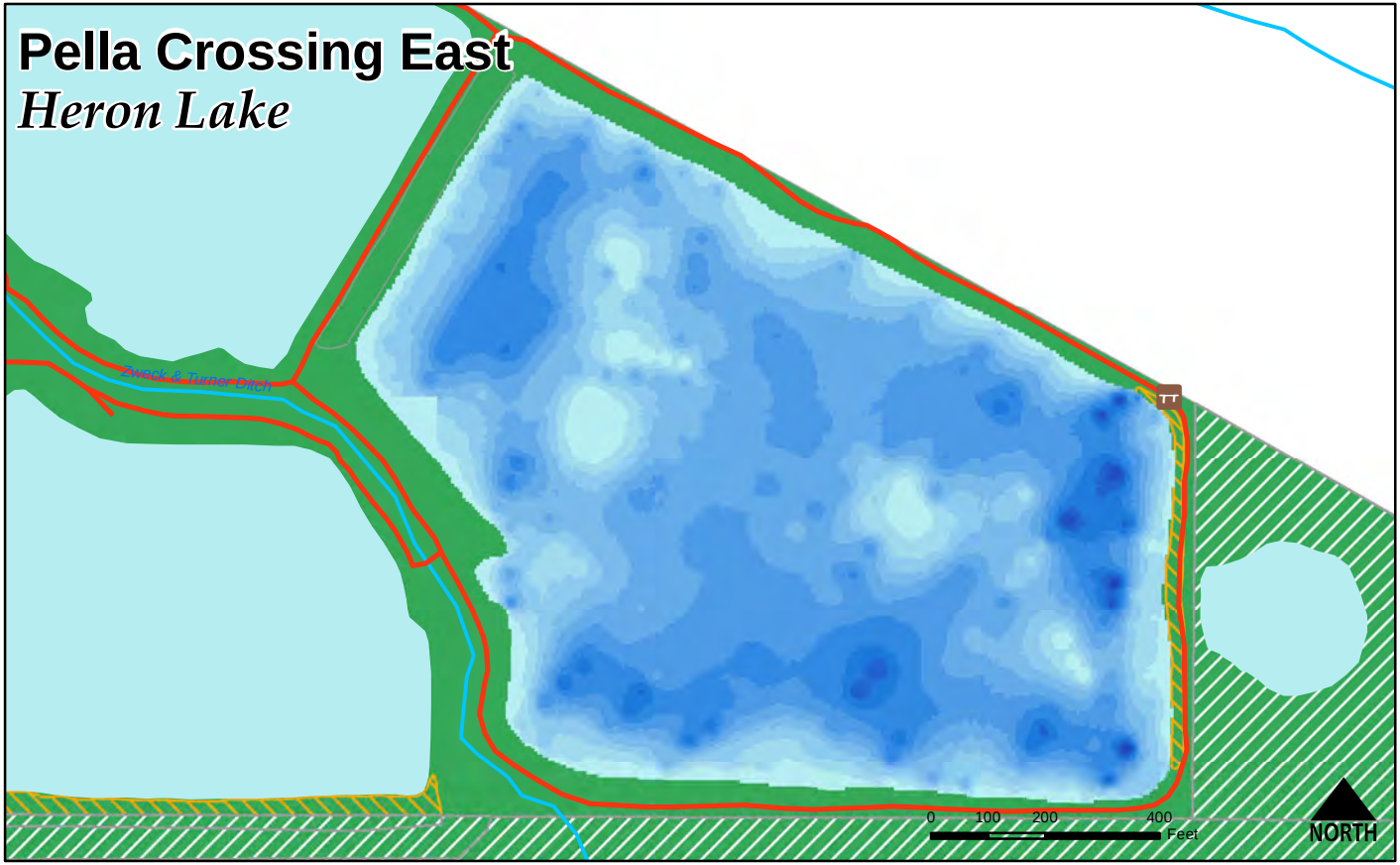
Pella Crossing East
Heron Lake
Zweck & Turner Ditch
0
100
200
400
Feet
NORTH

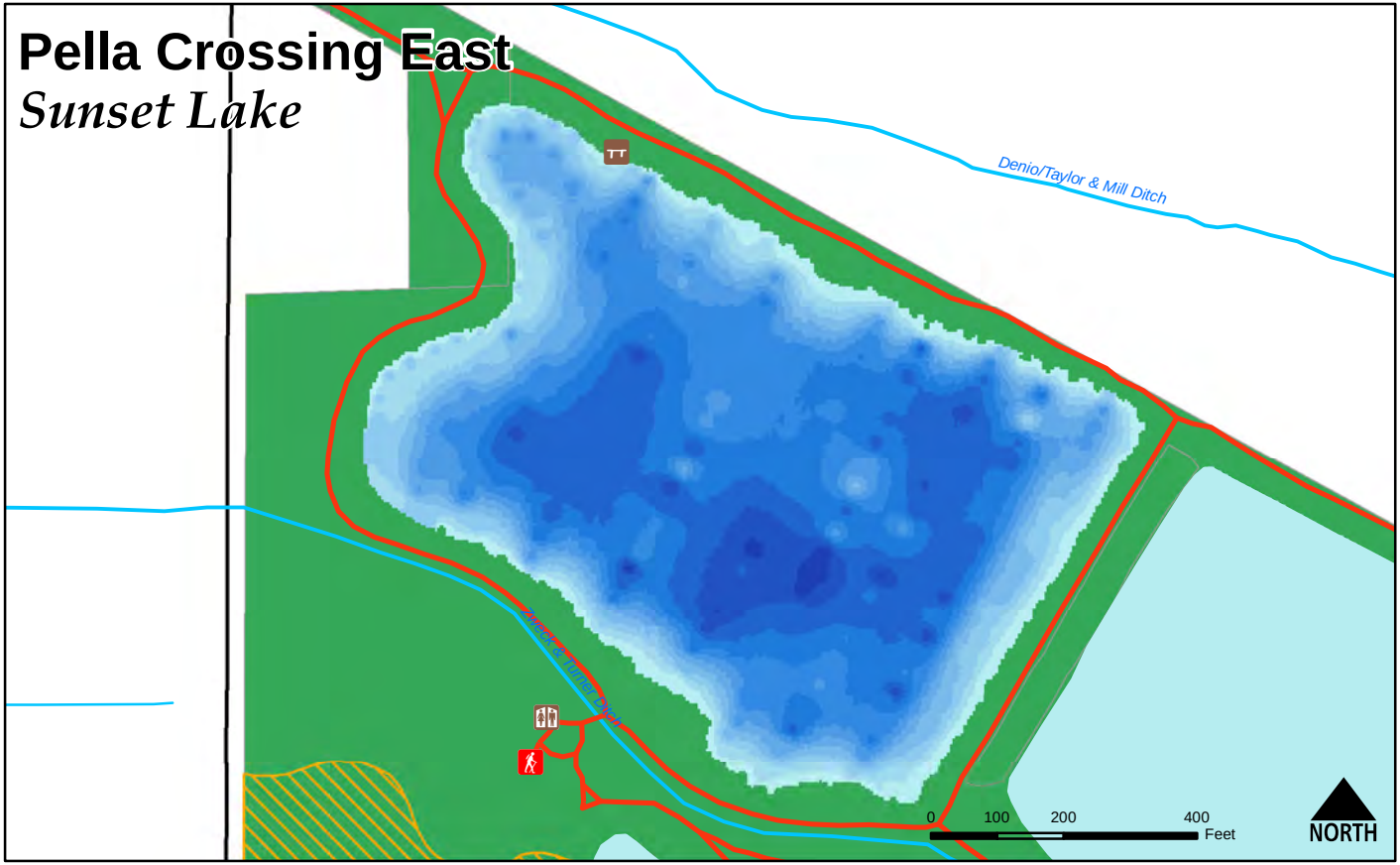
Pella Crossing East
Sunset Lake
Denio/Taylor & Mill Ditch
0
100
200
400
Feet
NORTH

Pella Crossing East

Webster Lake

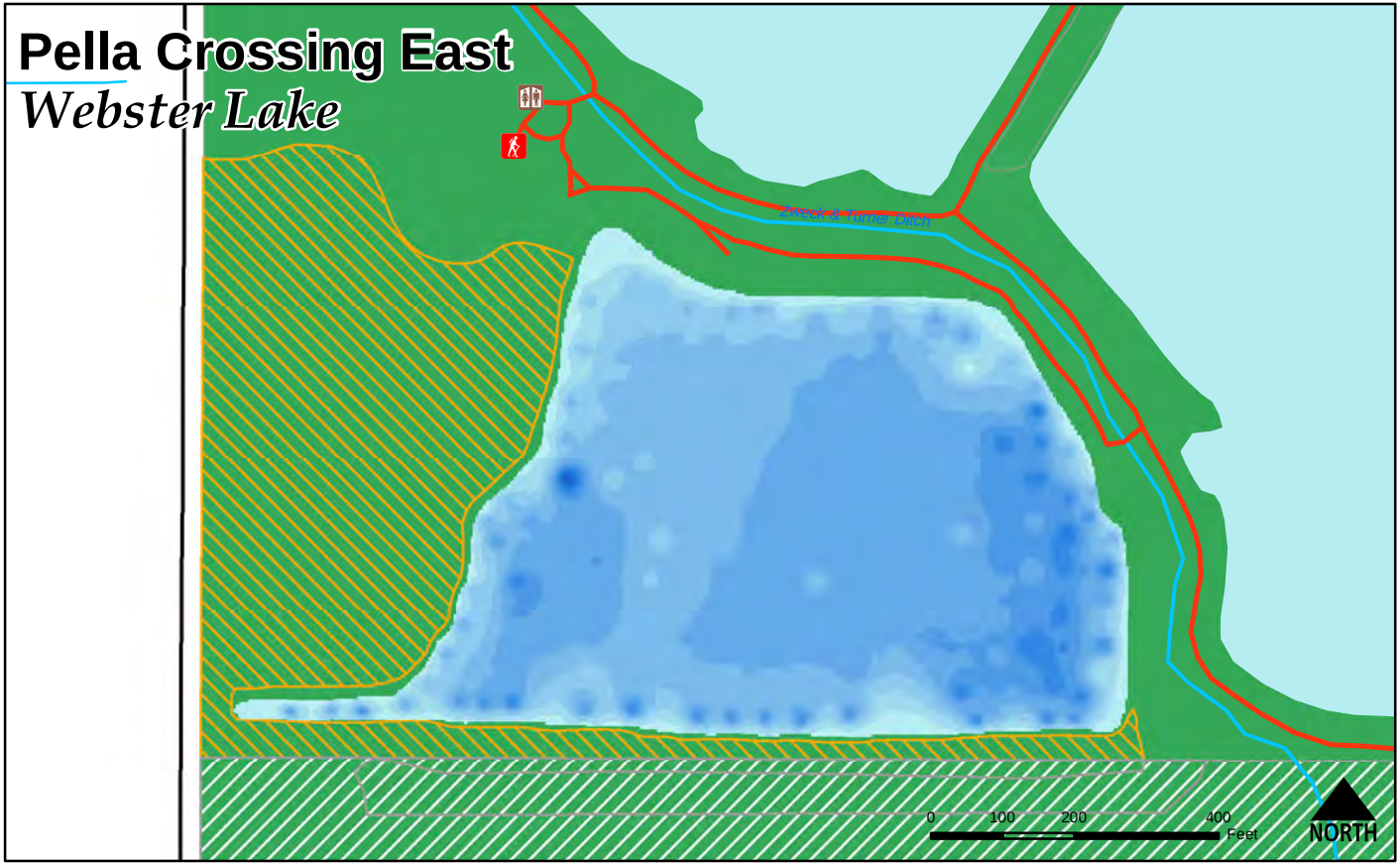

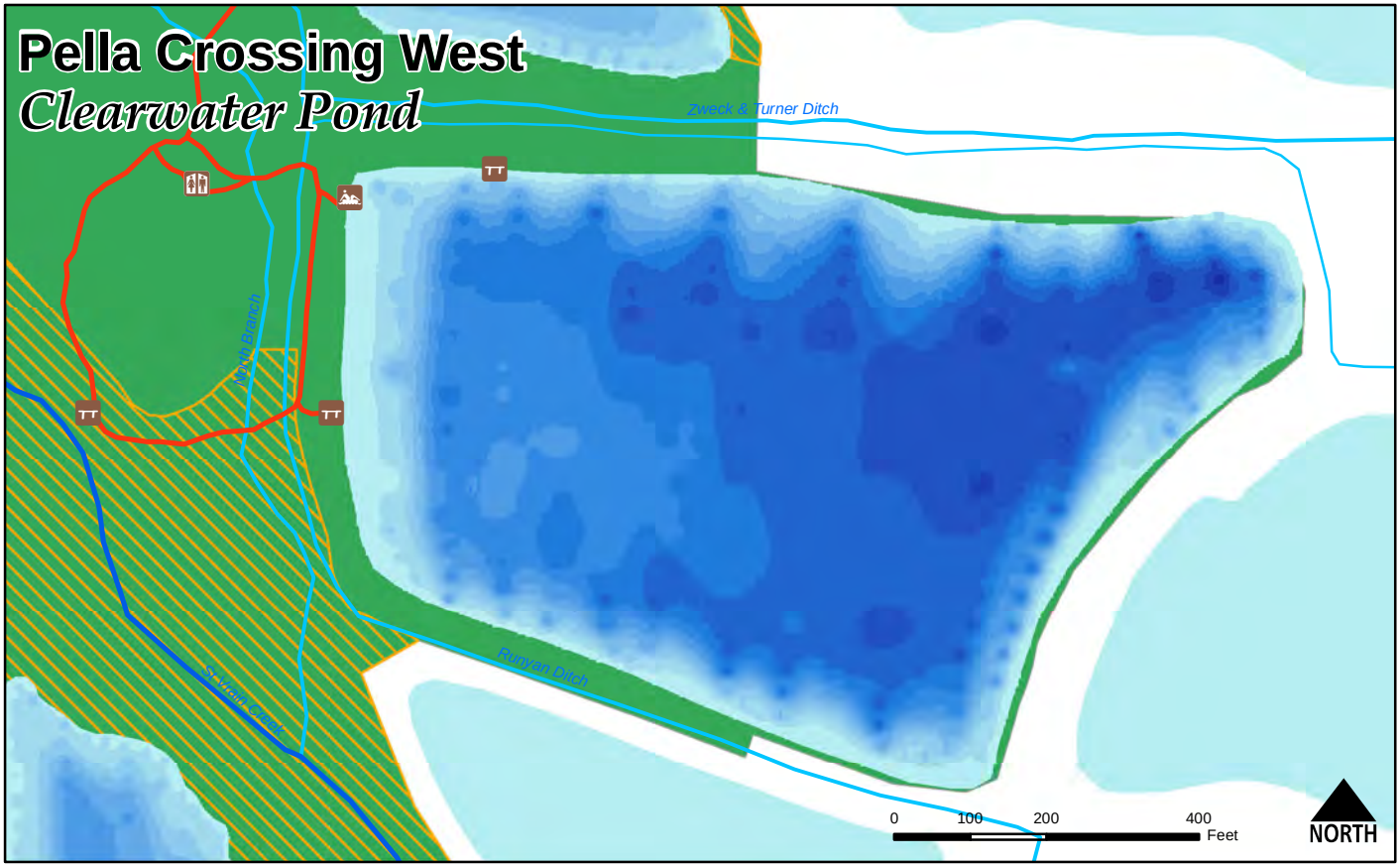
Pella Crossing West
Clearwater Pond
Zweck & Turner Ditch
Rocky Branch
Railroad Ditch
St. Louis Creek
0
100
200
400
Feet
NORTH

Pella Crossing West

Dragonfly Pond

Pella Crossing West

Poplar Pond

Walden Ponds
Bass Pond
0
100
200
400
Feet
NORTH

Walden Ponds
Cottonwood Marsh
0
100
200
400
Feet
NORTH

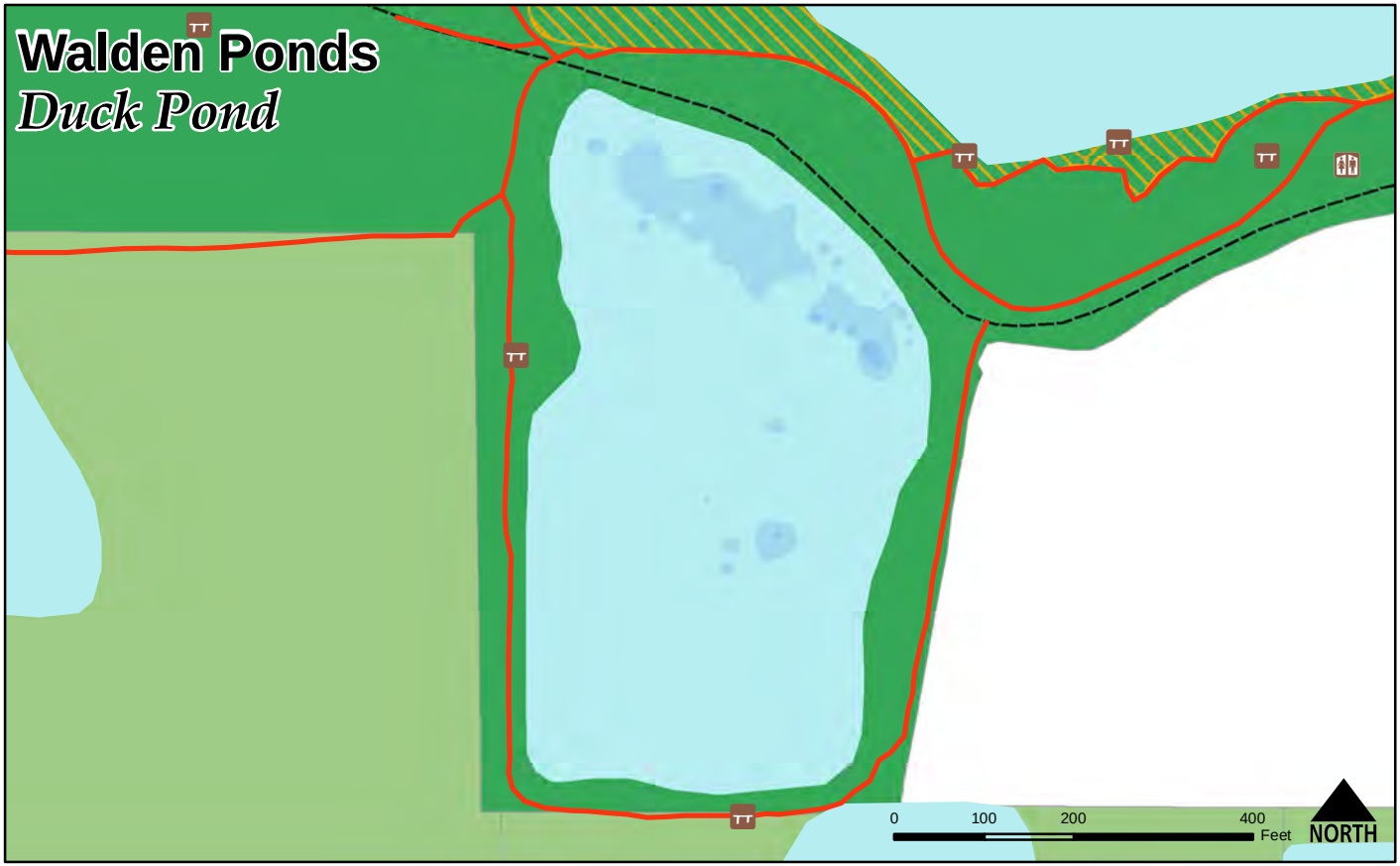
Walden Ponds
Duck Pond
0
100
200
400
Feet
NORTH

Walden Ponds

Wally Toevs Pond

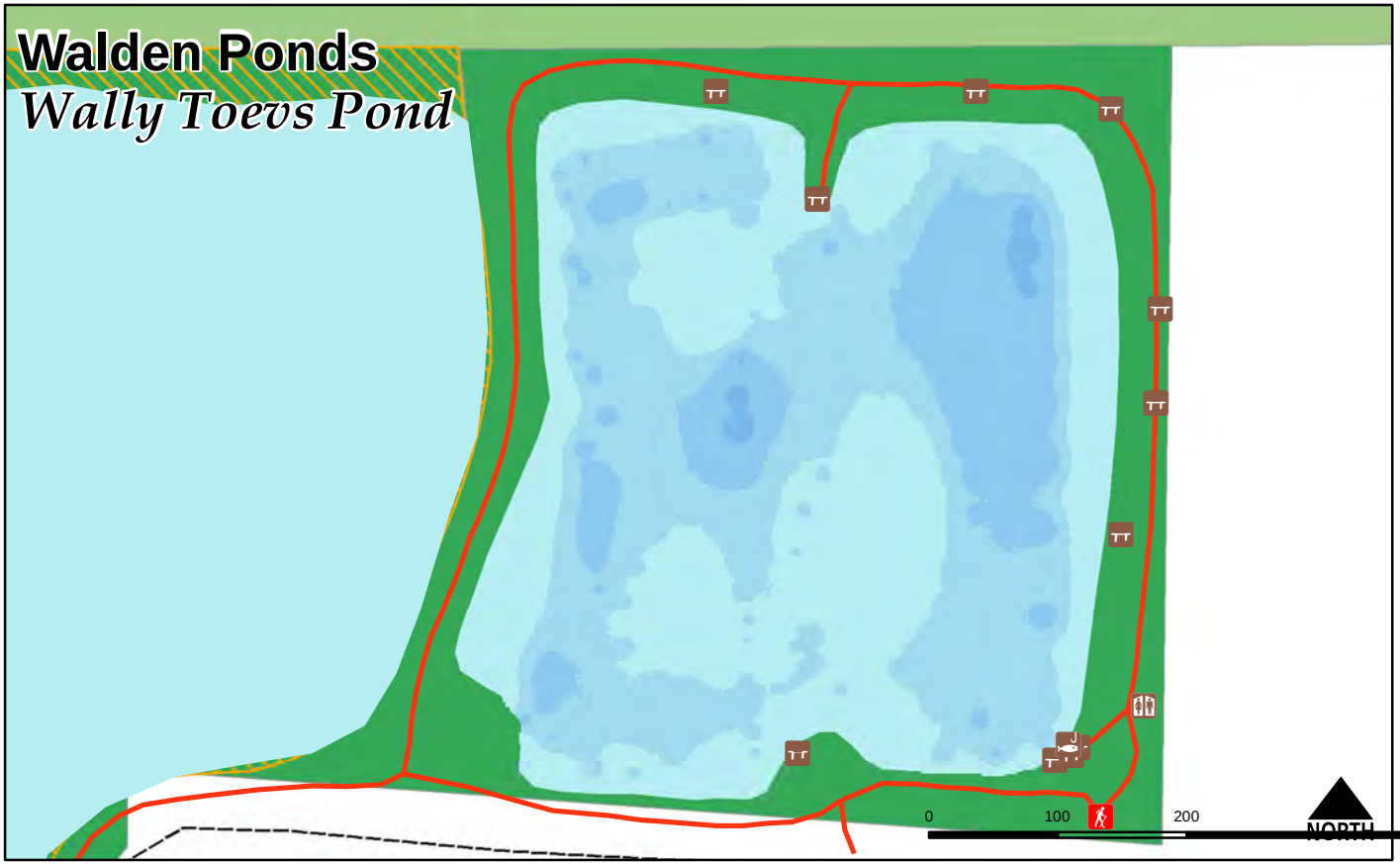

Walden Ponds
Weiser Wetland
0
100
200
400
Feet
NORTH