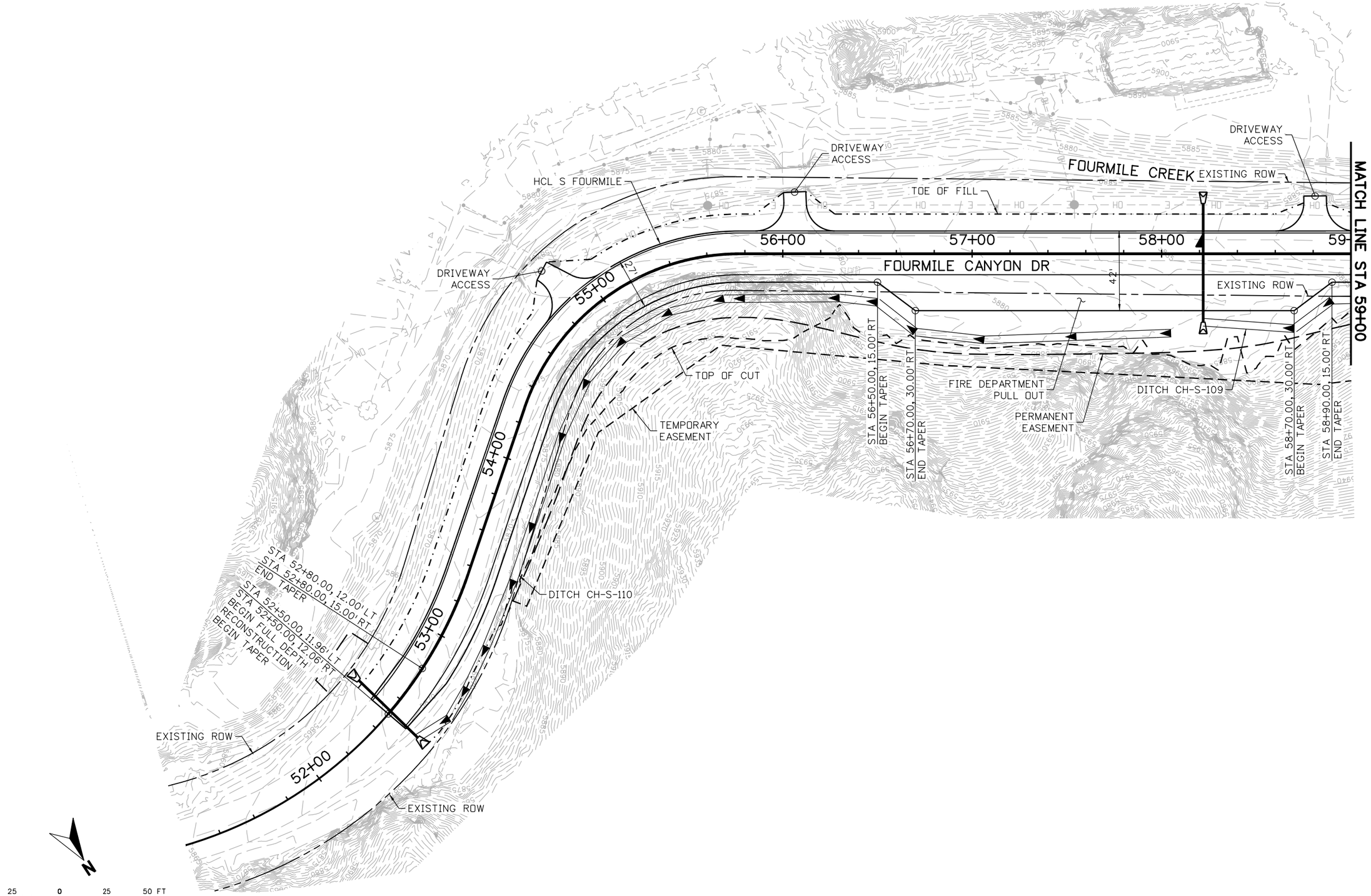

edgar.robles 4:22:34 PM pw:\\DCPWAPP1.bkr.mbakercorp.com:pwprod\Documents\Projects\Lakewood_Office\Boulder_County_Emergency_Transportation\T03\08_Sheet_Files\05_Roadway\DGN\South\Fourmile_Rdwy_S-Plan01.dgn

30% SET

CALL UTILITY NOTIFICATION CENTER OF COLORADO
811
CALL 2-BUSINESS DAYS IN ADVANCE BEFORE YOU DIG, GRADE, OR EXCAVATE FOR THE MARKING OF UNDERGROUND MEMBER UTILITIES

REVISIONS:	NO.	DATE	REVISION DESCRIPTION:

Boulder County

Michael Baker INTERNATIONAL

BOULDER COUNTY TRANSPORTATION DEPARTMENT
ENGINEERING DIVISION

DESIGNED:	CAD:	CHECKED:	DATE:
MEM	EAV	SLS	05/13/15

FOURMILE CANYON DR (SOUTH)
ROADWAY PLANS
(1 OF 6)

PROJECT NO: 4043.SEPT12C36 | SHEET NO: 30

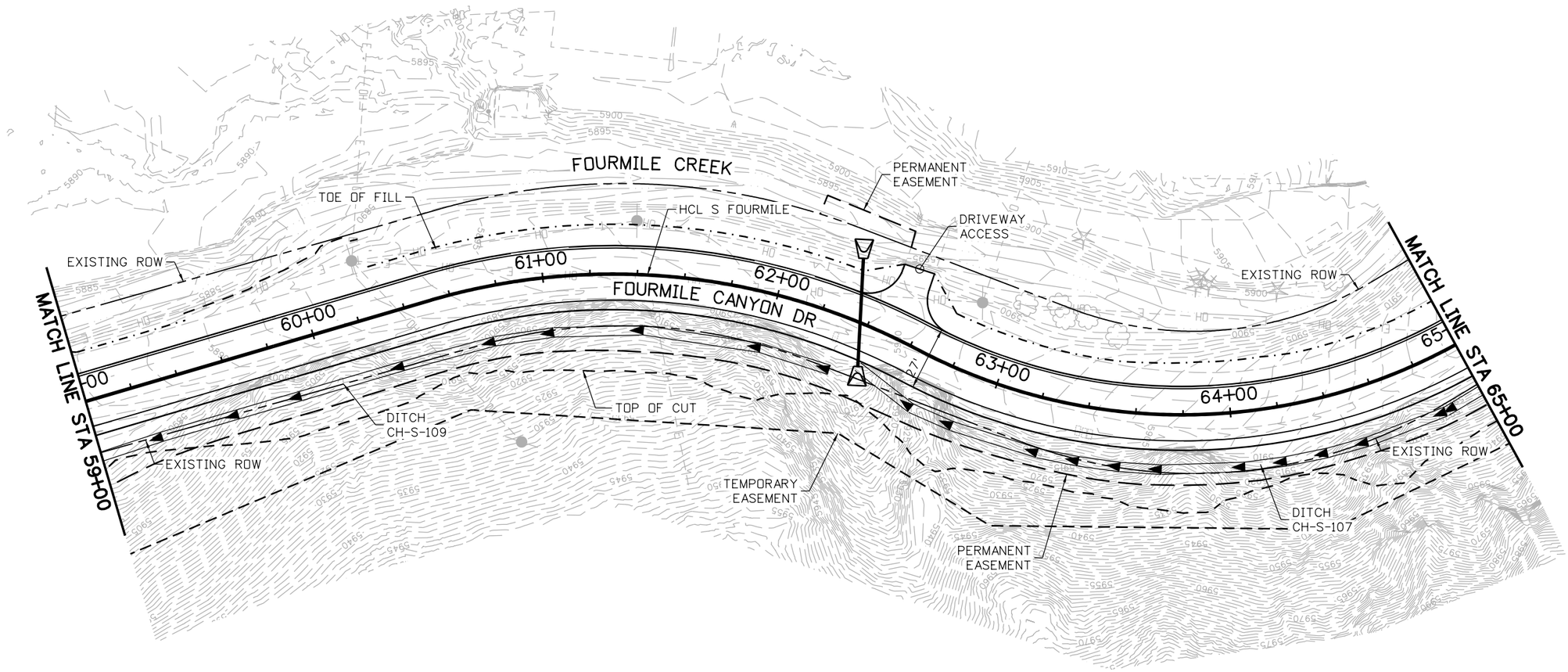

N

25 0 25 50 FT
HORIZONTAL SCALE: 1"=50'

30% SET

CALL UTILITY NOTIFICATION CENTER OF COLORADO
811
CALL 2-BUSINESS DAYS IN ADVANCE BEFORE YOU DIG, GRADE, OR EXCAVATE FOR THE MARKING OF UNDERGROUND MEMBER UTILITIES

REVISIONS:	NO.	DATE	REVISION DESCRIPTION:

Boulder County
Michael Baker INTERNATIONAL

BOULDER COUNTY TRANSPORTATION DEPARTMENT
ENGINEERING DIVISION

DESIGNED:	CAD:	CHECKED:	DATE:
MEM	EAV	SLS	05/13/15

FOURMILE CANYON DR (SOUTH)
ROADWAY PLANS
(2 OF 6)

PROJECT NO: 4043.SEPT12C36 SHEET NO: 31

edgar.robles 4:22:51 PM pw:\\DCPWAPP1.bkr.mbakercorp.com:pwprod\Documents\Projects\Lakewood_Office\Boulder_County_Emergency_Transportation\T03\08_Sheet_Files\05_Roadway\DGN\South\Fourmile_Rdwy_S-Plan02.dgn

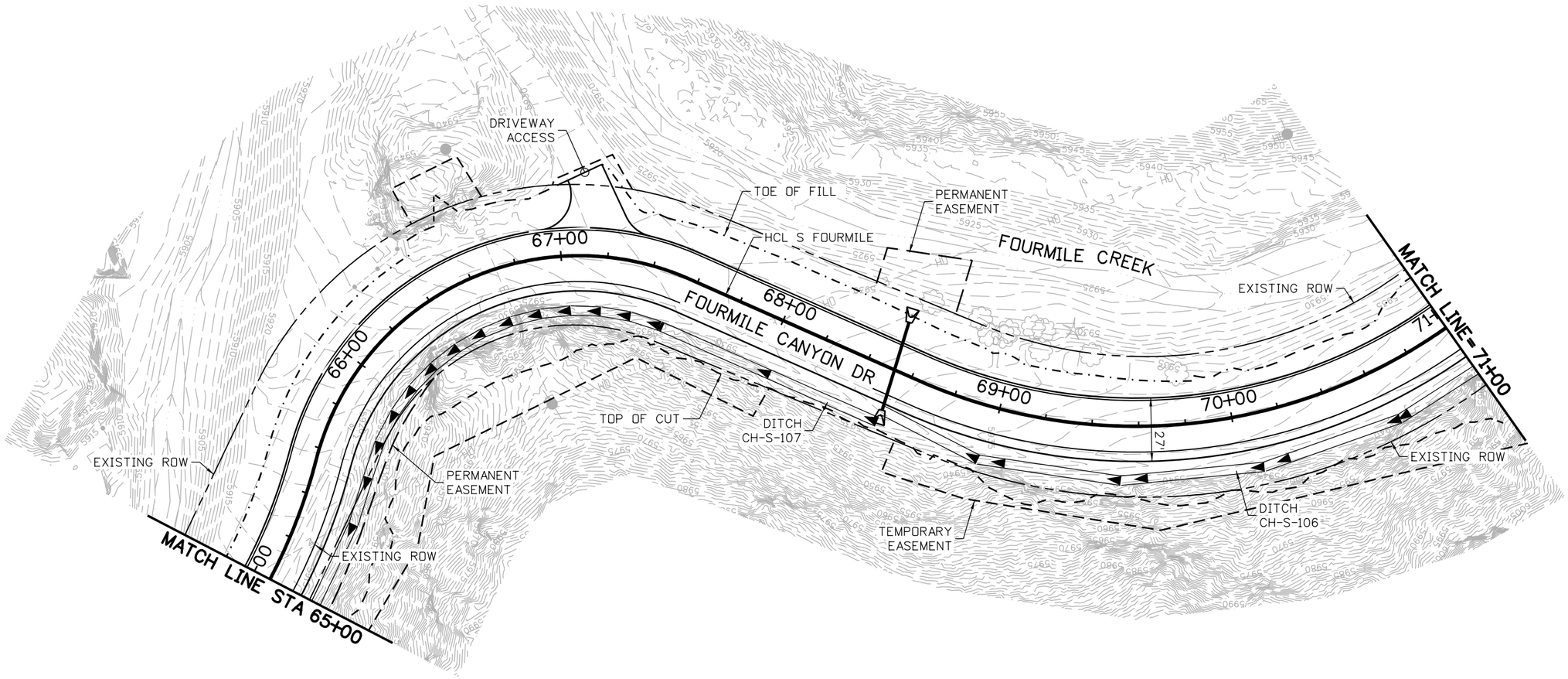

N

25 0 25 50 FT
HORIZONTAL SCALE: 1"=50'

30% SET

CALL UTILITY NOTIFICATION CENTER OF COLORADO
811
CALL 2-BUSINESS DAYS IN ADVANCE BEFORE YOU DIG, GRADE, OR EXCAVATE FOR THE MARKING OF UNDERGROUND MEMBER UTILITIES

REVISIONS:	NO.	DATE	REVISION DESCRIPTION:

Boulder County
Michael Baker INTERNATIONAL

BOULDER COUNTY TRANSPORTATION DEPARTMENT
ENGINEERING DIVISION

DESIGNED:	CAD:	CHECKED:	DATE:
MEM	EAV	SLS	05/13/15

FOURMILE CANYON DR (SOUTH)
ROADWAY PLANS
(3 OF 6)

PROJECT NO: 4043.SEPT12C36 SHEET NO: 32

edgar.robles 4:23:09 PM pw:\\DCPWAPP1.bkr.mbakercorp.com:pwprod\Documents\Projects\Lakewood_Office\Boulder_County_Emergency_Transportation\T03\08_Sheet_Files\05_Roadway\DGN\South\Fourmile_Rdwy_S-Plan03.dgn

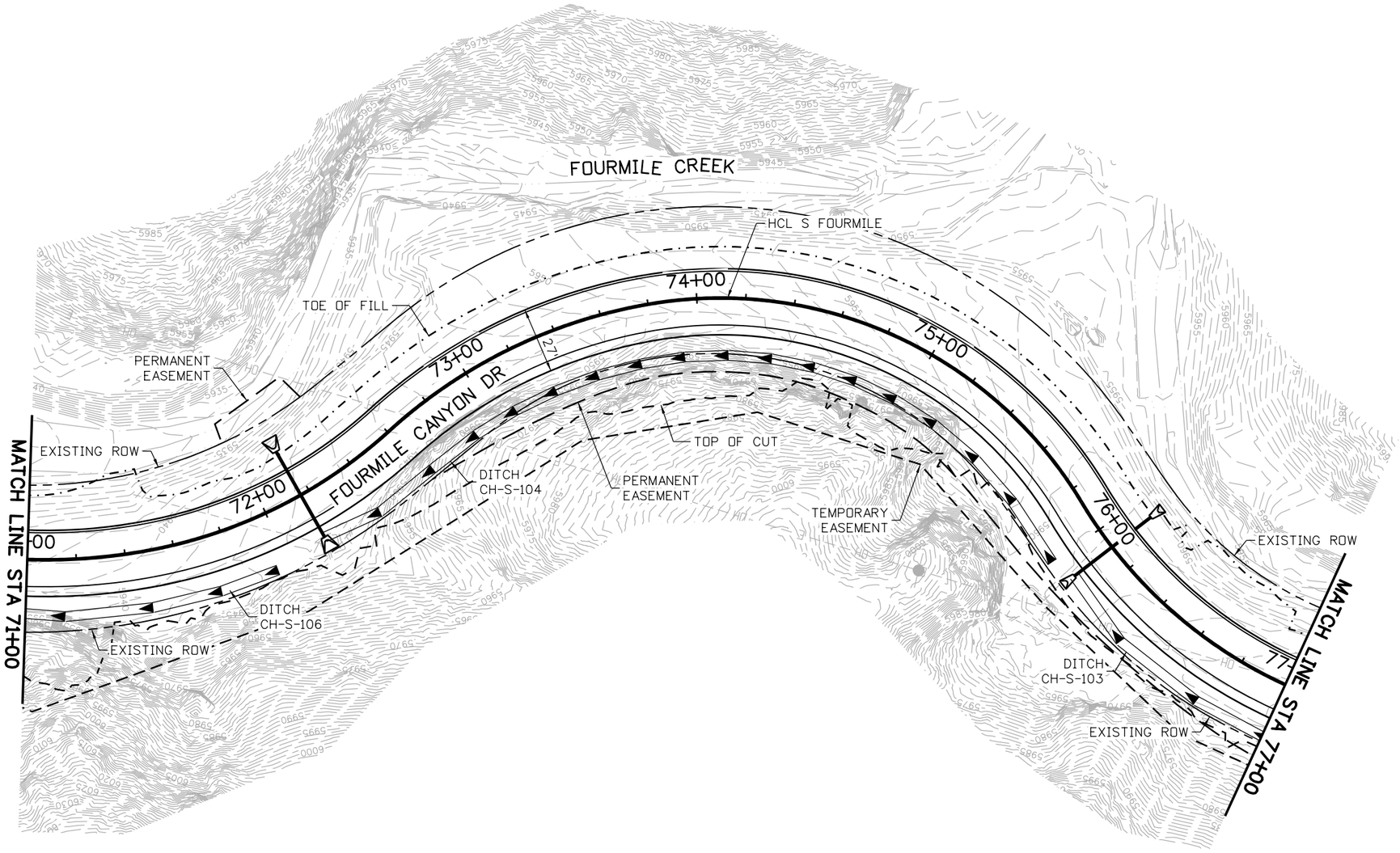

N

25 0 25 50 FT
HORIZONTAL SCALE: 1"=50'

30% SET

CALL UTILITY NOTIFICATION CENTER OF COLORADO
811
CALL 2-BUSINESS DAYS IN ADVANCE BEFORE YOU DIG, GRADE, OR EXCAVATE FOR THE MARKING OF UNDERGROUND MEMBER UTILITIES

REVISIONS:	NO.	DATE	REVISION DESCRIPTION:

Boulder County

Michael Baker INTERNATIONAL

BOULDER COUNTY TRANSPORTATION DEPARTMENT
ENGINEERING DIVISION

DESIGNED:	CAD:	CHECKED:	DATE:
MEM	EAV	SLS	05/13/15

FOURMILE CANYON DR (SOUTH)
ROADWAY PLANS
(4 OF 6)

PROJECT NO: 4043.SEPT12C36 | SHEET NO: 33

edgar.robles 4:23:29 PM pw:\\DCPWAPP1.bkr.mbakercorp.com:pwprod\Documents\Projects\Lakewood_Office\Boulder_County_Emergency_Transportation\T03\08_Sheet_Files\05_Roadway\DGN\South\Fourmile_Rdwy_S-Plan04.dgn

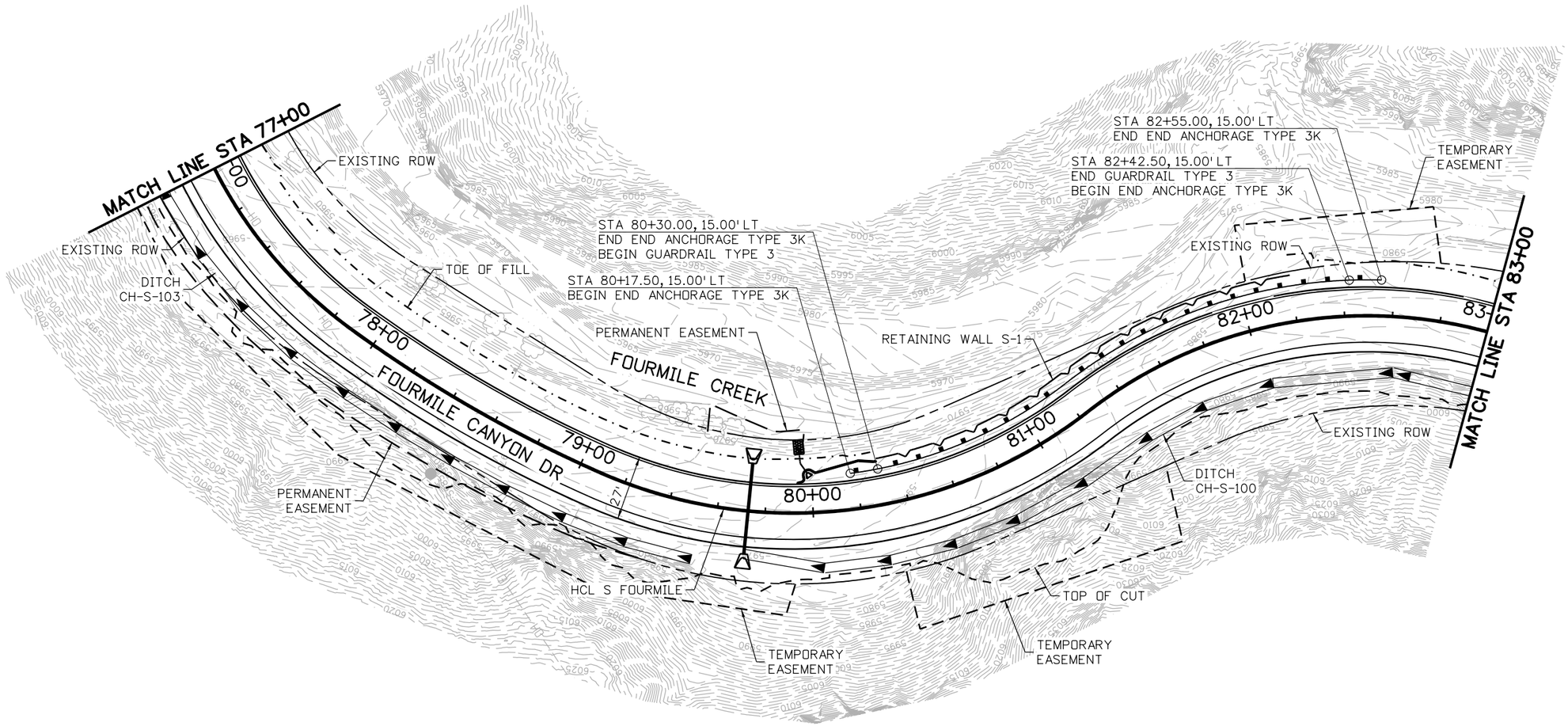

N

25 0 25 50 FT
HORIZONTAL SCALE: 1"=50'

30% SET

CALL UTILITY NOTIFICATION CENTER OF COLORADO
811
CALL 2-BUSINESS DAYS IN ADVANCE BEFORE YOU DIG, GRADE, OR EXCAVATE FOR THE MARKING OF UNDERGROUND MEMBER UTILITIES

REVISIONS:	NO.	DATE	REVISION DESCRIPTION:

Boulder County
Michael Baker INTERNATIONAL

BOULDER COUNTY TRANSPORTATION DEPARTMENT
ENGINEERING DIVISION

DESIGNED:	CAD:	CHECKED:	DATE:
MEM	EAV	SLS	05/13/15

FOURMILE CANYON DR (SOUTH)
ROADWAY PLANS
(5 OF 6)

PROJECT NO: 4043.SEPT12C36 | SHEET NO: 34

edgar.robles 4:23:47 PM pw:\\DCPWAPP1.bkr.mbakercorp.com:pwprod\Documents\Projects\Lakewood_Office\Boulder_County_Emergency_Transportation\T03\08_Sheet_Files\05_Roadway\DGN\South\Fourmile_Rdwy_S-Plan05.dgn

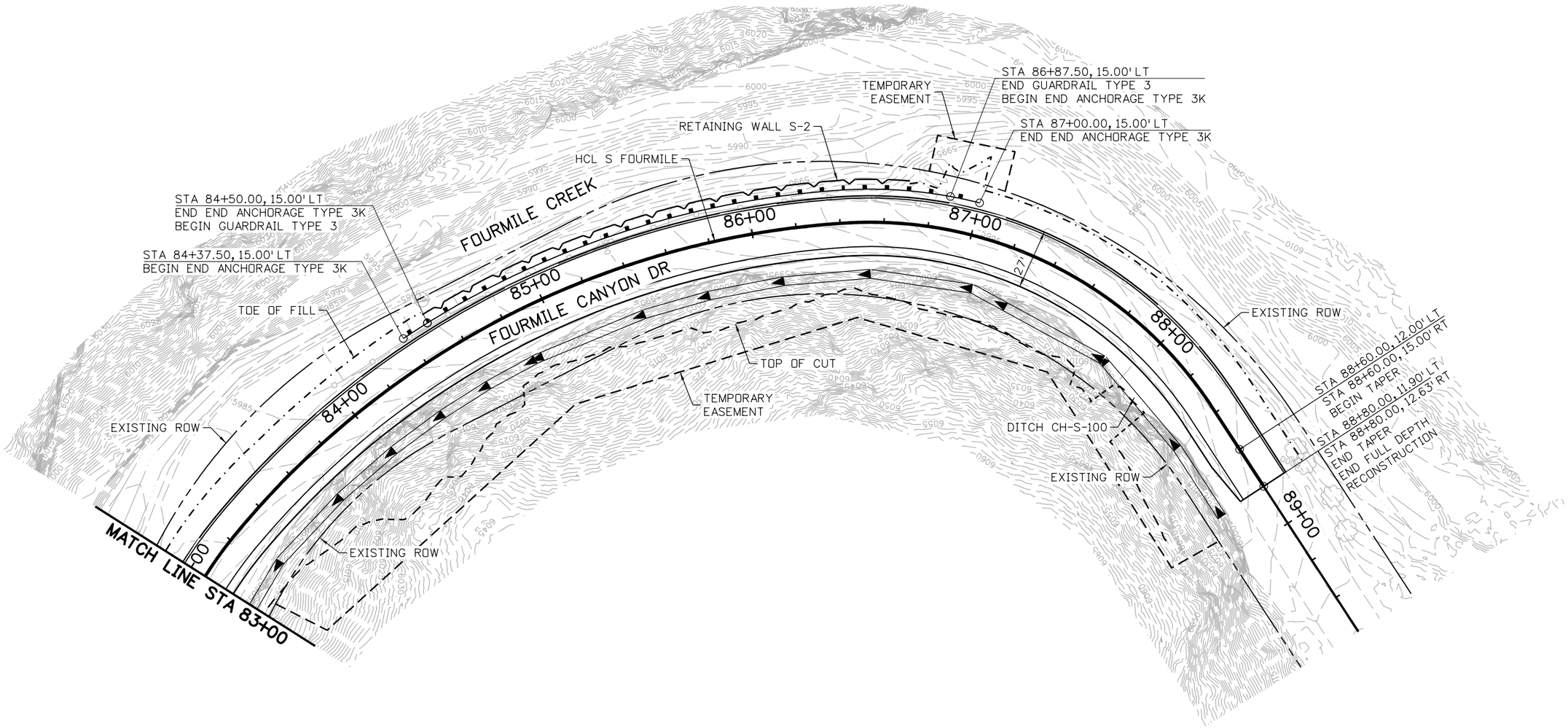

N

25 0 25 50 FT
HORIZONTAL SCALE: 1"=50'

30% SET

CALL UTILITY NOTIFICATION CENTER OF COLORADO
811
CALL 2-BUSINESS DAYS IN ADVANCE BEFORE YOU DIG, GRADE, OR EXCAVATE FOR THE MARKING OF UNDERGROUND MEMBER UTILITIES

REVISIONS:	NO.	DATE	REVISION DESCRIPTION:

Boulder County

BOULDER COUNTY TRANSPORTATION DEPARTMENT
ENGINEERING DIVISION

Michael Baker INTERNATIONAL

DESIGNED:	CAD:	CHECKED:	DATE:
MEM	EAV	SLS	05/13/15

FOURMILE CANYON DR (SOUTH)
ROADWAY PLANS
(6 OF 6)

PROJECT NO: 4043.SEPT12C36 | SHEET NO: 35

edgar.robles 4:24:05 PM pw:\\DCPWAPP1.bkr.mbakercorp.com:pwprod\Documents\Projects\Lakewood_Office\Boulder_County_Emergency_Transportation\T03\08_Sheet_Files\05_Roadway\DGN\South\Fourmile_Rdwy_S-Plan06.dgn

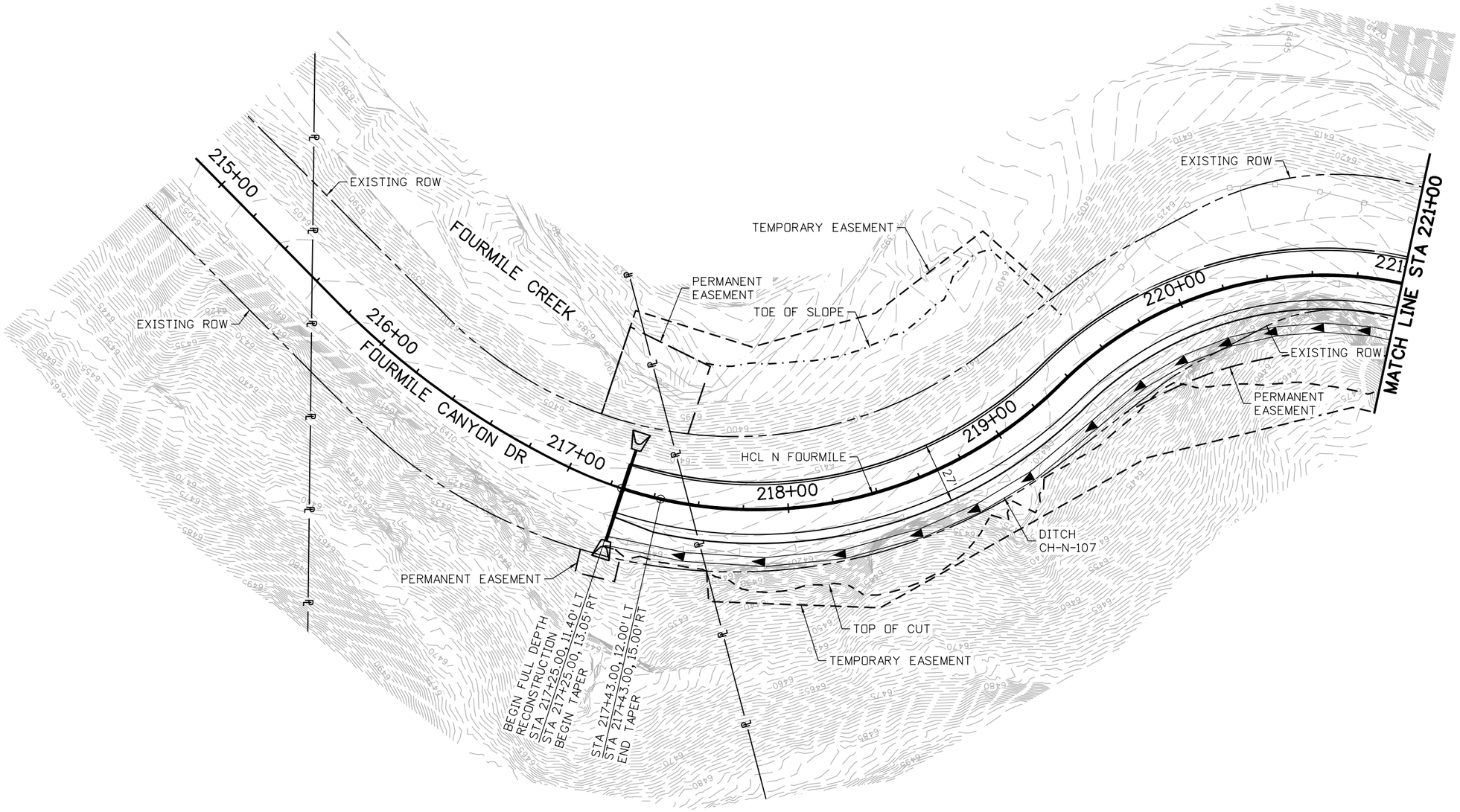

N

25 0 25 50 FT
HORIZONTAL SCALE: 1"=50'

30% SET

CALL UTILITY NOTIFICATION CENTER OF COLORADO
811
CALL 2-BUSINESS DAYS IN ADVANCE BEFORE YOU DIG, GRADE, OR EXCAVATE FOR THE MARKING OF UNDERGROUND MEMBER UTILITIES

REVISIONS:	NO.	DATE	REVISION DESCRIPTION:

Boulder County

BOULDER COUNTY TRANSPORTATION DEPARTMENT
ENGINEERING DIVISION

Michael Baker INTERNATIONAL

DESIGNED:	CAD:	CHECKED:	DATE:
RGK	EAV	SLS	05/13/15

FOURMILE CANYON DR (NORTH)
ROADWAY PLANS
(1 OF 7)

PROJECT NO: 4043.SEPT12C36 SHEET NO: 36

edgar.robles 4:30:27 PM pw:\\DCPWAPP1.bkr.mbakercorp.com:pwprod\Documents\Projects\Lakewood_Office\Boulder_County_Emergency_Transportation\T03\08_Sheet_Files\05_Roadway\DGN\North\Fourmile_Rdwy_N-Plan01.dgn

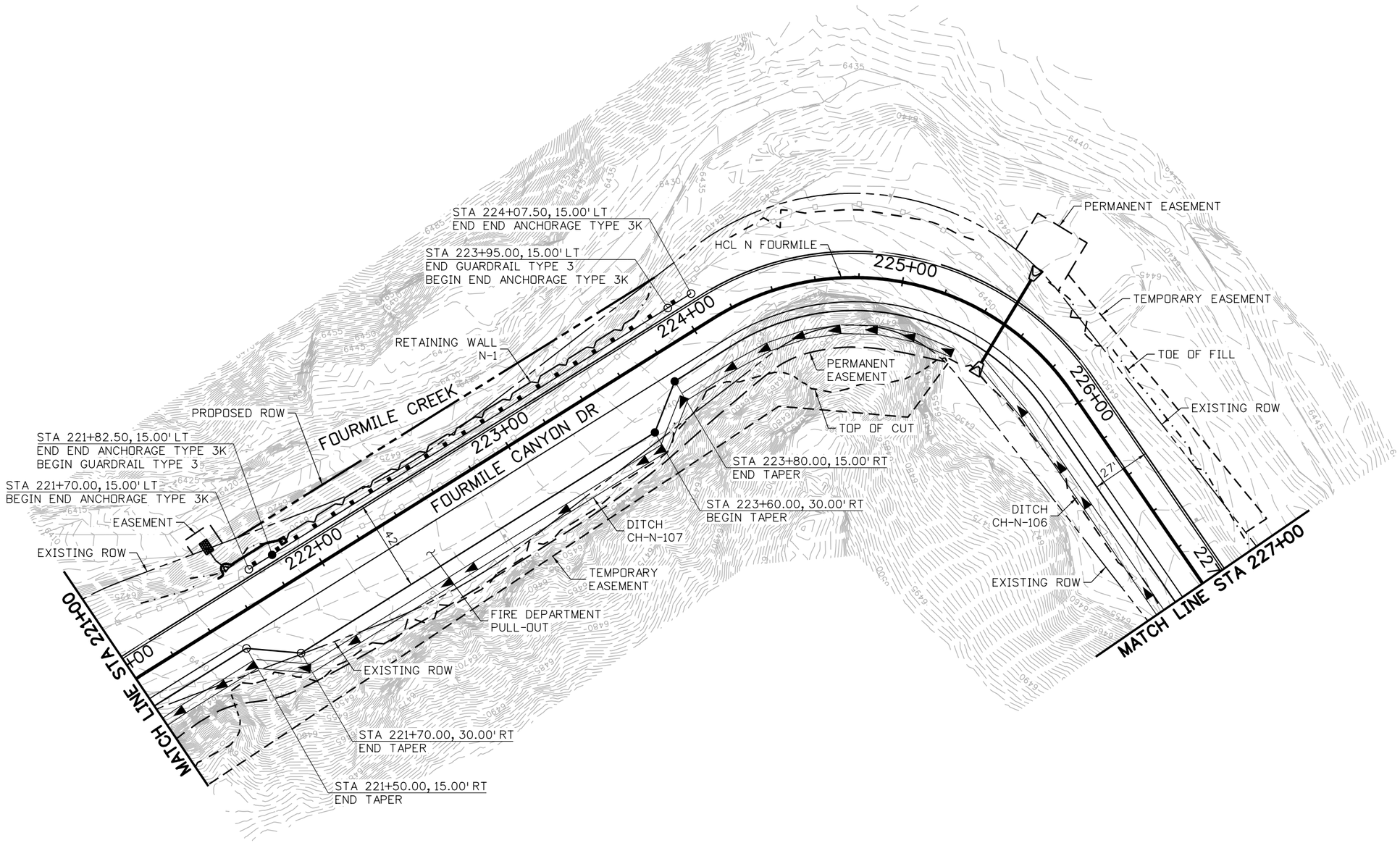

25 0 25 50 FT
HORIZONTAL SCALE: 1"=50'

30% SET

CALL UTILITY NOTIFICATION CENTER OF COLORADO
811
CALL 2-BUSINESS DAYS IN ADVANCE BEFORE YOU DIG, GRADE, OR EXCAVATE FOR THE MARKING OF UNDERGROUND MEMBER UTILITIES

REVISIONS:	NO.	DATE	REVISION DESCRIPTION:

Boulder County
Michael Baker INTERNATIONAL

BOULDER COUNTY TRANSPORTATION DEPARTMENT
ENGINEERING DIVISION

DESIGNED:	CAD:	CHECKED:	DATE:
RGK	EAV	SLS	05/13/15

FOURMILE CANYON DR (NORTH)
ROADWAY PLANS
(2 OF 7)

PROJECT NO: 4043.SEPT12C36 SHEET NO: 37

edgar.robles 4:30:44 PM pw:\\DCPWAPP1.bkr.mbakercorp.com:pwprod\Documents\Projects\Lakewood_Office\Boulder_County_Emergency_Transportation\T03\08_Sheet_Files\05_Roadway\DGN\North\Fourmile_Rdwy_N-Plan02.dgn

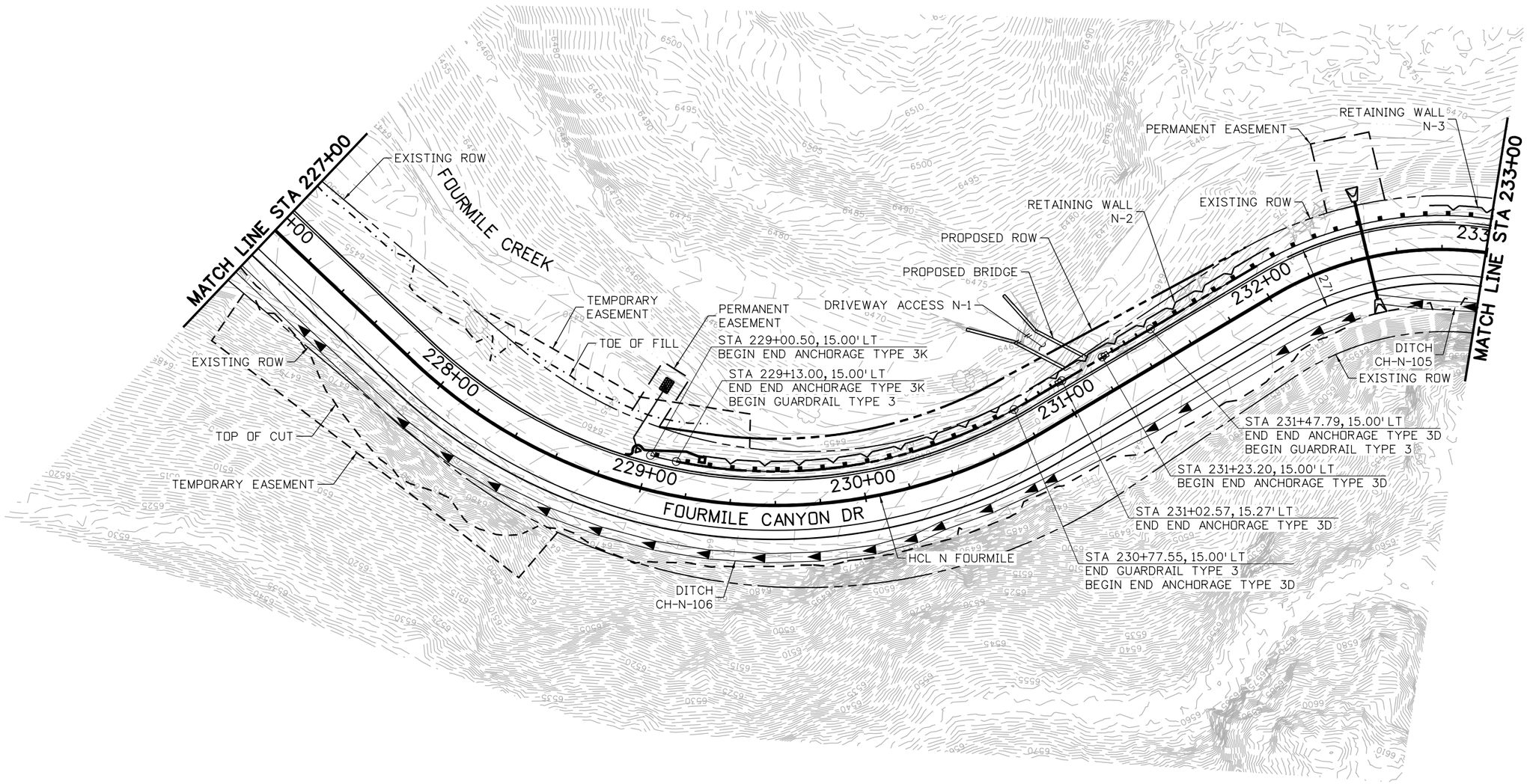

25 0 25 50 FT
HORIZONTAL SCALE: 1"=50'

30% SET

CALL UTILITY NOTIFICATION CENTER OF COLORADO
811
CALL 2-BUSINESS DAYS IN ADVANCE BEFORE YOU DIG, GRADE, OR EXCAVATE FOR THE MARKING OF UNDERGROUND MEMBER UTILITIES

REVISIONS:	NO.	DATE	REVISION DESCRIPTION:

BOULDER COUNTY TRANSPORTATION DEPARTMENT
ENGINEERING DIVISION
Boulder County
Michael Baker INTERNATIONAL

DESIGNED:	CAD:	CHECKED:	DATE:
RGK	EAV	SLS	05/13/15

FOURMILE CANYON DR (NORTH)
ROADWAY PLANS
(3 OF 7)

PROJECT NO: 4043.SEPT12C36 | SHEET NO: 38

edgar.robles 4:31:00 PM pw:\\DCPWAPP1.bkr.mbakercorp.com:pwprod\Documents\Projects\Lakewood_Office\Boulder_County_Emergency_Transportation\T03.08_Sheet_Files\05_Roadway\DGN\North\Fourmile_Rdwy_N-Plan03.dgn

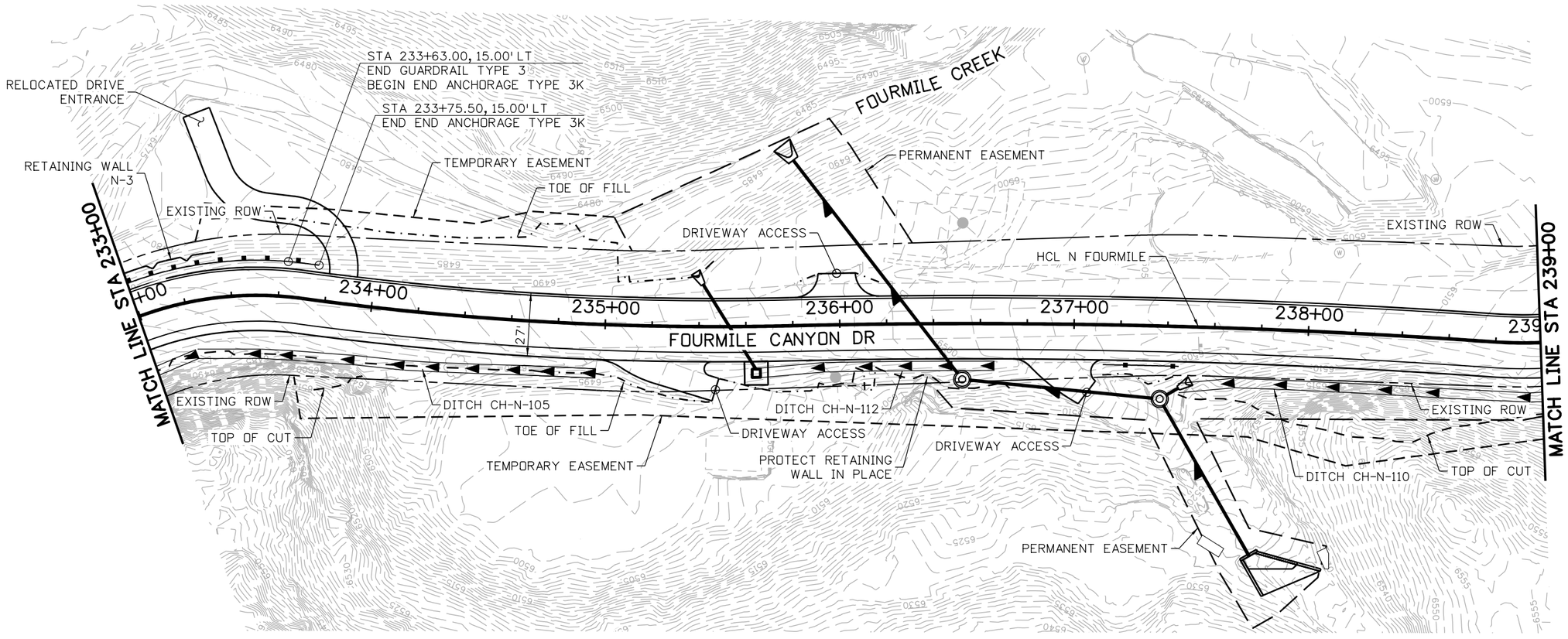

N

25 0 25 50 FT
HORIZONTAL SCALE: 1"=50'

30% SET

CALL UTILITY NOTIFICATION CENTER OF COLORADO
811
CALL 2-BUSINESS DAYS IN ADVANCE BEFORE YOU DIG, GRADE, OR EXCAVATE FOR THE MARKING OF UNDERGROUND MEMBER UTILITIES

REVISIONS:	NO.	DATE	REVISION DESCRIPTION:

Boulder County
Michael Baker INTERNATIONAL

BOULDER COUNTY TRANSPORTATION DEPARTMENT
ENGINEERING DIVISION

DESIGNED:	CAD:	CHECKED:	DATE:
RGK	EAV	SLS	05/13/15

FOURMILE CANYON DR (NORTH)
ROADWAY PLANS
(4 OF 7)

PROJECT NO: 4043.SEPT12C36 SHEET NO: 39

edgar.robles 4:31:16 PM pw:\\DCPWAPP1.bkr.mbakercorp.com:pwprod\Documents\Projects\Lakewood_Office\Boulder_County_Emergency_Transportation\T03\08_Sheet_Files\05_Roadway\DGN\North\Fourmile_Rdwy_N-Plan04.dgn

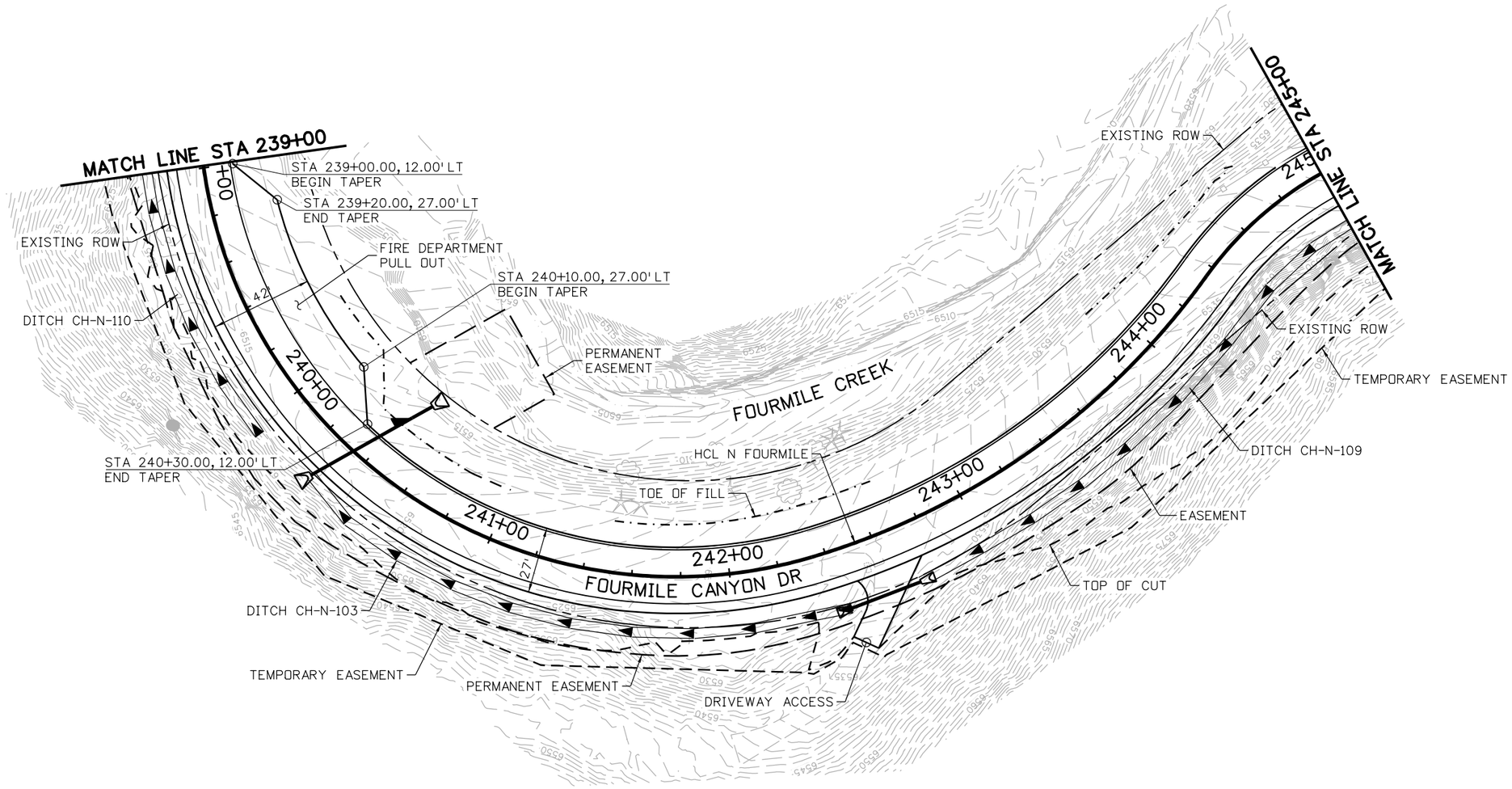

N

25 0 25 50 FT

HORIZONTAL SCALE: 1"=50'

30% SET

CALL UTILITY NOTIFICATION CENTER OF COLORADO

811

CALL 2-BUSINESS DAYS IN ADVANCE BEFORE YOU DIG, GRADE, OR EXCAVATE FOR THE MARKING OF UNDERGROUND MEMBER UTILITIES

REVISIONS:	NO.	DATE	REVISION DESCRIPTION:

Boulder County

Michael Baker INTERNATIONAL

BOULDER COUNTY TRANSPORTATION DEPARTMENT
ENGINEERING DIVISION

DESIGNED:	CAD:	CHECKED:	DATE:
RGK	EAV	SLS	05/13/15

FOURMILE CANYON DR (NORTH)
ROADWAY PLANS
(5 OF 7)

PROJECT NO: 4043.SEPT12C36 SHEET NO: 40

edgar.robles 4:31:33 PM per \\DCPWAPP1.bkr.mbakercorp.com:pwprod\Documents\Projects\Lakewood_Office\Boulder_County_Emergency_Transportation\T03\08_Sheet_Files\05_Roadway\DGN\North\Fourmile_Rdwy_N-Plan05.dgn

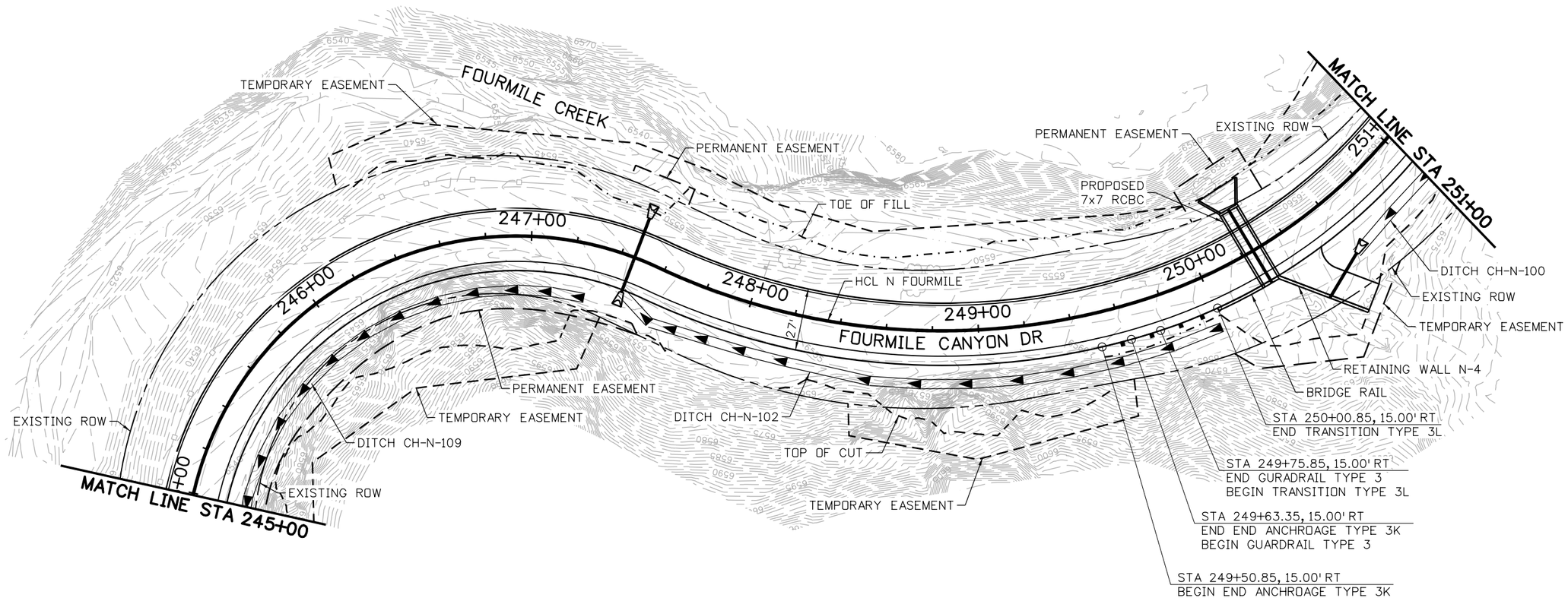

N

25 0 25 50 FT
HORIZONTAL SCALE: 1"=50'

30% SET

CALL UTILITY NOTIFICATION CENTER OF COLORADO
811
CALL 2-BUSINESS DAYS IN ADVANCE BEFORE YOU DIG, GRADE, OR EXCAVATE FOR THE MARKING OF UNDERGROUND MEMBER UTILITIES

REVISIONS:	NO.	DATE	REVISION DESCRIPTION:

BOULDER COUNTY TRANSPORTATION DEPARTMENT
ENGINEERING DIVISION
Boulder County
Michael Baker INTERNATIONAL

DESIGNED:	CAD:	CHECKED:	DATE:
RGK	EAV	SLS	05/13/15

FOURMILE CANYON DR (NORTH)
ROADWAY PLANS
(6 OF 7)

PROJECT NO: 4043.SEPT12C36 | SHEET NO: 41

edgar.robles 4:31:52 PM pw:\\DCPWAPP1.bkr.mbakercorp.com:pwprod\Documents\Projects\Lakewood_Office\Boulder_County_Emergency_Transportation\T03\08_Sheet_Files\05_Roadway\DGN\North\Fourmile_Rdwy_N-Plan06.dgn

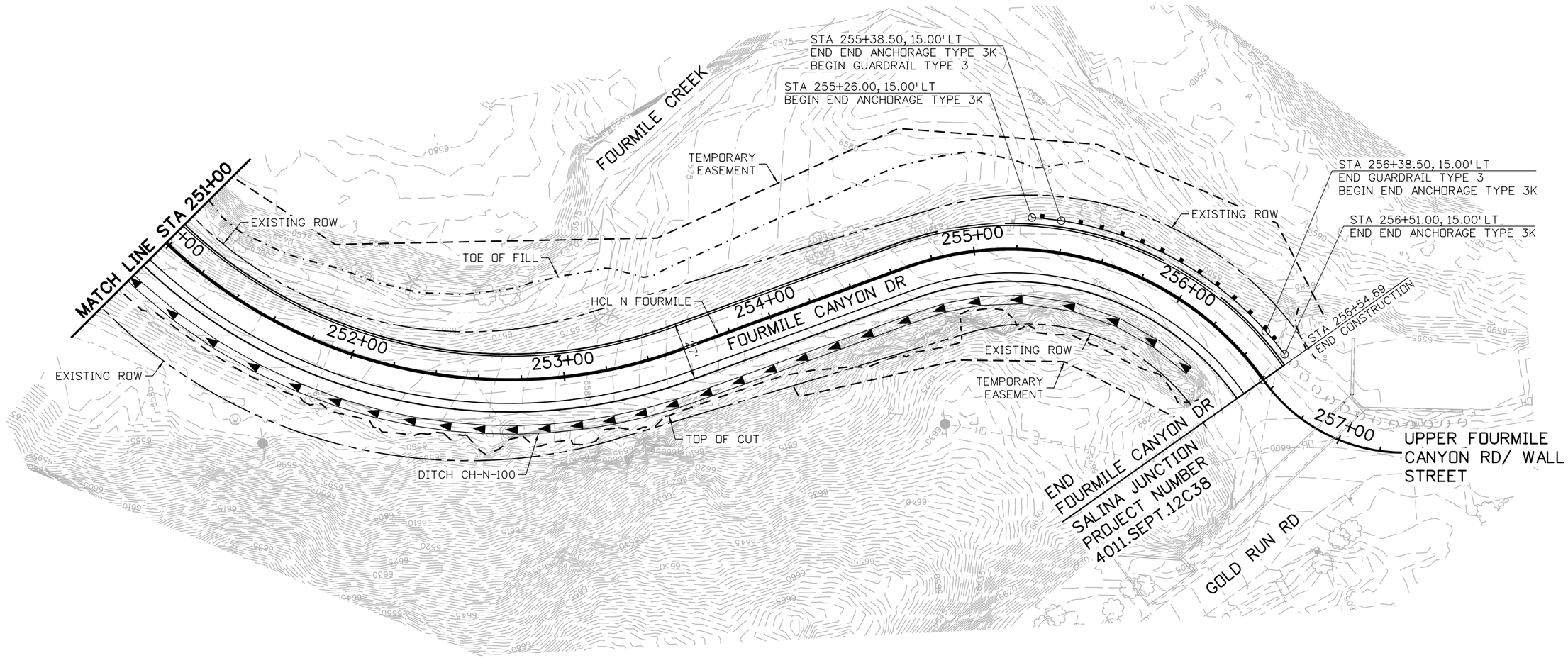

N

25 0 25 50 FT
HORIZONTAL SCALE: 1"=50'

30% SET

CALL UTILITY NOTIFICATION CENTER OF COLORADO
811
CALL 2-BUSINESS DAYS IN ADVANCE BEFORE YOU DIG, GRADE, OR EXCAVATE FOR THE MARKING OF UNDERGROUND MEMBER UTILITIES

REVISIONS:	NO.	DATE	REVISION DESCRIPTION:

Boulder County
Michael Baker INTERNATIONAL

BOULDER COUNTY TRANSPORTATION DEPARTMENT
ENGINEERING DIVISION

DESIGNED:	CAD:	CHECKED:	DATE:
RGK	EAV	SLS	05/13/15

FOURMILE CANYON DR (NORTH)
ROADWAY PLANS
(7 OF 7)

PROJECT NO: 4043.SEPT12C36 | SHEET NO: 42

edgar.robles 4:32:09 PM pw:\\DCPWAPP1.bkr.mbakercorp.com:pwprod\Documents\Projects\Lakewood_Office\Boulder_County_Emergency_Transportation\T03\08_Sheet_Files\05_Roadway\DGN\North\Fournile_Rdwy_N-Plan07.dgn

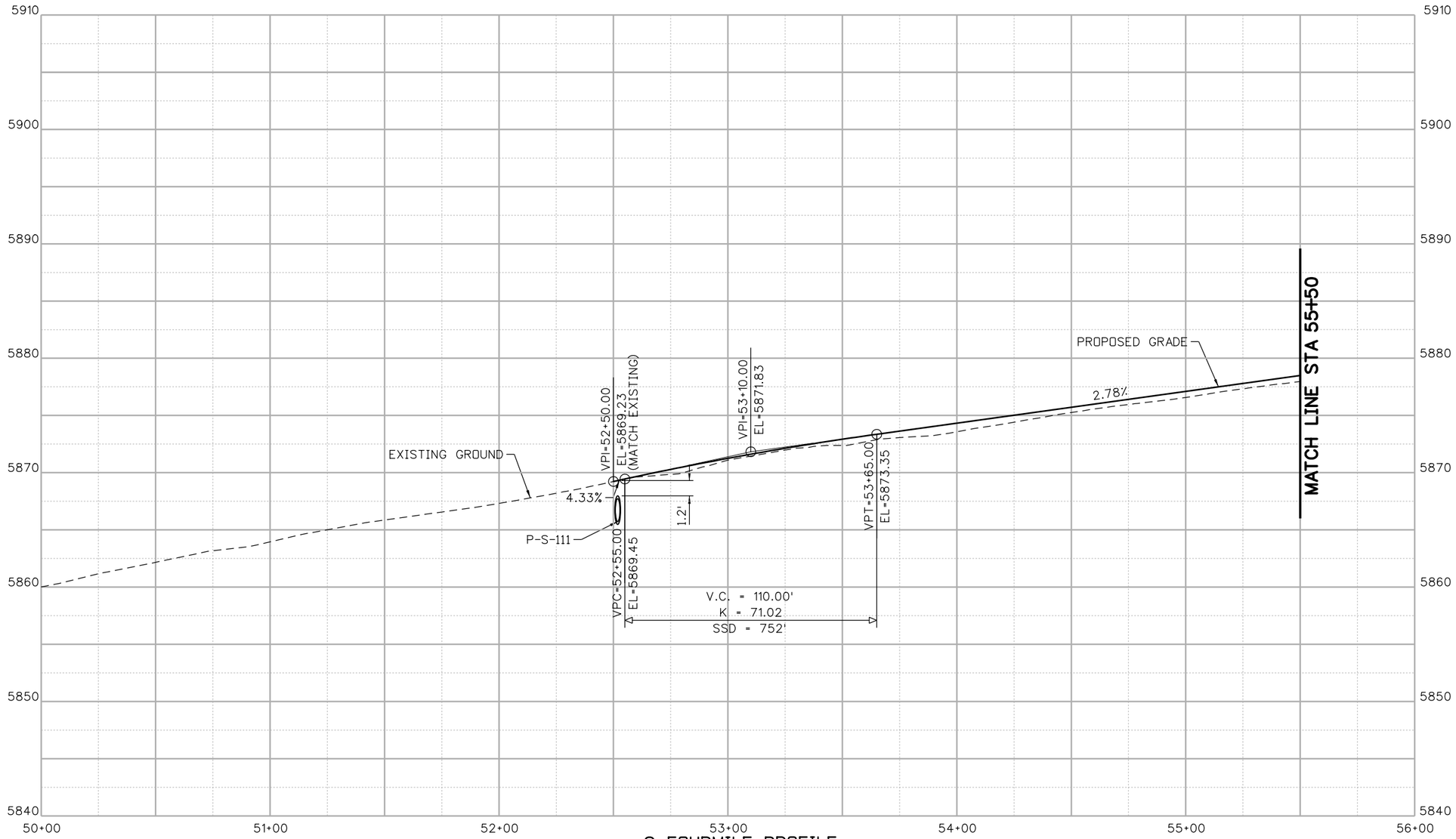

S FOURMILE PROFILE

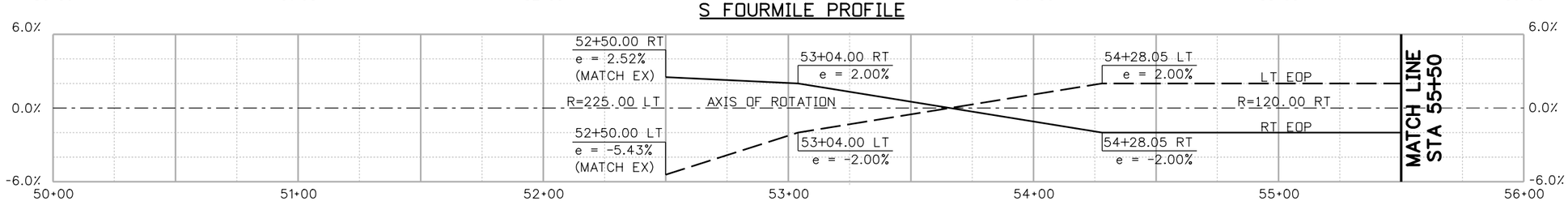

SUPERELEVATION

25 0 25 50 FT
HORIZONTAL SCALE: 1"=50'
VERTICAL SCALE: 1"=10'

30% SET

CALL UTILITY NOTIFICATION CENTER OF COLORADO
811
CALL 2-BUSINESS DAYS IN ADVANCE BEFORE YOU DIG, GRADE, OR EXCAVATE FOR THE MARKING OF UNDERGROUND MEMBER UTILITIES

REVISIONS:	NO.	DATE	REVISION DESCRIPTION:

Boulder County

BOULDER COUNTY TRANSPORTATION DEPARTMENT
ENGINEERING DIVISION

Michael Baker INTERNATIONAL

DESIGNED:	CAD:	CHECKED:	DATE:
MEM	EAV	SLS	05/13/15

FOURMILE CANYON DR (SOUTH)
ROADWAY PROFILES
(1 OF 8)

PROJECT NO: 4043.SEPT12C36 | SHEET NO: 43

edgar.robles 4:24:22 PM pw:\\DCPWAPP1.bkr.mbakercorp.com:pwprod\Documents\Projects\Lakewood_Office\Boulder_County_Emergency_Transportation\T03\08_Sheet_Files\05_Roadway\DGN\South\Fournile_Rdwy_S-Prof01.dgn

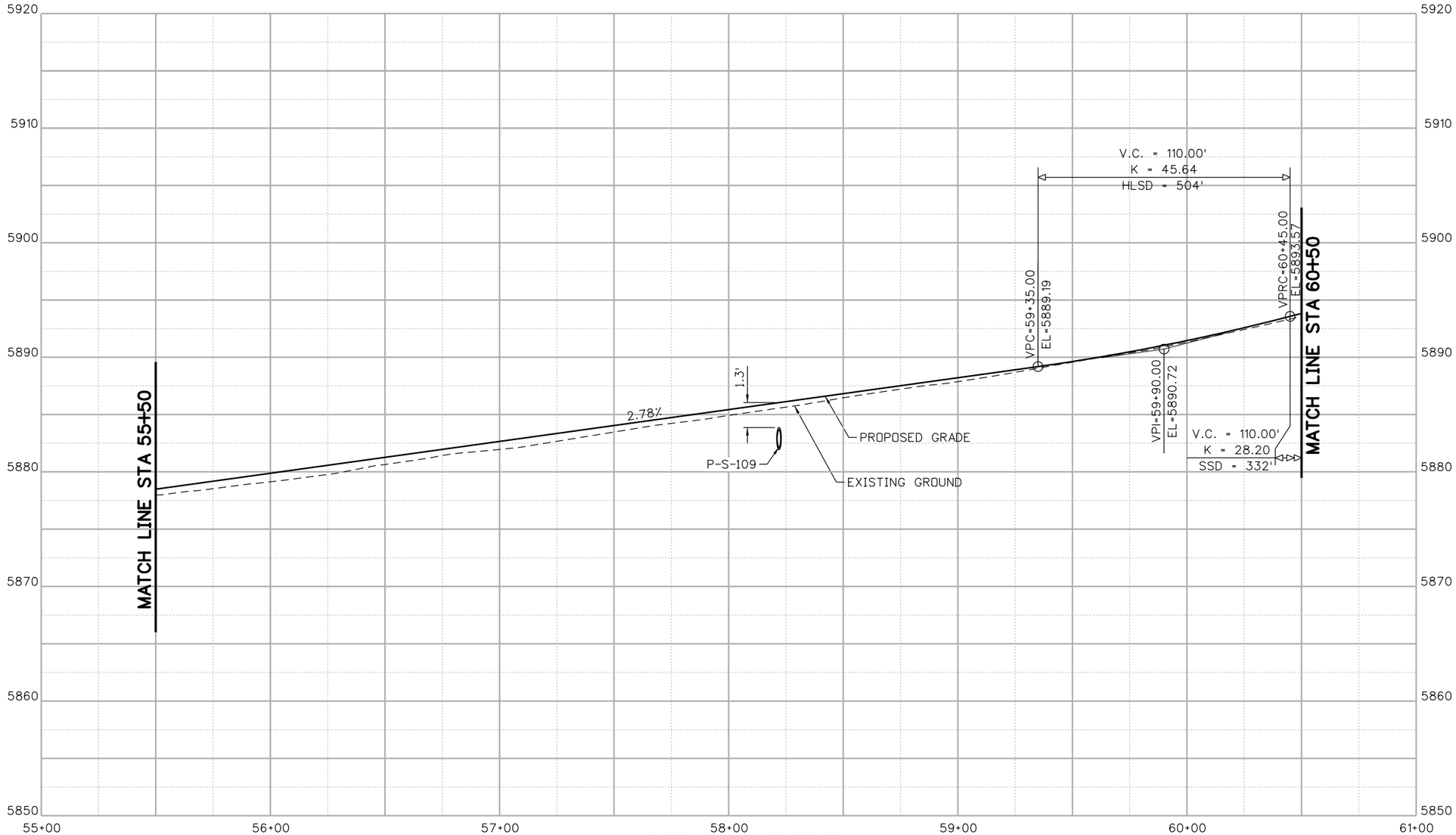

S FOURMILE PROFILE

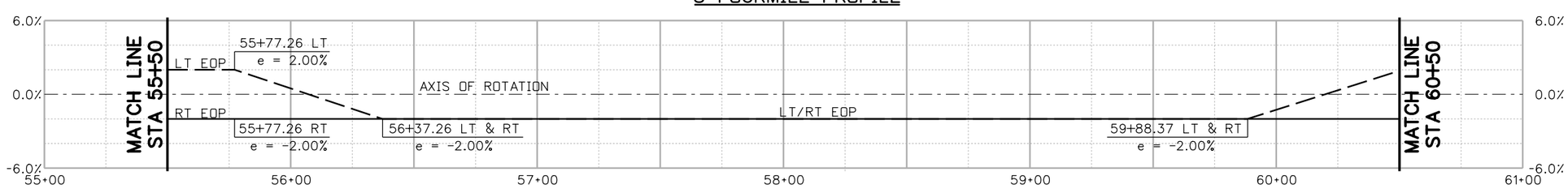

SUPERELEVATION

25 0 25 50 FT
HORIZONTAL SCALE: 1"=50'
VERTICAL SCALE: 1"=10'

30% SET

CALL UTILITY NOTIFICATION CENTER OF COLORADO
811
CALL 2-BUSINESS DAYS IN ADVANCE BEFORE YOU DIG, GRADE, OR EXCAVATE FOR THE MARKING OF UNDERGROUND MEMBER UTILITIES

REVISIONS:	NO.	DATE	REVISION DESCRIPTION:

BOULDER COUNTY TRANSPORTATION DEPARTMENT
ENGINEERING DIVISION
Boulder County
Michael Baker INTERNATIONAL

DESIGNED:	CAD:	CHECKED:	DATE:
MEM	EAV	SLS	05/13/15

FOURMILE CANYON DR (SOUTH)
ROADWAY PROFILES (2 OF 8)

PROJECT NO: 4043.SEPT12C36 SHEET NO: 44

edgar.robles 4:24:38 PM pw:\\DCPWAPP1.bkr.mbakercorp.com:pwprod\Documents\Projects\Lakewood_Office\Boulder_County_Emergency_Transportation\T03\08_Sheet_Files\05_Roadway\DGN\South\Fourmile_Rdwy_S-Prof02.dgn

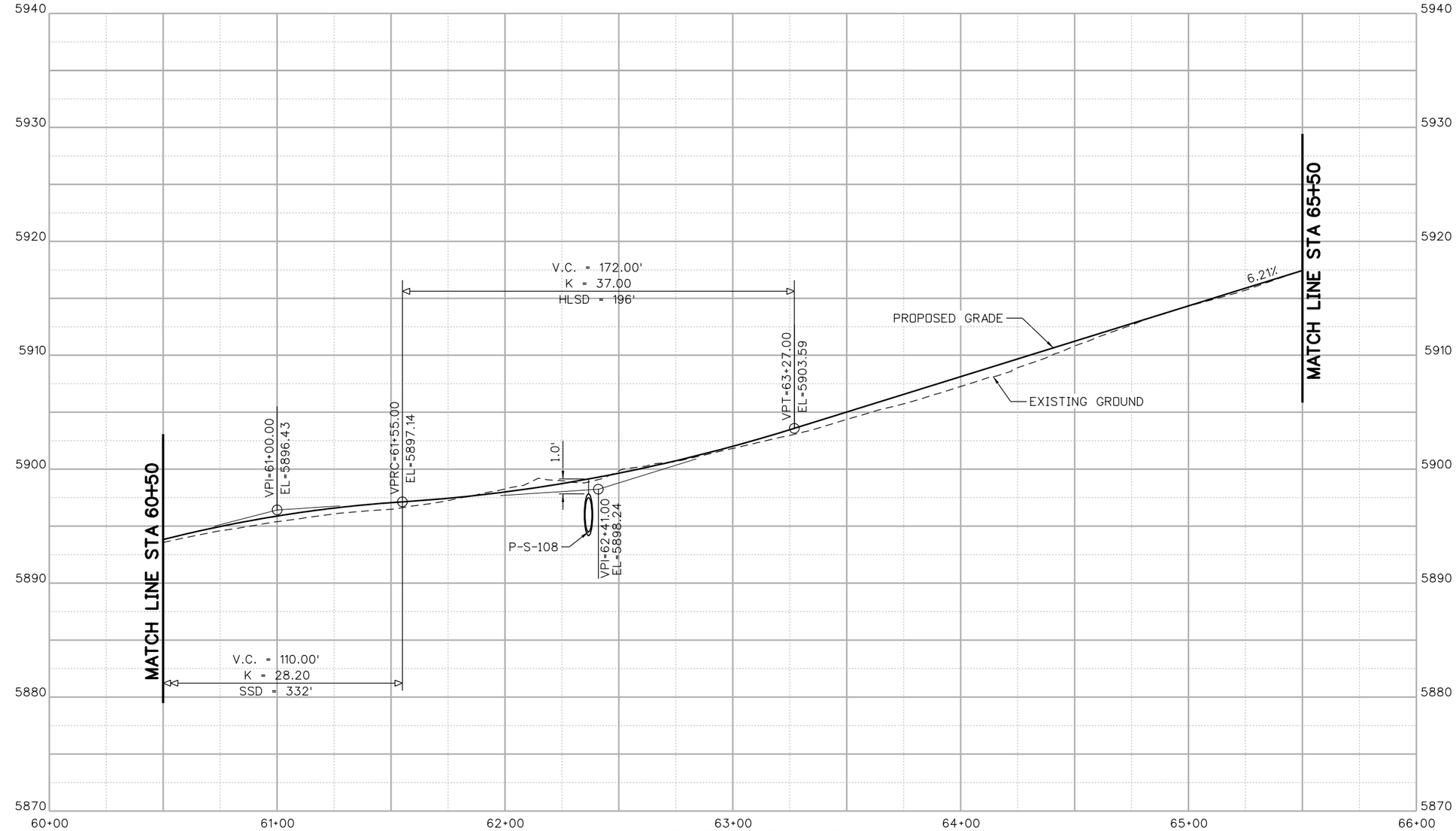

S FOURMILE PROFILE

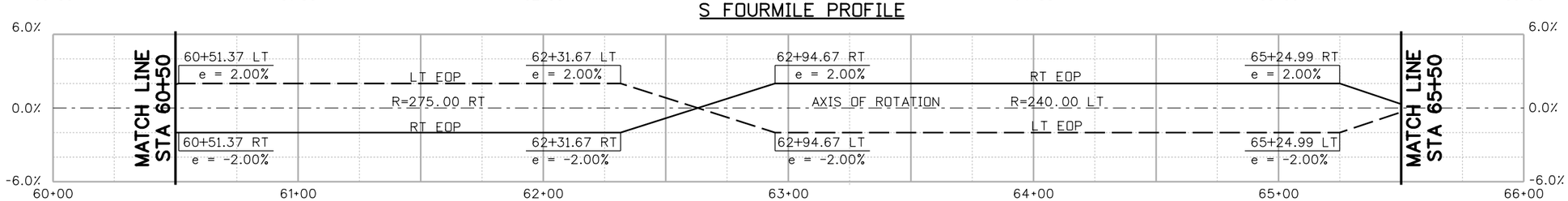

SUPERELEVATION

25 0 25 50 FT
HORIZONTAL SCALE: 1"=50'
VERTICAL SCALE: 1"=10'

30% SET

CALL UTILITY NOTIFICATION CENTER OF COLORADO
811
CALL 2-BUSINESS DAYS IN ADVANCE BEFORE YOU DIG, GRADE, OR EXCAVATE FOR THE MARKING OF UNDERGROUND MEMBER UTILITIES

REVISIONS:	NO.	DATE	REVISION DESCRIPTION:

Boulder County
Michael Baker INTERNATIONAL

BOULDER COUNTY TRANSPORTATION DEPARTMENT
ENGINEERING DIVISION

DESIGNED:	CAD:	CHECKED:	DATE:
MEM	EAV	SLS	05/13/15

FOURMILE CANYON DR (SOUTH)
ROADWAY PROFILES
(3 OF 8)

PROJECT NO: 4043.SEPT12C36 | SHEET NO: 45

edgar.robles 4:24:54 PM pw:\\DCPWAPP1.bkr.mbakercorp.com:pwprod\Documents\Projects\Lakewood_Office\Boulder_County_Emergency_Transportation\T03\08_Sheet_Files\05_Roadway\DGN\South\Fourmile_Rdwy_S-Prof03.dgn

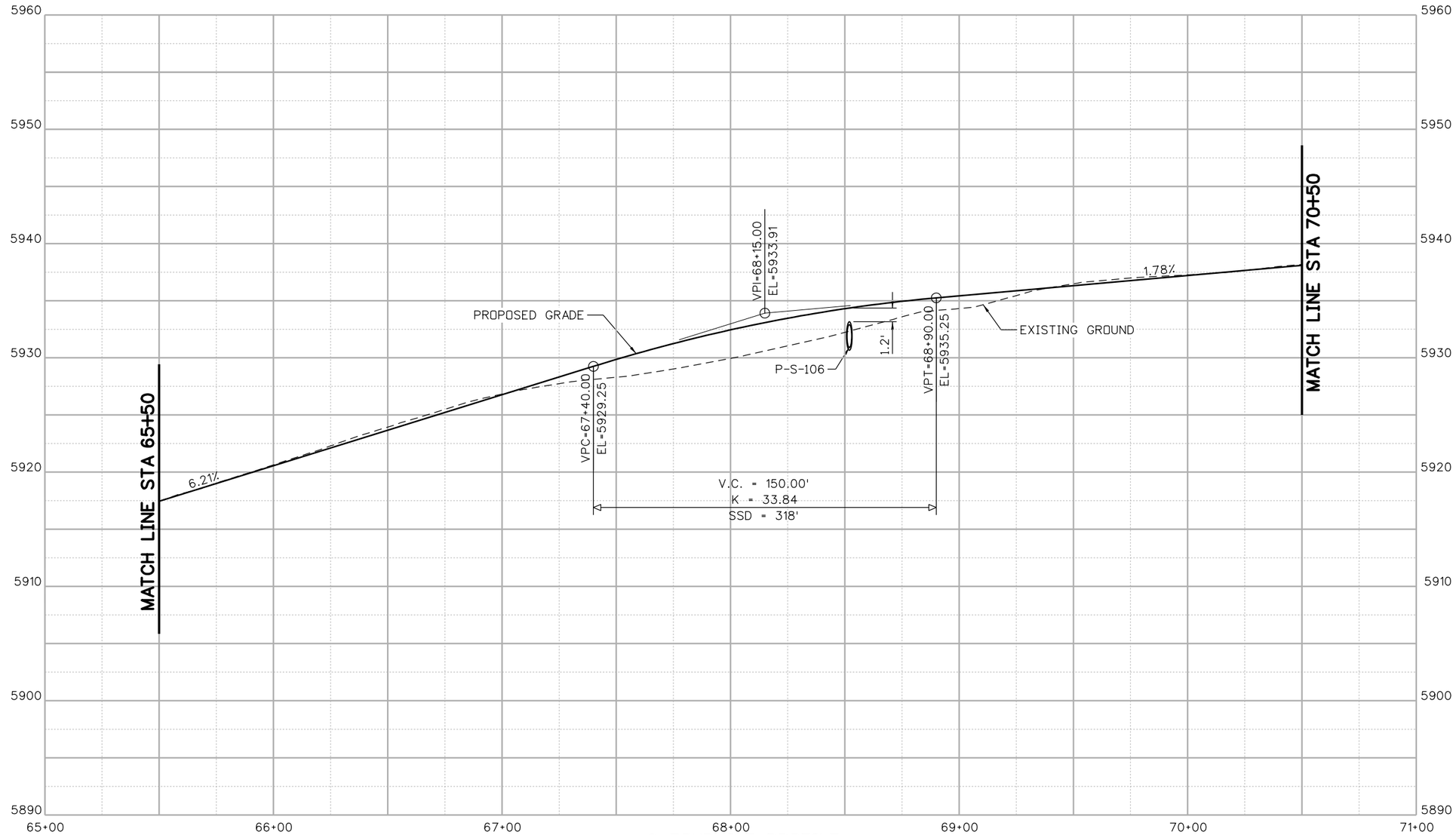

S FOURMILE PROFILE

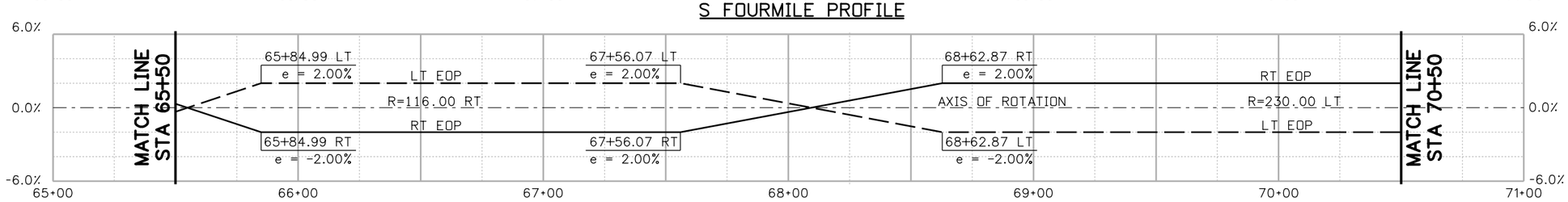

SUPERELEVATION

HORIZONTAL SCALE: 1"=50'
VERTICAL SCALE: 1"=10'

30% SET

CALL UTILITY NOTIFICATION CENTER OF COLORADO
CALL 2-BUSINESS DAYS IN ADVANCE BEFORE YOU DIG, GRADE, OR EXCAVATE FOR THE MARKING OF UNDERGROUND MEMBER UTILITIES

REVISIONS: NO.	DATE	REVISION DESCRIPTION:

BOULDER COUNTY TRANSPORTATION DEPARTMENT
ENGINEERING DIVISION

Michael Baker INTERNATIONAL

DESIGNED:	CAD:	CHECKED:	DATE:
MEM	EAV	SLS	05/13/15

FOURMILE CANYON DR (SOUTH)
ROADWAY PROFILES
(4 OF 8)

PROJECT NO: 4043.SEPT12C36 | SHEET NO: 46

edgar.robles 4:25:10 PM pw:\\DCPWAPP1.bkr.mbakercorp.com:pwprod\Documents\Projects\Lakewood_Office\Boulder_County_Emergency_Transportation\T03\08_Sheet_Files\05_Roadway\DGN\South\Fourmile_Rdwy_S-Prof04.dgn

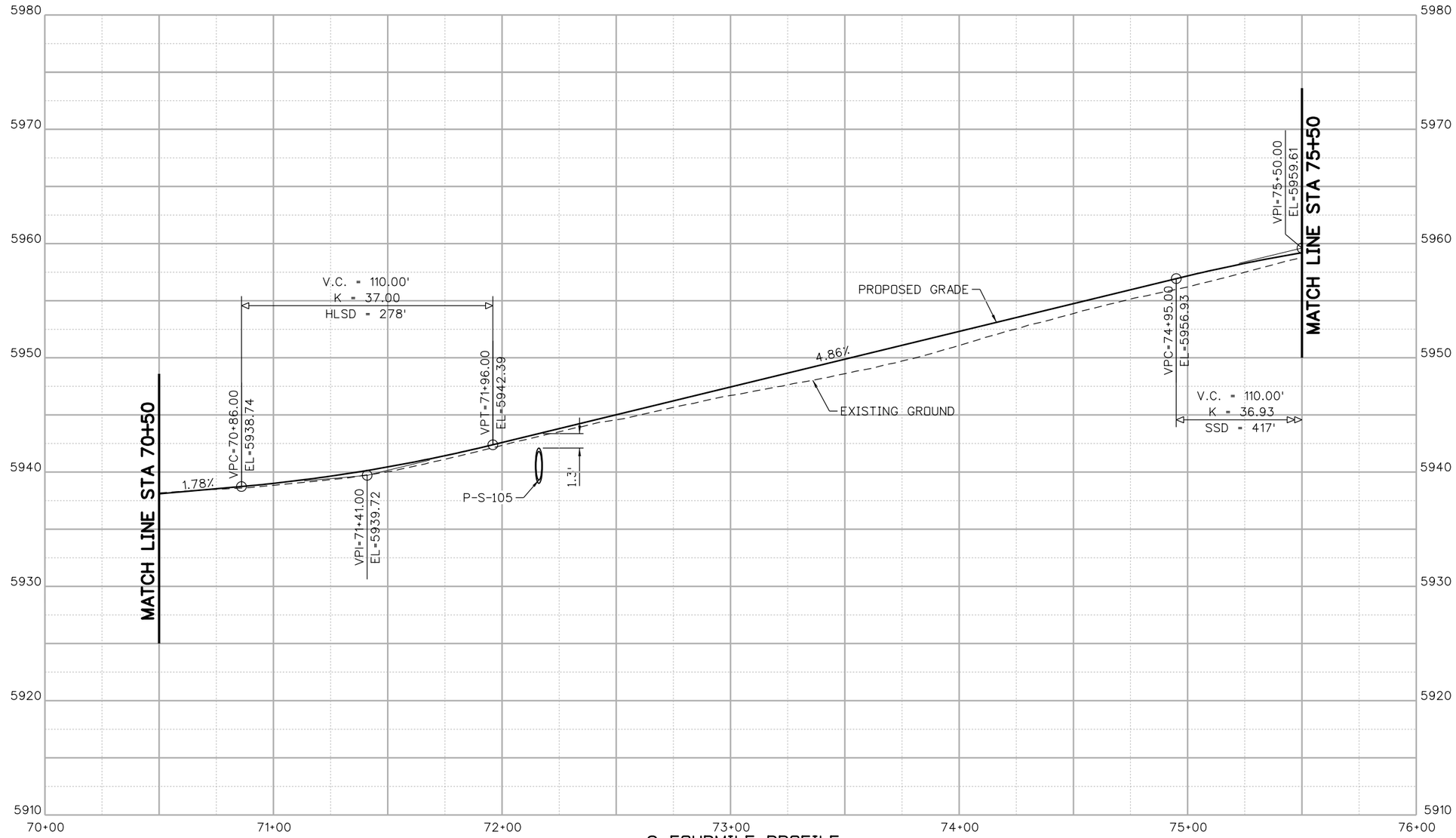

S FOURMILE PROFILE

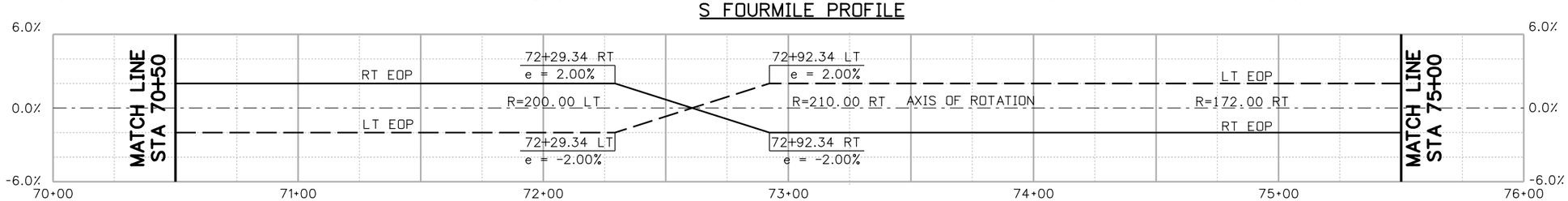

SUPERELEVATION

25 0 25 50 FT
HORIZONTAL SCALE: 1"=50'
VERTICAL SCALE: 1"=10'

30% SET

CALL UTILITY NOTIFICATION CENTER OF COLORADO
811
CALL 2-BUSINESS DAYS IN ADVANCE BEFORE YOU DIG, GRADE, OR EXCAVATE FOR THE MARKING OF UNDERGROUND MEMBER UTILITIES

REVISIONS:	NO.	DATE	REVISION DESCRIPTION:

BOULDER COUNTY TRANSPORTATION DEPARTMENT
ENGINEERING DIVISION
Boulder County
Michael Baker INTERNATIONAL

DESIGNED:	CAD:	CHECKED:	DATE:
MEM	EAV	SLS	05/13/15

FOURMILE CANYON DR (SOUTH)
ROADWAY PROFILES
(5 OF 8)

PROJECT NO: 4043.SEPT12C36
SHEET NO: 47

edgar.robles 4:25:26 PM pw:\\DCPWAPP1.bkr.mbakercorp.com:pwprod\Documents\Projects\Lakewood_Office\Boulder_County_Emergency_Transportation\T03\08_Sheet_Files\05_Roadway\DGN\South\Fourmile_Rdwy_S-Prof05.dgn

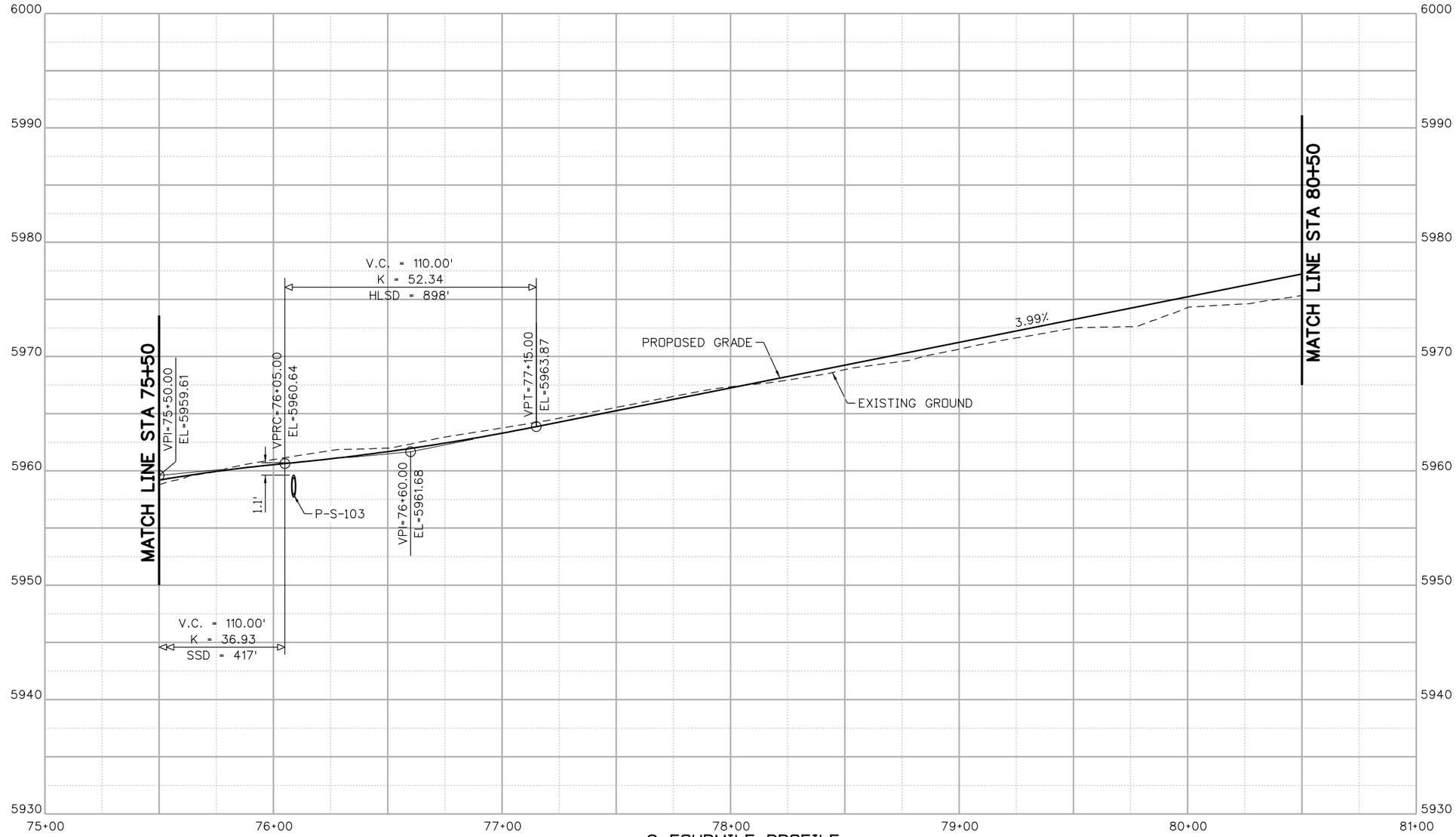

S FOURMILE PROFILE

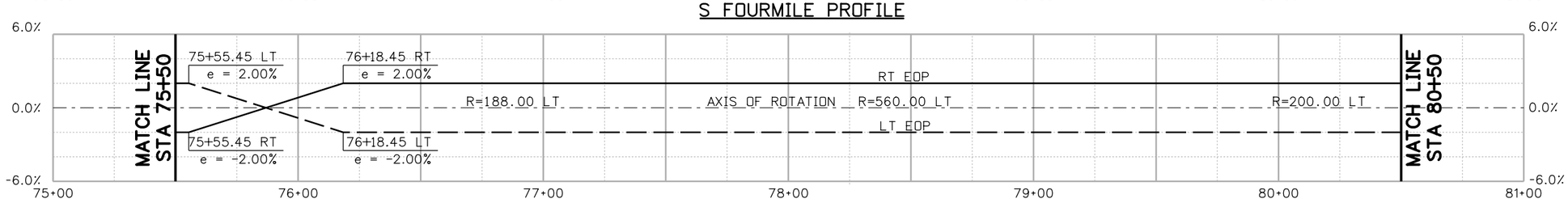

SUPERELEVATION

25 0 25 50 FT
HORIZONTAL SCALE: 1"=50'
VERTICAL SCALE: 1"=10'

30% SET

CALL UTILITY NOTIFICATION CENTER OF COLORADO
811
CALL 2-BUSINESS DAYS IN ADVANCE BEFORE YOU DIG, GRADE, OR EXCAVATE FOR THE MARKING OF UNDERGROUND MEMBER UTILITIES

REVISIONS:	NO.	DATE	REVISION DESCRIPTION:

Boulder County
Michael Baker INTERNATIONAL

BOULDER COUNTY TRANSPORTATION DEPARTMENT
ENGINEERING DIVISION

DESIGNED:	CAD:	CHECKED:	DATE:
MEM	EAV	SLS	05/13/15

FOURMILE CANYON DR (SOUTH)
ROADWAY PROFILES
(6 OF 8)

PROJECT NO: 4043.SEPT12C36 SHEET NO: 48

edgar.robles 4:25:42 PM pw:\\DCPWAPP1.bkr.mbakercorp.com:pwprod\Documents\Projects\Lakewood_Office\Boulder_County_Emergency_Transportation\T03\08_Sheet_Files\05_Roadway\DGN\South\Fourmile_Rdwy_S-Prof06.dgn

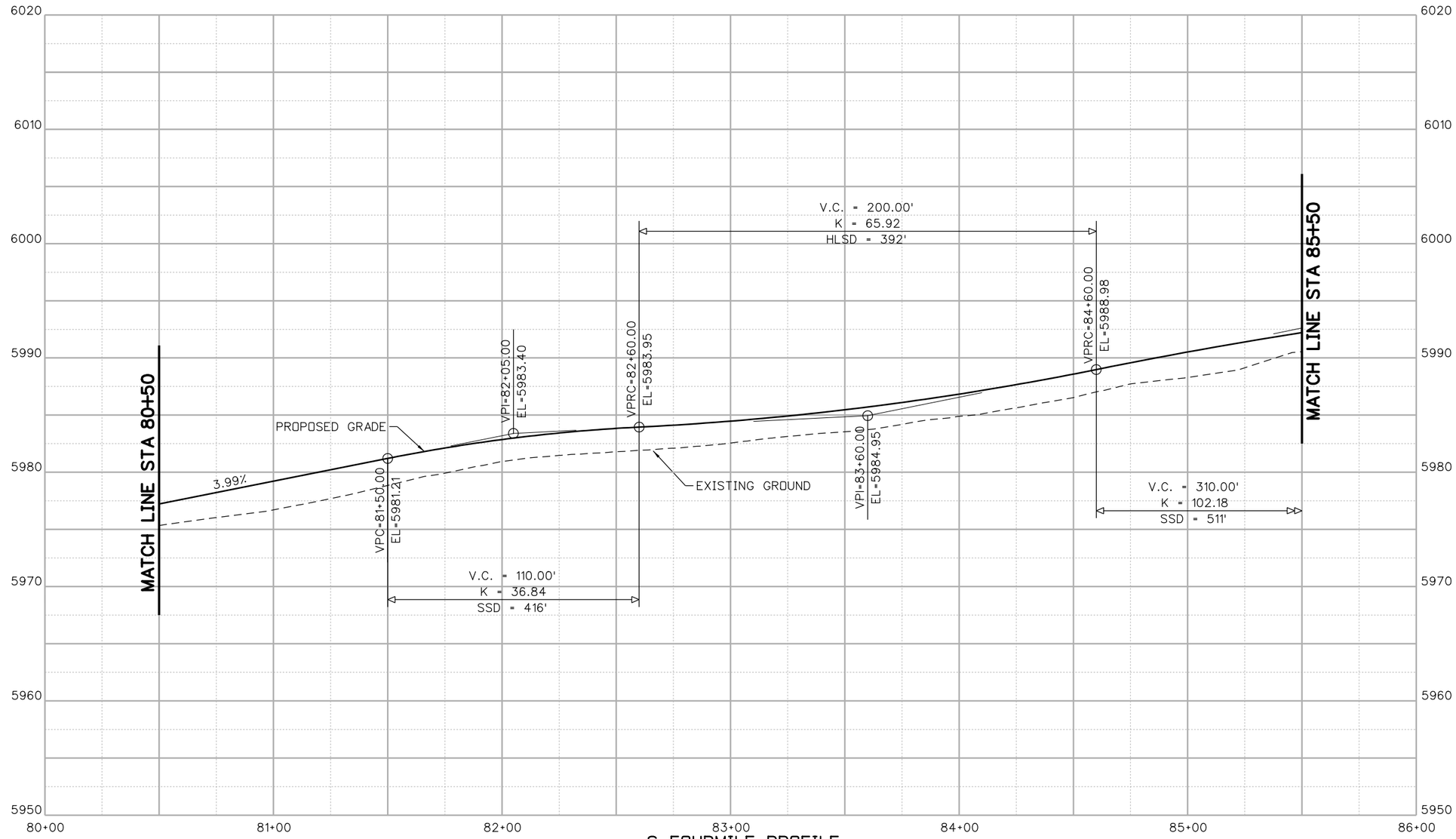

S FOURMILE PROFILE

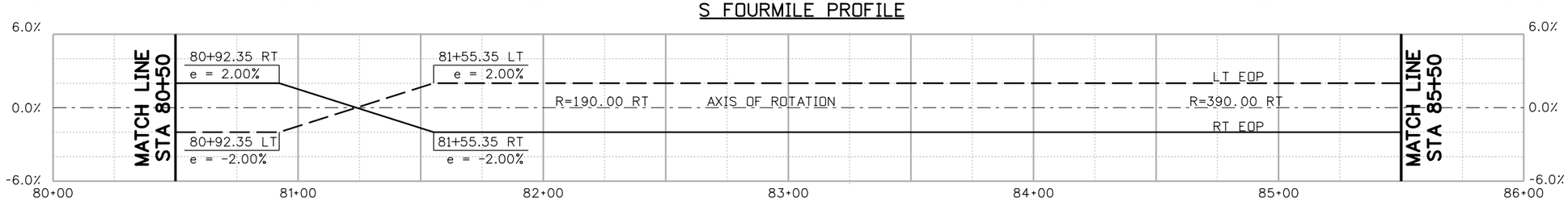

SUPERELEVATION

25 0 25 50 FT
HORIZONTAL SCALE: 1"=50'
VERTICAL SCALE: 1"=10'

30% SET

CALL UTILITY NOTIFICATION CENTER OF COLORADO
CALL 2-BUSINESS DAYS IN ADVANCE BEFORE YOU DIG, GRADE, OR EXCAVATE FOR THE MARKING OF UNDERGROUND MEMBER UTILITIES

REVISIONS:	NO.	DATE	REVISION DESCRIPTION:

BOULDER COUNTY TRANSPORTATION DEPARTMENT
ENGINEERING DIVISION
Michael Baker INTERNATIONAL

DESIGNED:	CAD:	CHECKED:	DATE:
MEM	EAV	SLS	05/13/15

FOURMILE CANYON DR (SOUTH)
ROADWAY PROFILES (7 OF 8)

PROJECT NO: 4043.SEPT12C36 | SHEET NO: 49

edgar.robles 4:25:58 PM pw:\\DCPWAPP1.bkr.mbakercorp.com:pwprod\Documents\Projects\Lakewood_Office\Boulder_County_Emergency_Transportation\T03\08_Sheet_Files\05_Roadway\DGN\South\Fournile_Rdwy_S-Prof07.dgn

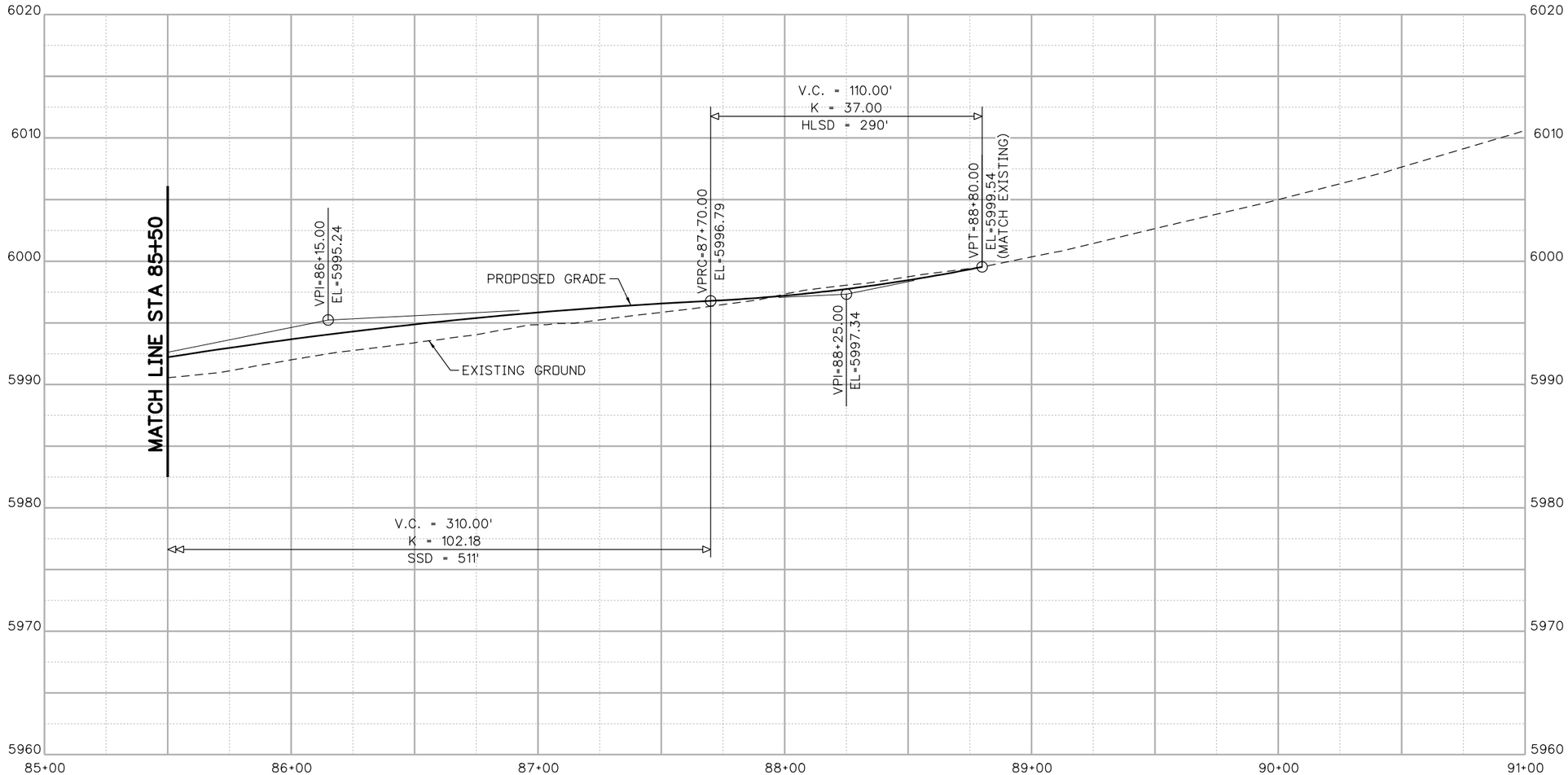

S FOURMILE PROFILE

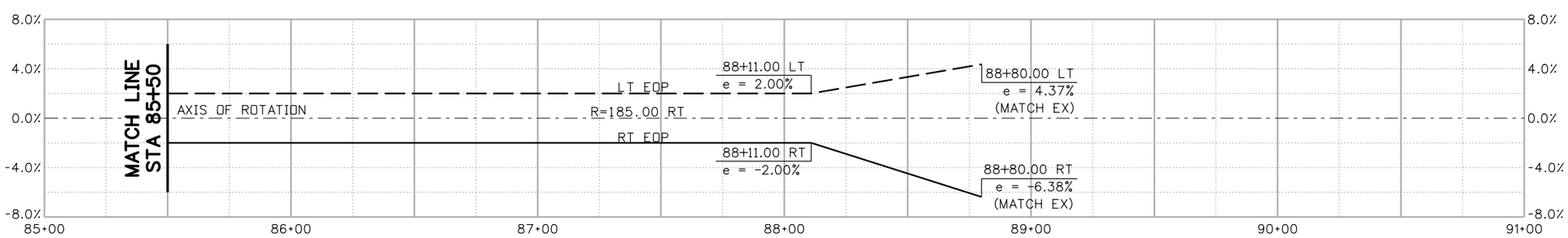

SUPERELEVATION

25 0 25 50 FT
HORIZONTAL SCALE: 1"=50'
VERTICAL SCALE: 1"=10'

30% SET

CALL UTILITY NOTIFICATION CENTER OF COLORADO
811
CALL 2-BUSINESS DAYS IN ADVANCE BEFORE YOU DIG, GRADE, OR EXCAVATE FOR THE MARKING OF UNDERGROUND MEMBER UTILITIES

REVISIONS:	NO.	DATE	REVISION DESCRIPTION:

Boulder County
Michael Baker INTERNATIONAL

BOULDER COUNTY TRANSPORTATION DEPARTMENT
ENGINEERING DIVISION

DESIGNED:	CAD:	CHECKED:	DATE:
MEM	EAV	SLS	05/13/15

FOURMILE CANYON DR (SOUTH)
ROADWAY PROFILES
(8 OF 8)

PROJECT NO: 4043.SEPT12C36 SHEET NO: 50

edgar.robles 4:26:14 PM pw:\\DCPWAPP1.bkr.mbakercorp.com:pwprod\Documents\Projects\Lakewood_Office\Boulder_County_Emergency_Transportation\T03\08_Sheet_Files\05_Roadway\DGN\South\Fourmile_Rdwy_S-Prof08.dgn

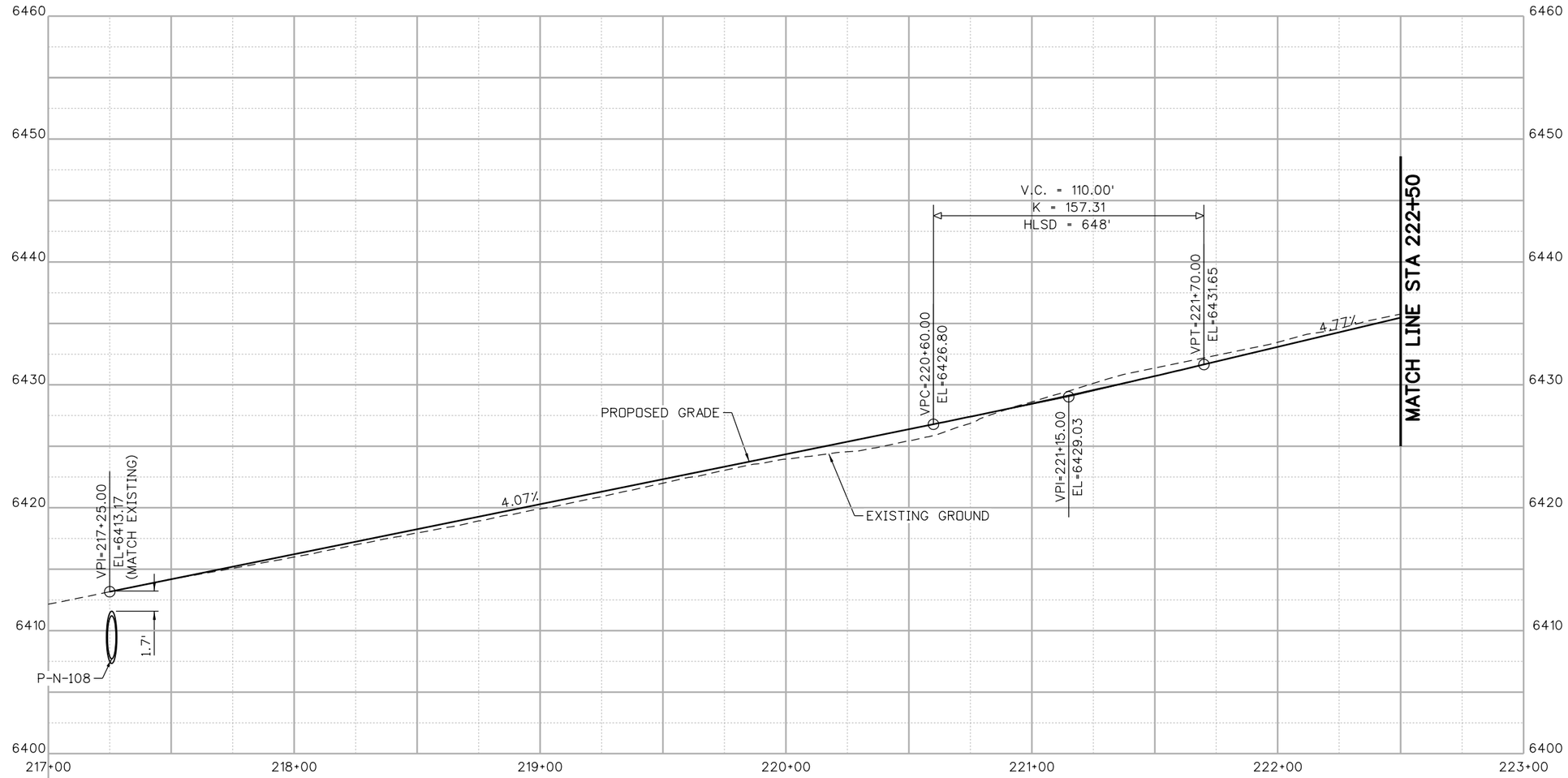

N FOURMILE PROFILE

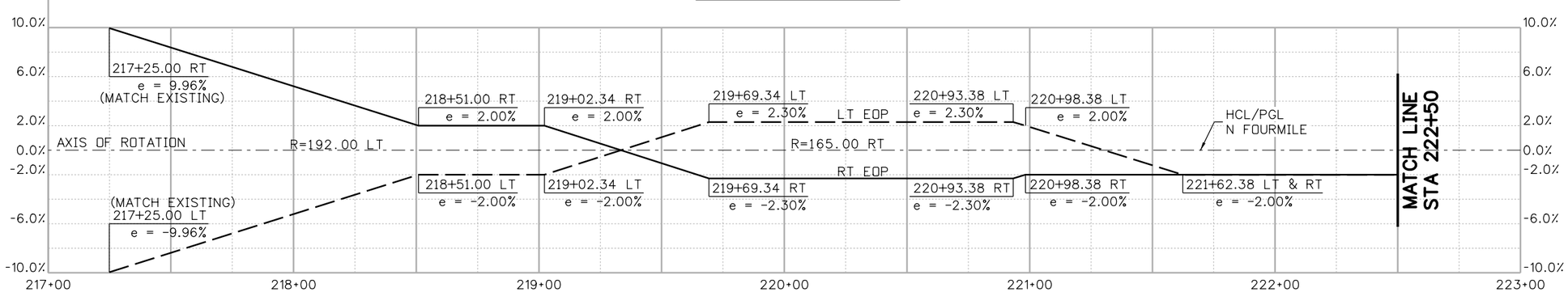

SUPERELEVATION

25 0 25 50 FT
HORIZONTAL SCALE: 1"=50'
VERTICAL SCALE: 1"=10'

30% SET

CALL UTILITY NOTIFICATION CENTER OF COLORADO
811
CALL 2-BUSINESS DAYS IN ADVANCE BEFORE YOU DIG, GRADE, OR EXCAVATE FOR THE MARKING OF UNDERGROUND MEMBER UTILITIES

REVISIONS:	NO.	DATE	REVISION DESCRIPTION:

Boulder County
Michael Baker INTERNATIONAL

BOULDER COUNTY TRANSPORTATION DEPARTMENT
ENGINEERING DIVISION

DESIGNED:	CAD:	CHECKED:	DATE:
RGK	EAV	SLS	05/13/15

FOURMILE CANYON DR (NORTH)
ROADWAY PROFILES
(1 OF 8)

PROJECT NO: 4043.SEPT12C36 | SHEET NO: 51

edgar.robles 4:32:24 PM pw:\\DCPWAPP1.bkr.mbakercorp.com:pwprod\Documents\Projects\Lakewood_Office\Boulder_County_Emergency_Transportation\T03\08_Sheet_Files\05_Roadway\DGN\North\Fournile_Rdwy_N-Prof01.dgn

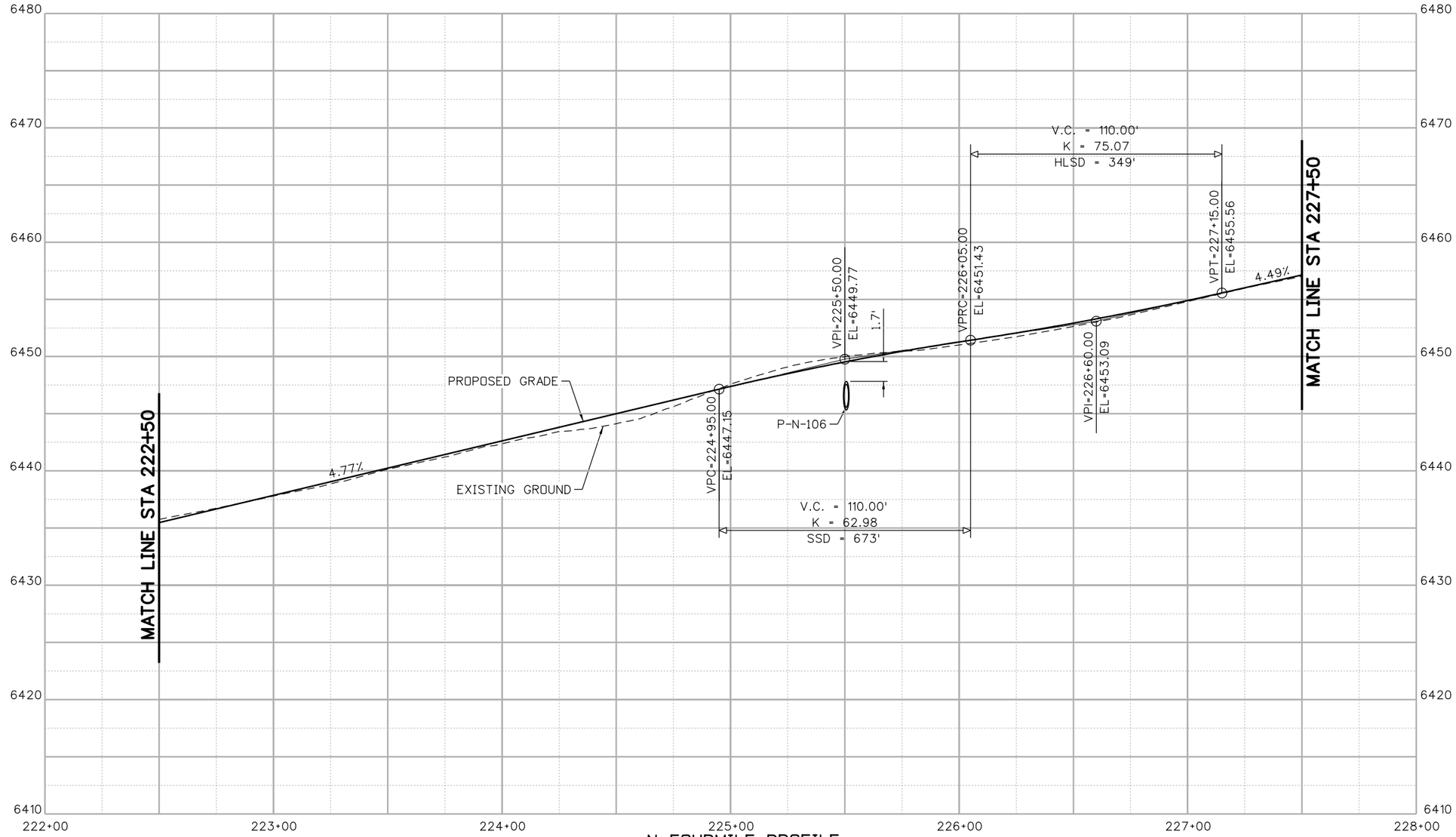

N FOURMILE PROFILE

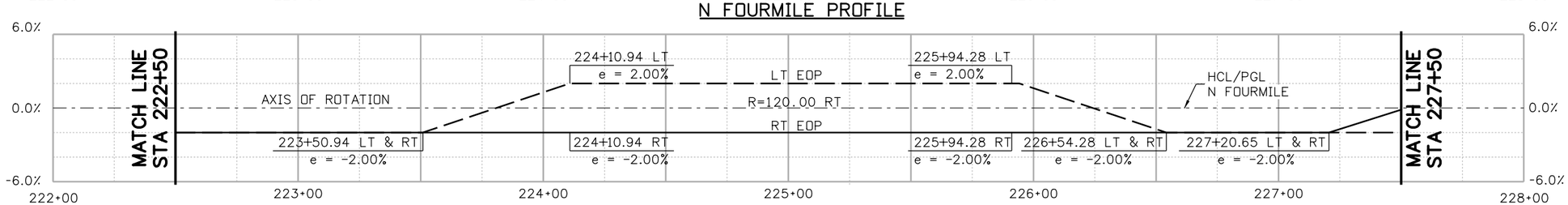

SUPERELEVATION

25 0 25 50 FT
HORIZONTAL SCALE: 1"=50'
VERTICAL SCALE: 1"=10'

30% SET

CALL UTILITY NOTIFICATION CENTER OF COLORADO
811
CALL 2-BUSINESS DAYS IN ADVANCE BEFORE YOU DIG, GRADE, OR EXCAVATE FOR THE MARKING OF UNDERGROUND MEMBER UTILITIES

REVISIONS:	NO.	DATE	REVISION DESCRIPTION:

Boulder County
Michael Baker INTERNATIONAL

BOULDER COUNTY TRANSPORTATION DEPARTMENT
ENGINEERING DIVISION

DESIGNED:	CAD:	CHECKED:	DATE:
RGK	EAV	SLS	05/13/15

FOURMILE CANYON DR (NORTH)
ROADWAY PROFILES
(2 OF 8)

PROJECT NO: 4043.SEPT12C36 | SHEET NO: 52

edgar.robles 4:32:39 PM pw:\\DCPWAPP1.bkr.mbakercorp.com:pwprod\Documents\Projects\Lakewood_Office\Boulder_County_Emergency_Transportation\T03\08_Sheet_Files\05_Roadway\DGN\North\Fournile_Rdwy_N-Prof02.dgn

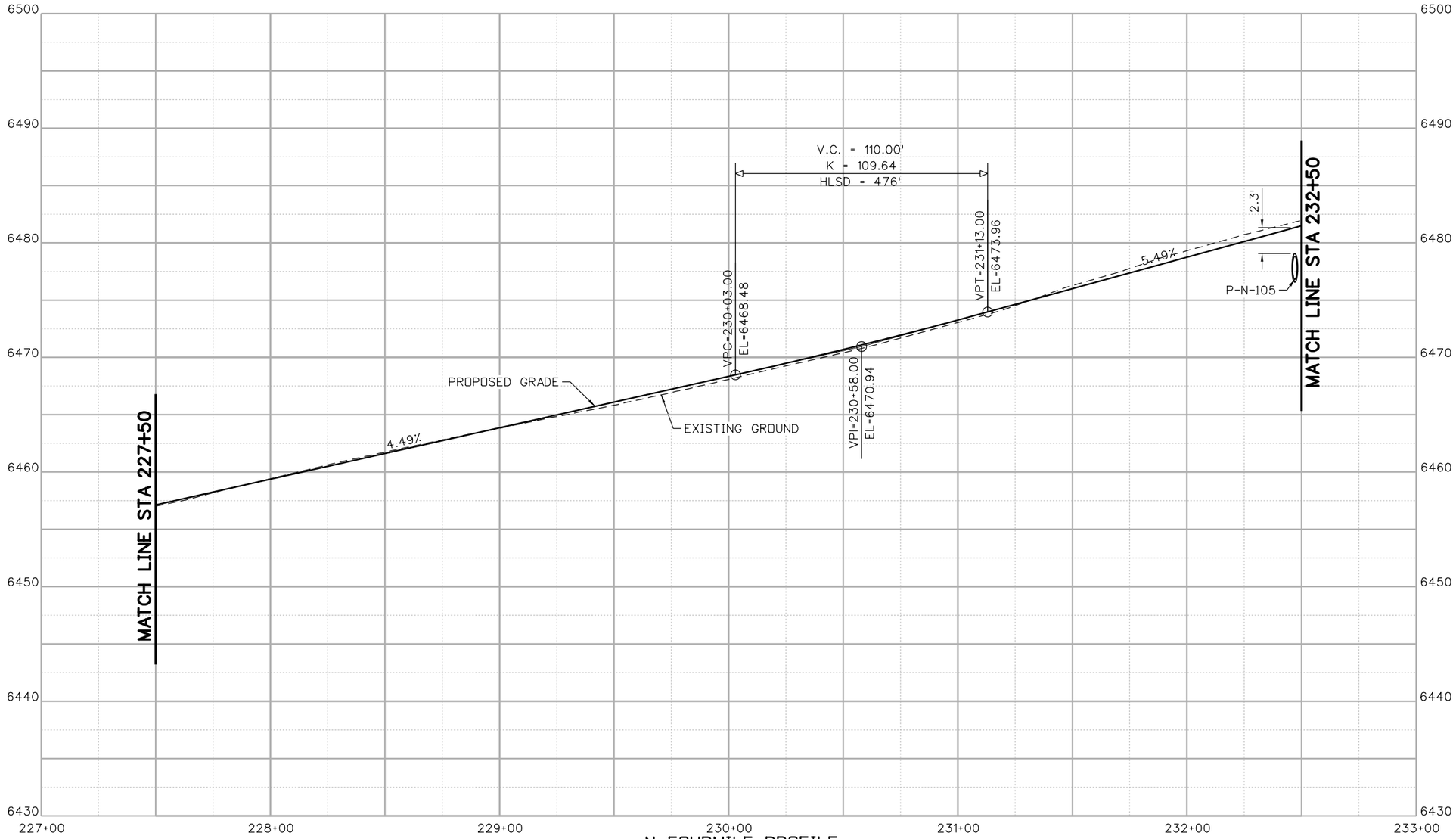

N FOURMILE PROFILE

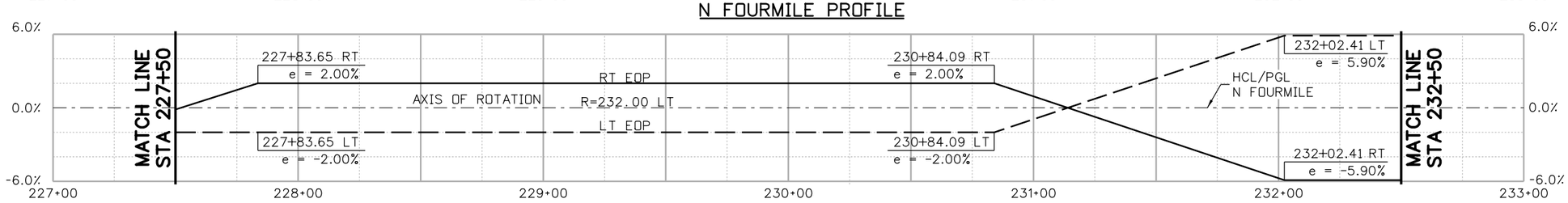

SUPERELEVATION

25 0 25 50 FT
HORIZONTAL SCALE: 1"=50'
VERTICAL SCALE: 1"=10'

30% SET

CALL UTILITY NOTIFICATION CENTER OF COLORADO
811
CALL 2-BUSINESS DAYS IN ADVANCE BEFORE YOU DIG, GRADE, OR EXCAVATE FOR THE MARKING OF UNDERGROUND MEMBER UTILITIES

REVISIONS:	NO.	DATE	REVISION DESCRIPTION:

Boulder County
Michael Baker INTERNATIONAL

BOULDER COUNTY TRANSPORTATION DEPARTMENT
ENGINEERING DIVISION

DESIGNED:	CAD:	CHECKED:	DATE:
RGK	EAV	SLS	05/13/15

FOURMILE CANYON DR (NORTH)
ROADWAY PROFILES
(3 OF 8)

PROJECT NO: 4043.SEPT12C36 | SHEET NO: 53

edgar.robles 4:32:55 PM pw:\\DCPWAPP1.bkr.mbakercorp.com:pwprod\Documents\Projects\Lakewood_Office\Boulder_County_Emergency_Transportation\T03\08_Sheet_Files\05_Roadway\DGN\North\Fournile_Rdwy_N-Prof03.dgn

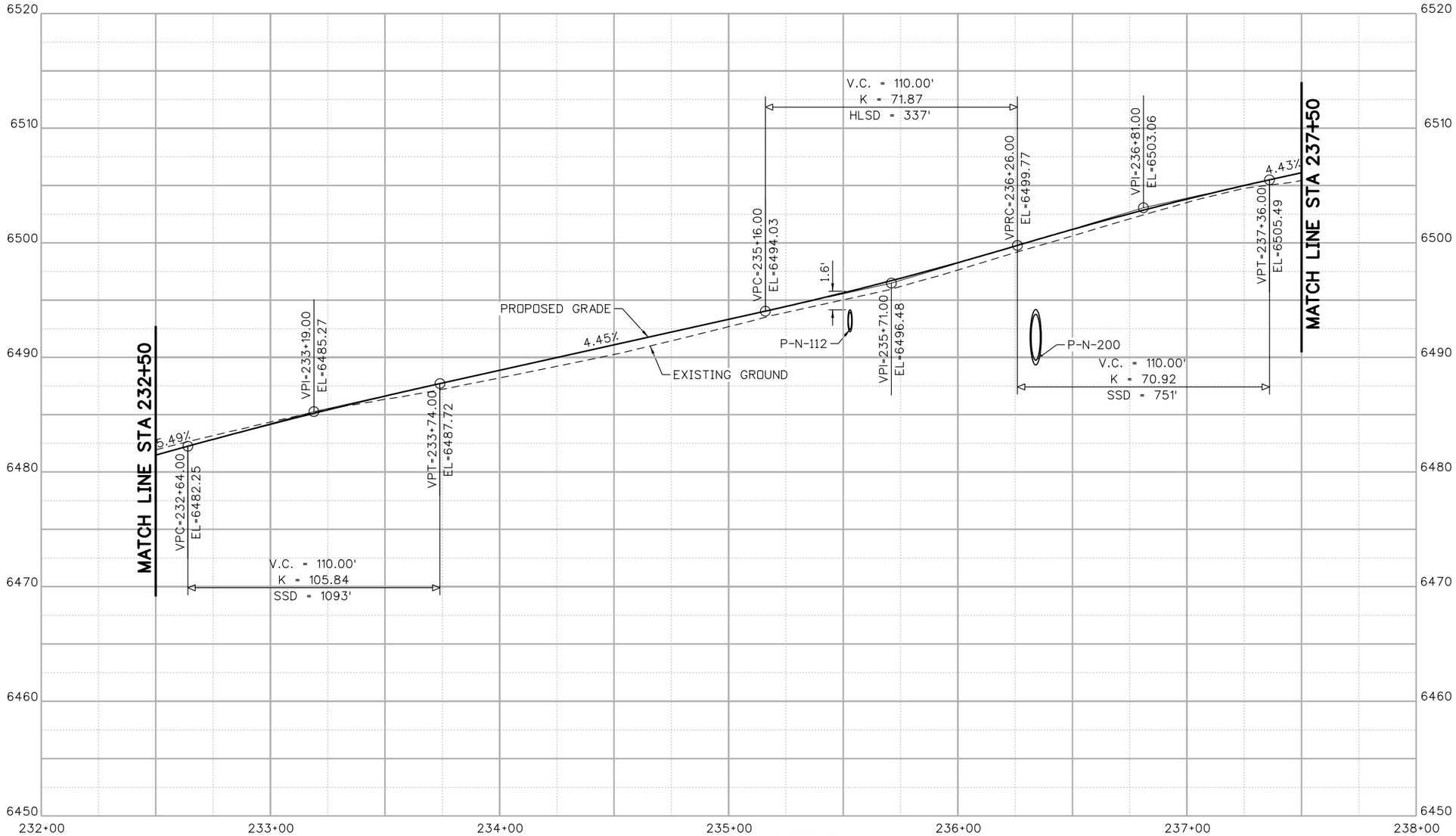

N FOURMILE PROFILE

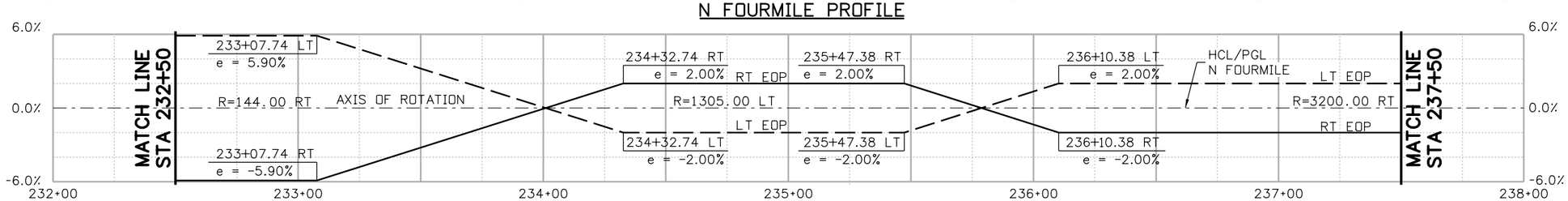

SUPERELEVATION

25 0 25 50 FT
HORIZONTAL SCALE: 1"=50'
VERTICAL SCALE: 1"=10'

30% SET

CALL UTILITY NOTIFICATION CENTER OF COLORADO
811
CALL 2-BUSINESS DAYS IN ADVANCE BEFORE YOU DIG, GRADE, OR EXCAVATE FOR THE MARKING OF UNDERGROUND MEMBER UTILITIES

REVISIONS:	NO.	DATE	REVISION DESCRIPTION:

Boulder County
Michael Baker INTERNATIONAL

BOULDER COUNTY TRANSPORTATION DEPARTMENT
ENGINEERING DIVISION

DESIGNED:	CAD:	CHECKED:	DATE:
RGK	EAV	SLS	05/13/15

FOURMILE CANYON DR (NORTH)
ROADWAY PROFILES
(4 OF 8)

PROJECT NO: 4043.SEPT12C36 | SHEET NO: 54

edgar.robles 4:33:12 PM pw:\\DCPWAPP1.bkr.mbakercorp.com:pwprod\Documents\Projects\Lakewood_Office\Boulder_County_Emergency_Transportation\T03\08_Sheet_Files\05_Roadway\DGN\North\Fourmile_Rdwy_N-Prof04.dgn

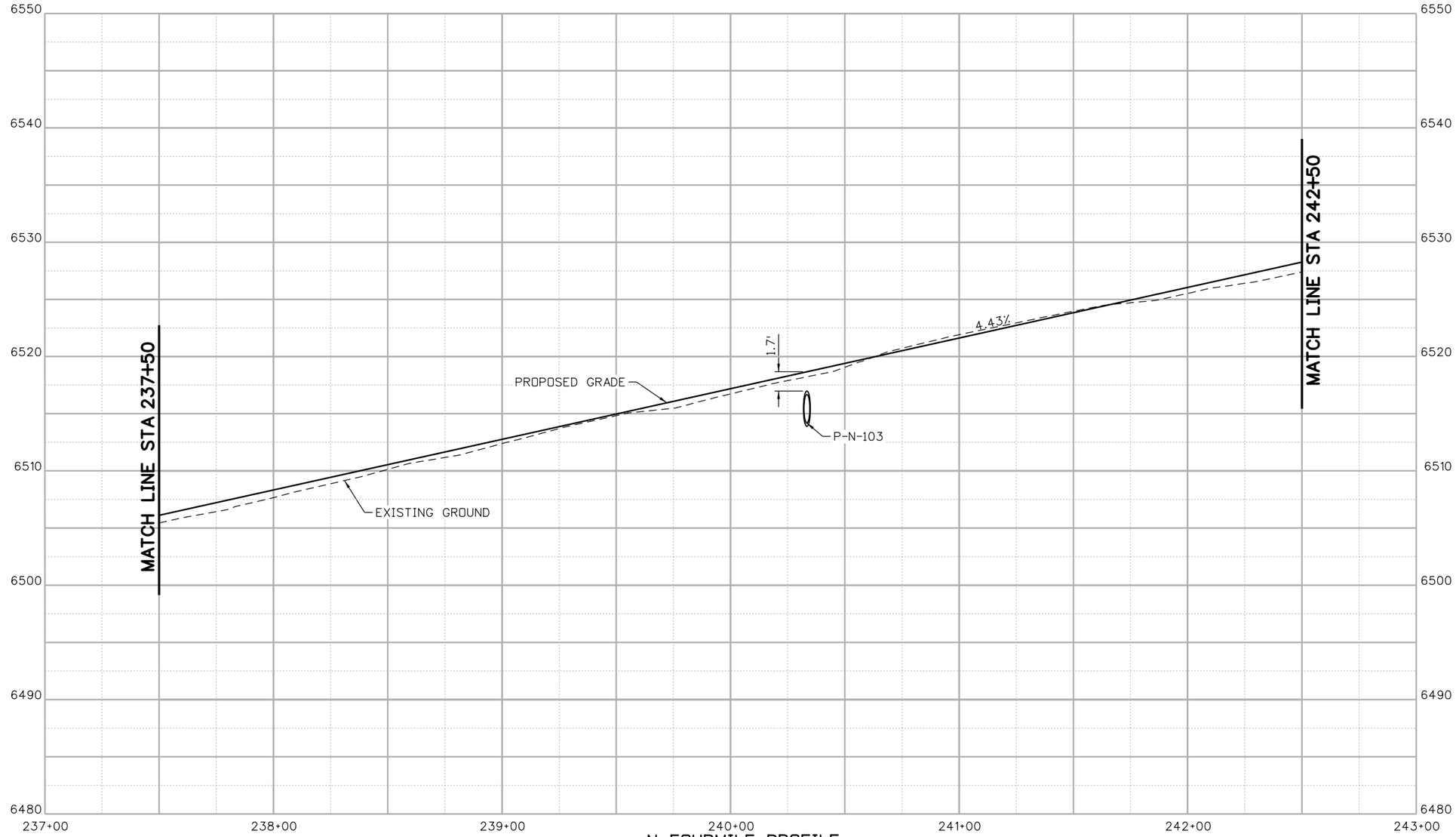

N FOURMILE PROFILE

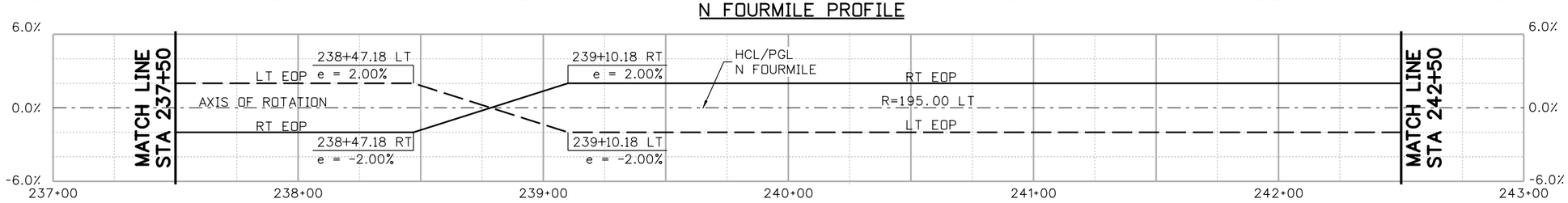

SUPERELEVATION

25 0 25 50 FT
HORIZONTAL SCALE: 1"=50'
VERTICAL SCALE: 1"=10'

30% SET

CALL UTILITY NOTIFICATION CENTER OF COLORADO
811
CALL 2-BUSINESS DAYS IN ADVANCE BEFORE YOU DIG, GRADE, OR EXCAVATE FOR THE MARKING OF UNDERGROUND MEMBER UTILITIES

REVISIONS:	NO.	DATE	REVISION DESCRIPTION:

Boulder County
Michael Baker INTERNATIONAL

BOULDER COUNTY TRANSPORTATION DEPARTMENT
ENGINEERING DIVISION

DESIGNED:	CAD:	CHECKED:	DATE:
RGK	EAV	SLS	05/13/15

FOURMILE CANYON DR (NORTH)
ROADWAY PROFILES
(5 OF 8)

PROJECT NO: 4043.SEPT12C36 | SHEET NO: 55

edgar.robles 4:33:27 PM pw:\\DCPWAPP1.bkr.mbakercorp.com:pwprod\Documents\Projects\Lakewood_Office\Boulder_County_Emergency_Transportation\T03\08_Sheet_Files\05_Roadway\DGN\North\Fournile_Rdwy_N-Prof05.dgn

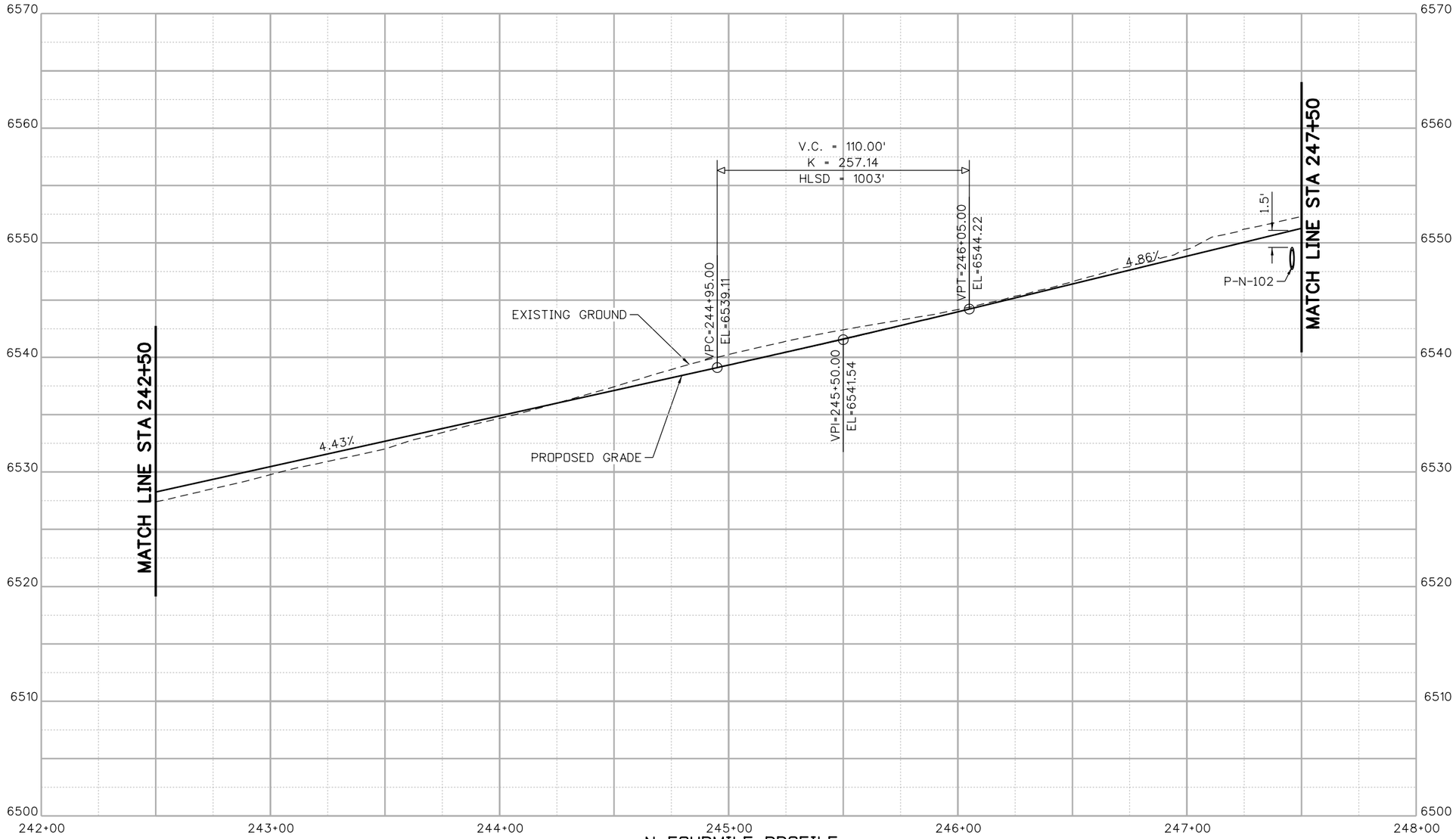

N FOURMILE PROFILE

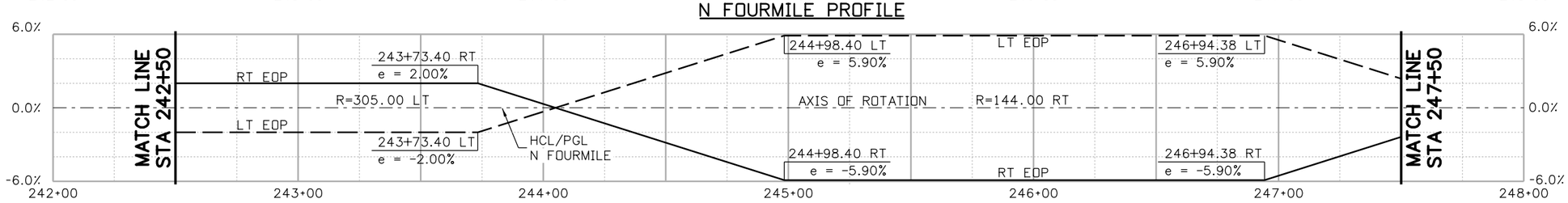

SUPERELEVATION

25 0 25 50 FT
HORIZONTAL SCALE: 1"=50'
VERTICAL SCALE: 1"=10'

30% SET

CALL UTILITY NOTIFICATION CENTER OF COLORADO
811
CALL 2-BUSINESS DAYS IN ADVANCE BEFORE YOU DIG, GRADE, OR EXCAVATE FOR THE MARKING OF UNDERGROUND MEMBER UTILITIES

REVISIONS:	NO.	DATE	REVISION DESCRIPTION:

BOULDER COUNTY TRANSPORTATION DEPARTMENT
ENGINEERING DIVISION
Boulder County
Michael Baker INTERNATIONAL

DESIGNED:	CAD:	CHECKED:	DATE:
RGK	EAV	SLS	05/13/15

FOURMILE CANYON DR (NORTH)
ROADWAY PROFILES
(6 OF 8)

PROJECT NO: 4043.SEPT12C36 | SHEET NO: 56

edgar.robles 4:33:43 PM pw:\\DCPWAPP1.bkr.mbakercorp.com:pwprod\Documents\Projects\Lakewood_Office\Boulder_County_Emergency_Transportation\T03\08_Sheet_Files\05_Roadway\DGN\North\Fournile_Rdwy_N-Prof06.dgn

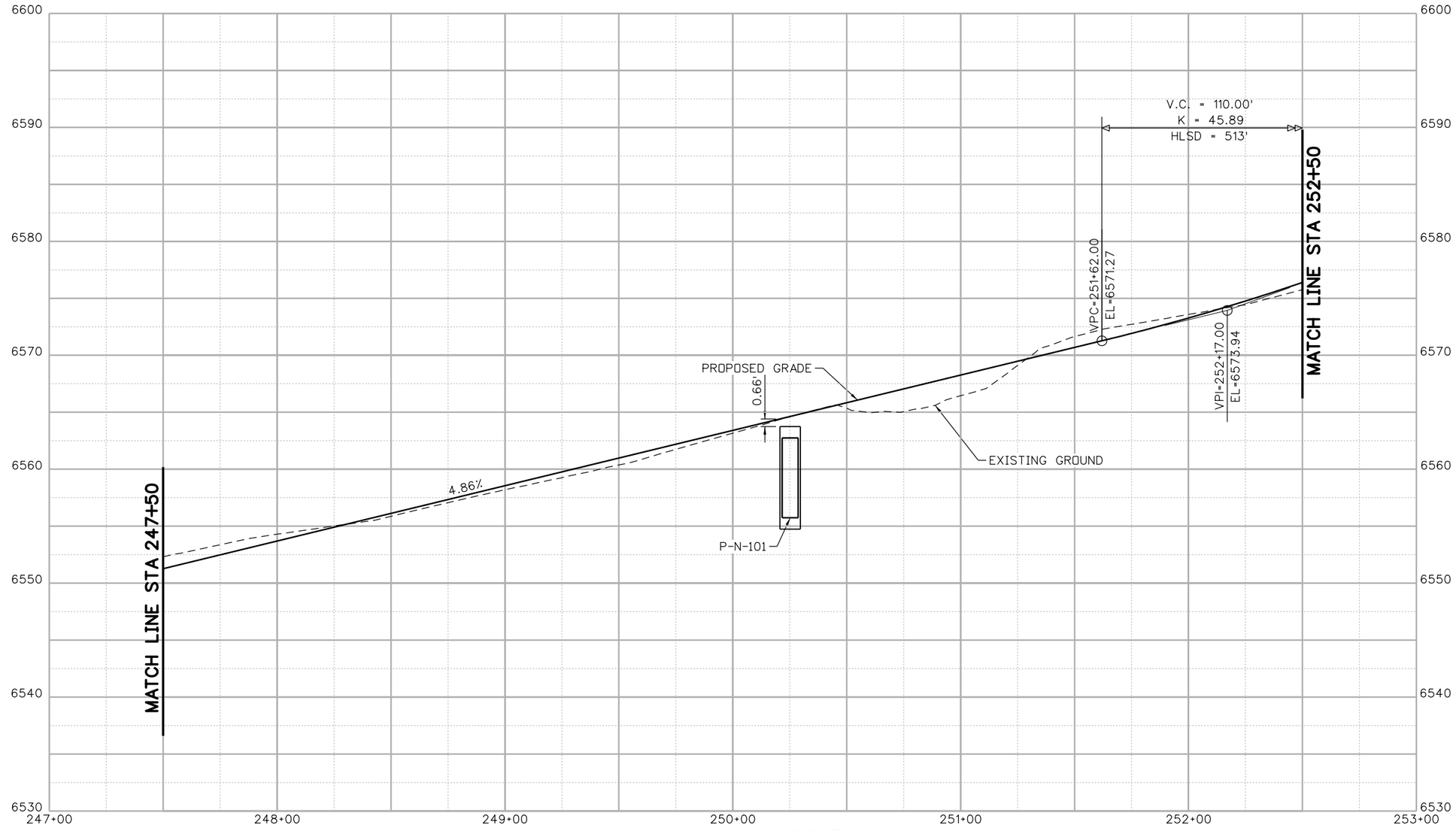

N FOURMILE PROFILE

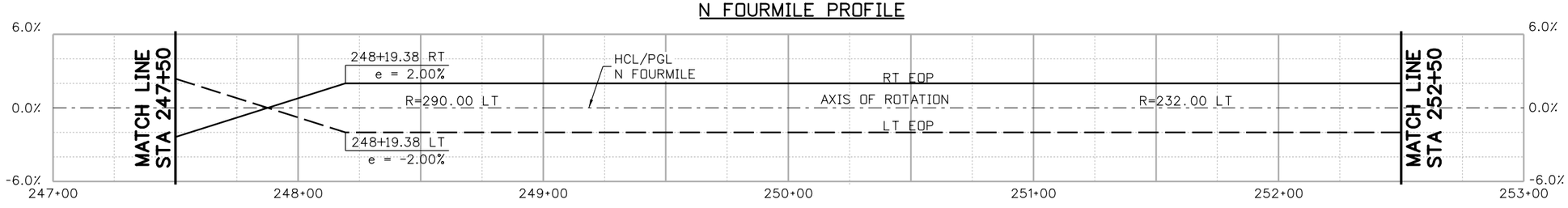

SUPERELEVATION

25 0 25 50 FT
HORIZONTAL SCALE: 1"=50'
VERTICAL SCALE: 1"=10'

30% SET

CALL UTILITY NOTIFICATION CENTER OF COLORADO
811
CALL 2-BUSINESS DAYS IN ADVANCE BEFORE YOU DIG, GRADE, OR EXCAVATE FOR THE MARKING OF UNDERGROUND MEMBER UTILITIES

REVISIONS:	NO.	DATE	REVISION DESCRIPTION:

Boulder County
Michael Baker INTERNATIONAL

BOULDER COUNTY TRANSPORTATION DEPARTMENT
ENGINEERING DIVISION

DESIGNED:	CAD:	CHECKED:	DATE:
RGK	EAV	SLS	05/13/15

FOURMILE CANYON DR (NORTH)
ROADWAY PROFILES
(7 OF 8)

PROJECT NO: 4043.SEPT12C36 SHEET NO: 57

edgar.robles 4:33:58 PM pw:\\DCPWAPP1.bkr.mbakercorp.com:pwprod\Documents\Projects\Lakewood_Office\Boulder_County_Emergency_Transportation\T03\08_Sheet_Files\05_Roadway\DGN\North\Fournile_Rdwy_N-Prof07.dgn

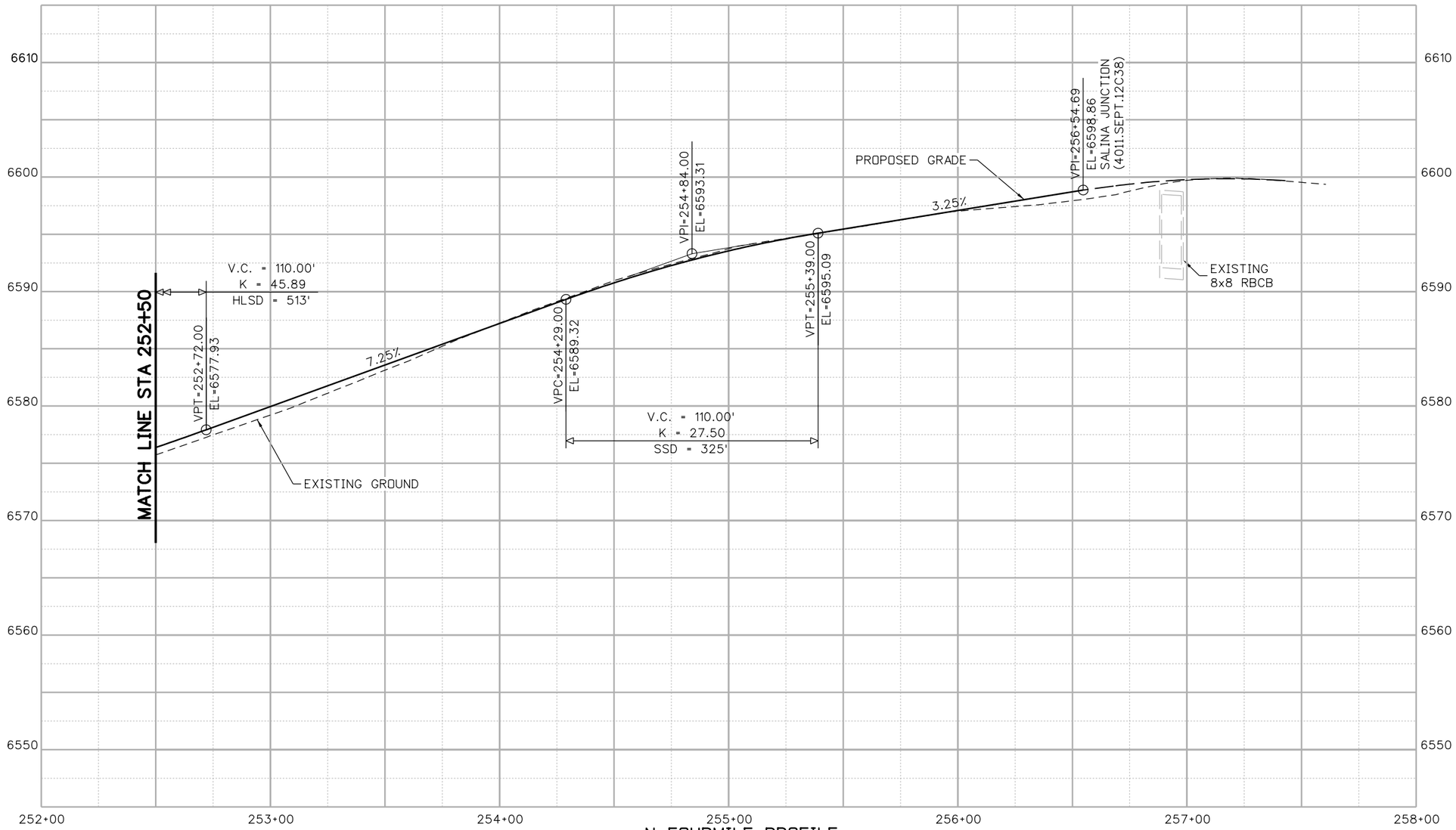

N FOURMILE PROFILE

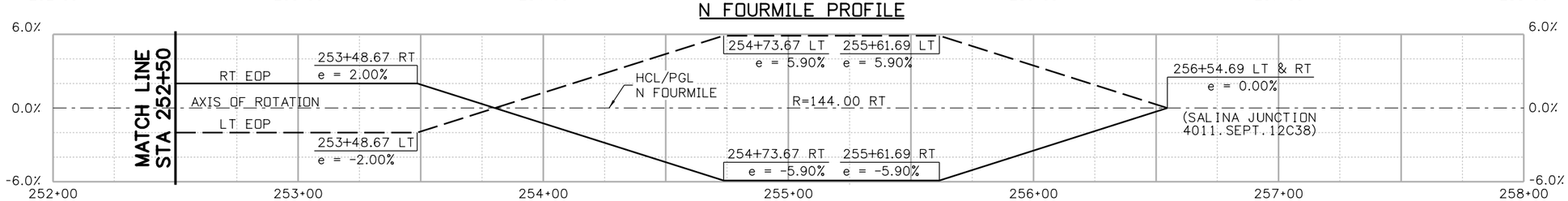

SUPERELEVATION

25 0 25 50 FT
HORIZONTAL SCALE: 1"=50'
VERTICAL SCALE: 1"=10'

30% SET

CALL UTILITY NOTIFICATION CENTER OF COLORADO
811
CALL 2-BUSINESS DAYS IN ADVANCE BEFORE YOU DIG, GRADE, OR EXCAVATE FOR THE MARKING OF UNDERGROUND MEMBER UTILITIES

REVISIONS:	NO.	DATE	REVISION DESCRIPTION:

Boulder County
Michael Baker INTERNATIONAL

BOULDER COUNTY TRANSPORTATION DEPARTMENT
ENGINEERING DIVISION

DESIGNED:	CAD:	CHECKED:	DATE:
RGK	EAV	SLS	05/13/15

FOURMILE CANYON DR (NORTH)
ROADWAY PROFILES
(8 OF 8)

PROJECT NO: 4043.SEPT12C36 | SHEET NO: 58

edgar.robles 4:34:13 PM pw:\\DCPWAPP1.bkr.mbakercorp.com:pwprod\Documents\Projects\Lakewood_Office\Boulder_County_Emergency_Transportation\T03\08_Sheet_Files\05_Roadway\DGN\North\Fourmile_Rdwy_N-Prof08.dgn