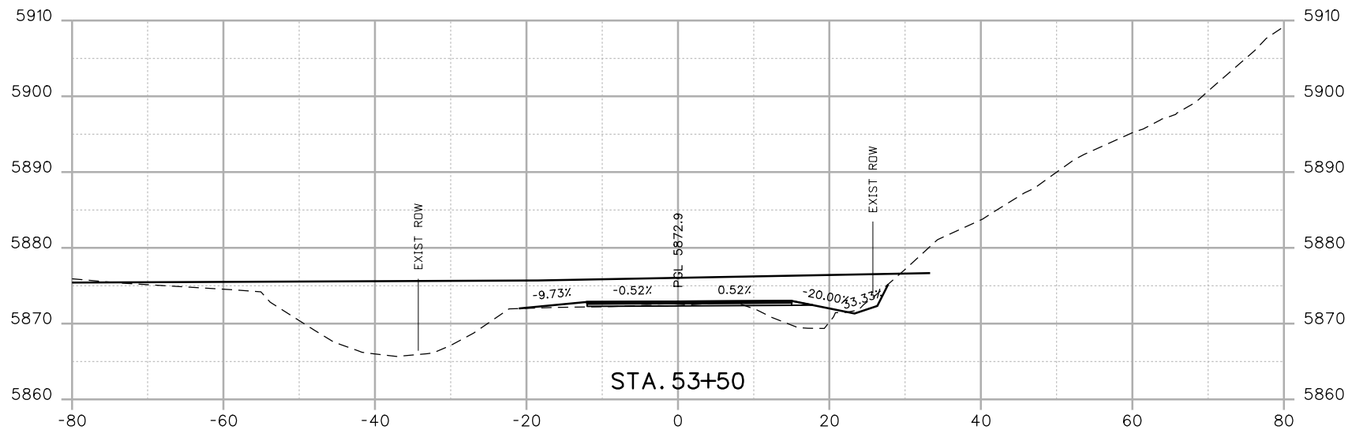


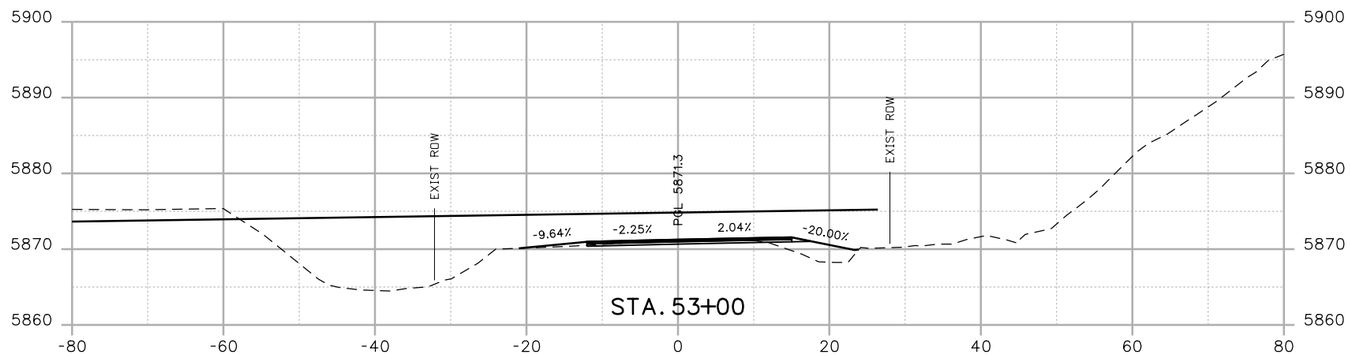


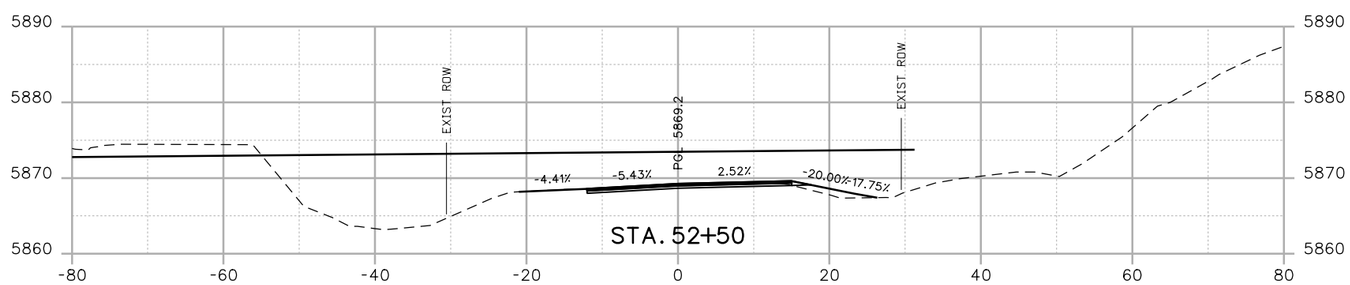


30% SET

CALL UTILITY NOTIFICATION CENTER OF COLORADO
811
CALL 2-BUSINESS DAYS IN ADVANCE BEFORE YOU DIG, GRADE, OR EXCAVATE FOR THE MARKING OF UNDERGROUND MEMBER UTILITIES

| REVISIONS: | NO. | DATE | REVISION DESCRIPTION: |
|---|---|---|---|
| | | | |
| | | | |
| | | | |

Boulder County

Michael Baker INTERNATIONAL

**BOULDER COUNTY TRANSPORTATION DEPARTMENT**
**ENGINEERING DIVISION**

| DESIGNED: | CAD: | CHECKED: | DATE: |
|---|---|---|---|
| MEM | EAV | SLS | 05/13/15 |

FOURMILE CANYON DR (SOUTH)
**CROSS SECTIONS**

PROJECT NO: 4043.SEPT12C36 | SHEET NO: X1

evaughn 10:19:12 AM pw:\\DCPWAPP1.bkr.mbakercorp.com:pwprod\Documents\Projects\Lakewood_Office\Boulder_County_Emergency_Transportation\T03\08_Sheet_Files\05_Roadway\DGN\SouthFourmile_Rdwy_S-Xsections.dgn

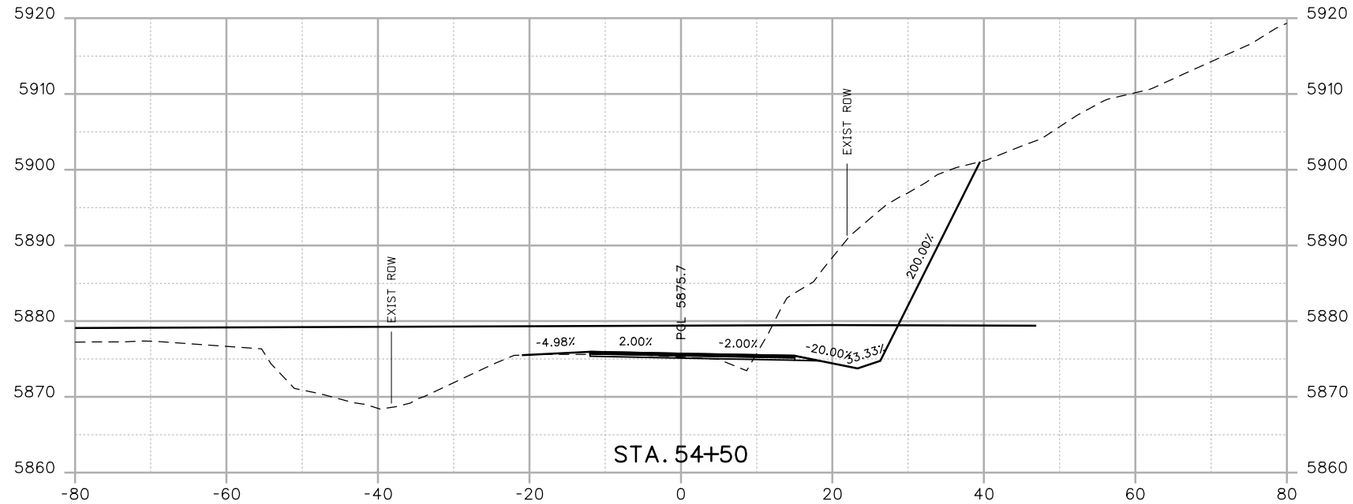


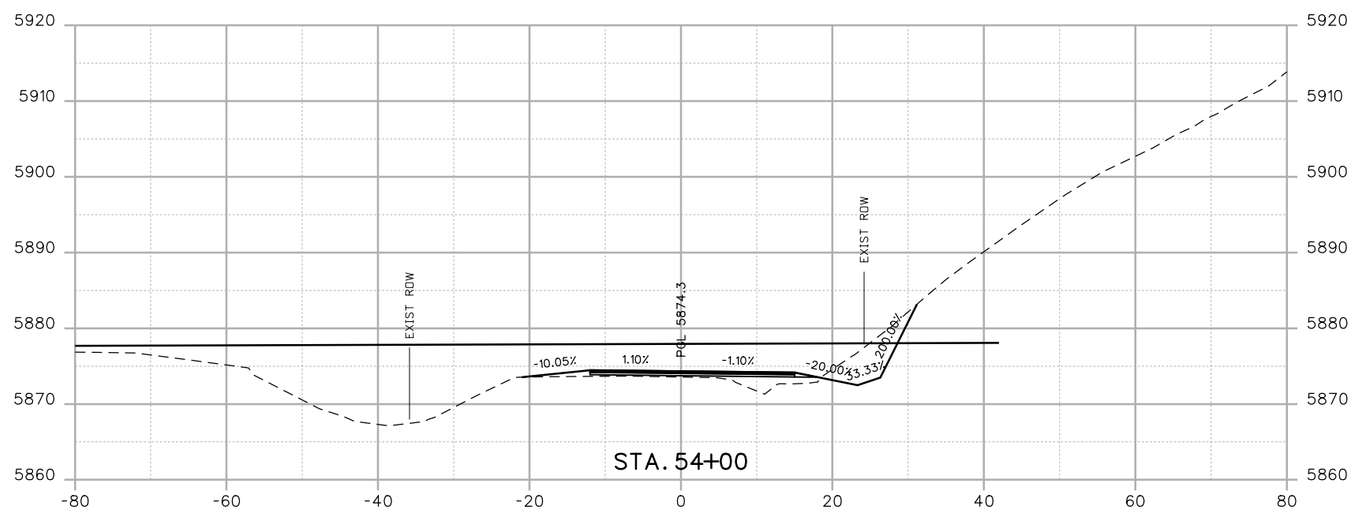


30% SET

CALL UTILITY NOTIFICATION CENTER OF COLORADO
811
CALL 2-BUSINESS DAYS IN ADVANCE BEFORE YOU DIG, GRADE, OR EXCAVATE FOR THE MARKING OF UNDERGROUND MEMBER UTILITIES

| REVISIONS: | NO. | DATE | REVISION DESCRIPTION: |
|---|---|---|---|
| | | | |
| | | | |
| | | | |

Boulder County

Michael Baker INTERNATIONAL

**BOULDER COUNTY TRANSPORTATION DEPARTMENT**
**ENGINEERING DIVISION**

| DESIGNED: | CAD: | CHECKED: | DATE: |
|---|---|---|---|
| MEM | EAV | SLS | 05/13/15 |

FOURMILE CANYON DR (SOUTH)
**CROSS SECTIONS**

PROJECT NO: 4043.SEPT12C36 | SHEET NO: **X2**

evaughn 10:19:13 AM pw:\\DCPW\APP1.bkr.mbakercorp.com\pwprod\Documents\Projects\Lakewood_Office\Boulder_County_Emergency_Transportation\T03\08_Sheet_Files\05_Roadway\DGN\South\Fourmile_Rdwy_S-Xsections.dgn

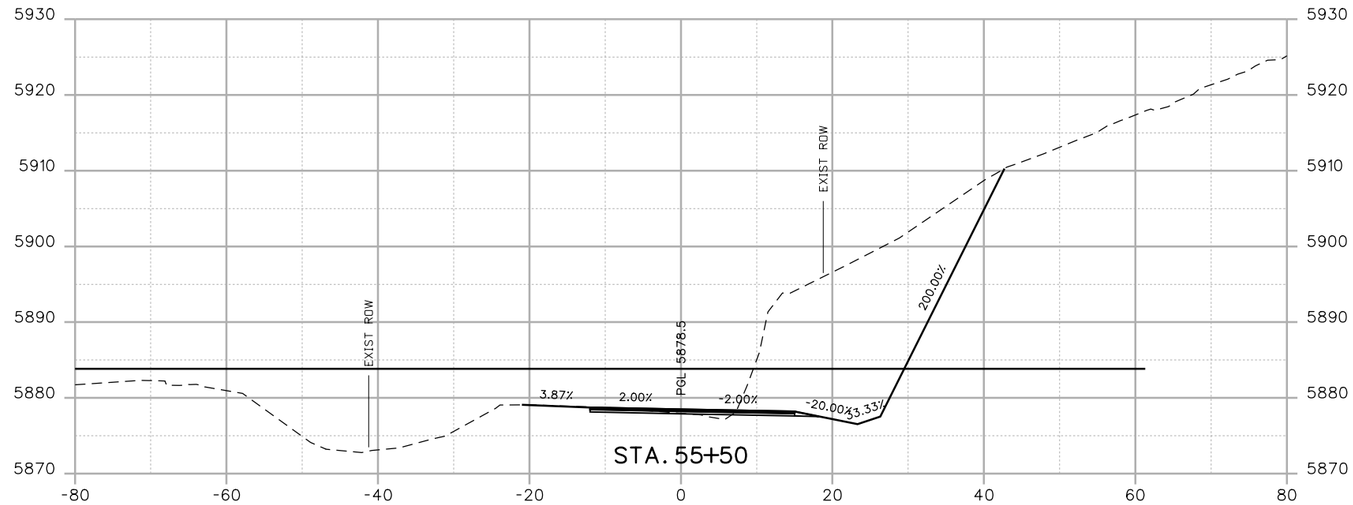


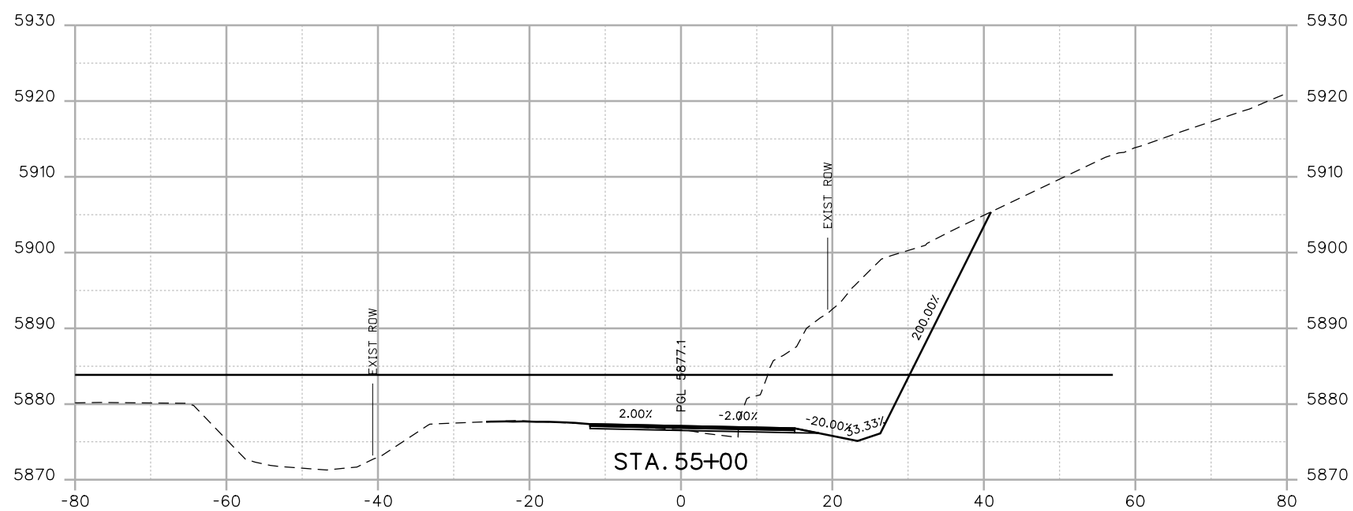


30% SET

CALL UTILITY NOTIFICATION CENTER OF COLORADO
811
CALL 2-BUSINESS DAYS IN ADVANCE BEFORE YOU DIG, GRADE, OR EXCAVATE FOR THE MARKING OF UNDERGROUND MEMBER UTILITIES

| REVISIONS: | NO. | DATE | REVISION DESCRIPTION: |
|---|---|---|---|
| | | | |
| | | | |
| | | | |

Boulder County

Michael Baker INTERNATIONAL

**BOULDER COUNTY TRANSPORTATION DEPARTMENT**
**ENGINEERING DIVISION**

| DESIGNED: | CAD: | CHECKED: | DATE: |
|---|---|---|---|
| MEM | EAV | SLS | 05/13/15 |

FOURMILE CANYON DR (SOUTH)
**CROSS SECTIONS**

PROJECT NO: 4043.SEPT12C36 | SHEET NO: X3

evaughn 10:19:14 AM pw:\\DCPWAPP1.bkr.mbakercorp.com:pwprod\Documents\Projects\Lakewood_Office\Boulder_County_Emergency_Transportation\T03\08_Sheet_Files\05_Roadway\DGN\South\Fourmile_Rdwy_S-Xsections.dgn

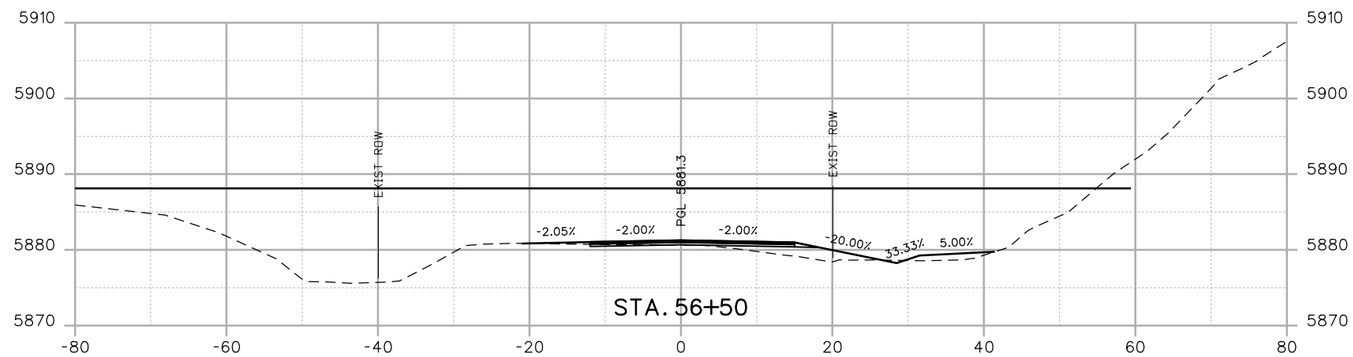


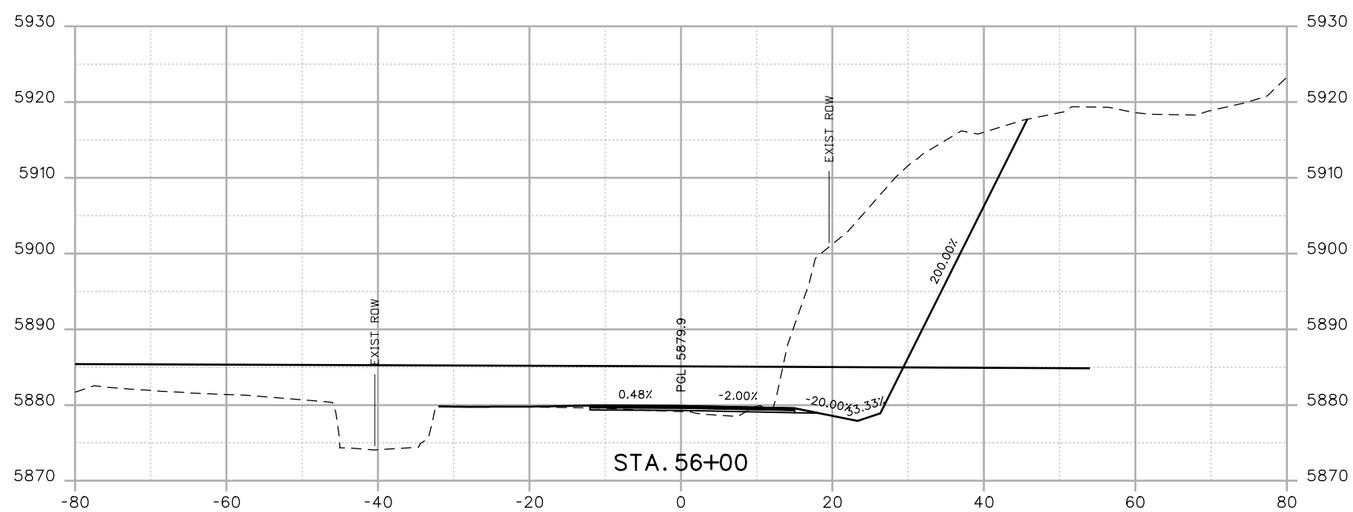


30% SET

CALL UTILITY NOTIFICATION CENTER OF COLORADO
811
CALL 2-BUSINESS DAYS IN ADVANCE BEFORE YOU DIG, GRADE, OR EXCAVATE FOR THE MARKING OF UNDERGROUND MEMBER UTILITIES

| REVISIONS: | NO. | DATE | REVISION DESCRIPTION: |
|---|---|---|---|
| | | | |
| | | | |
| | | | |

Boulder County

Michael Baker INTERNATIONAL

**BOULDER COUNTY TRANSPORTATION DEPARTMENT**
**ENGINEERING DIVISION**

| DESIGNED: | CAD: | CHECKED: | DATE: |
|---|---|---|---|
| MEM | EAV | SLS | 05/13/15 |

FOURMILE CANYON DR (SOUTH)
**CROSS SECTIONS**

PROJECT NO: 4043.SEPT12C36 | SHEET NO: **X4**

evaughn 10:19:15 AM pw:\\DCPW\APP1.bkr.mbakercorp.com\pwprod\Documents\Projects\Lakewood_Office\Boulder_County_Emergency_Transportation\T03\08_Sheet_Files\05_Roadway\DGN\South\Fourmile_Rdwy_S-Xsections.dgn

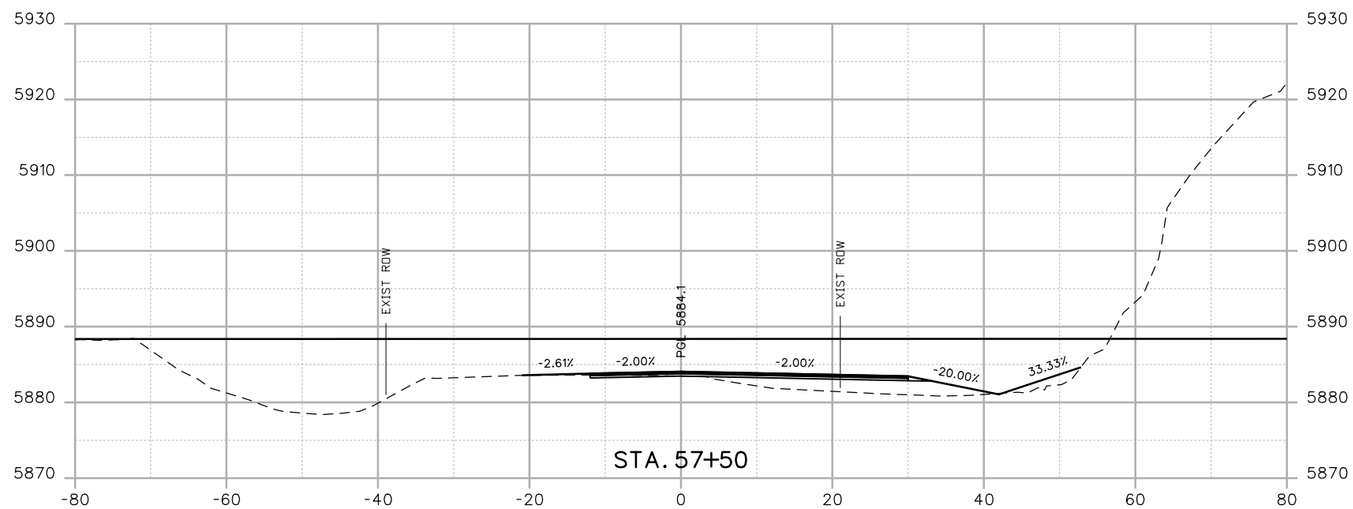


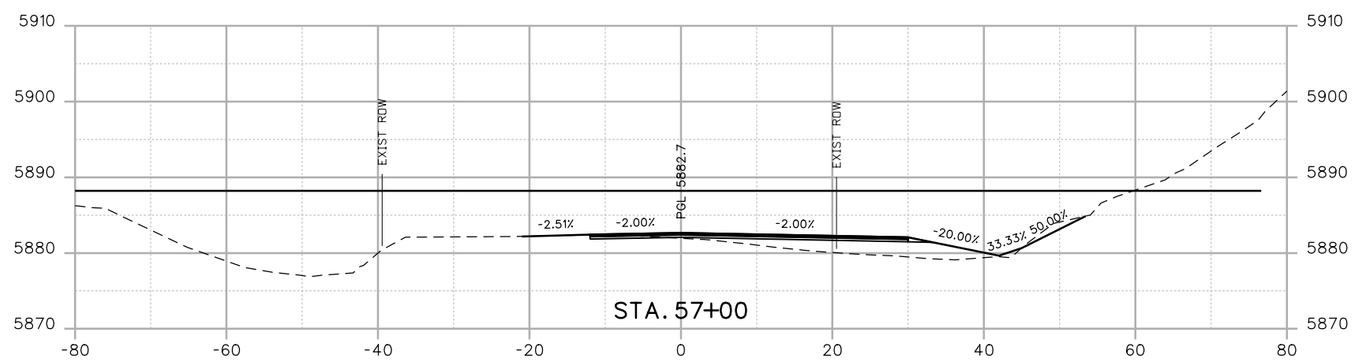


30% SET

CALL UTILITY NOTIFICATION CENTER OF COLORADO
811
CALL 2-BUSINESS DAYS IN ADVANCE BEFORE YOU DIG, GRADE, OR EXCAVATE FOR THE MARKING OF UNDERGROUND MEMBER UTILITIES

| REVISIONS: | NO. | DATE | REVISION DESCRIPTION: |
|---|---|---|---|
| | | | |
| | | | |
| | | | |

Boulder County

Michael Baker INTERNATIONAL

**BOULDER COUNTY TRANSPORTATION DEPARTMENT**
**ENGINEERING DIVISION**

| DESIGNED: | CAD: | CHECKED: | DATE: |
|---|---|---|---|
| MEM | EAV | SLS | 05/13/15 |

FOURMILE CANYON DR (SOUTH)
**CROSS SECTIONS**

PROJECT NO: 4043.SEPT12C36 | SHEET NO: **X5**

evaughn 10:19:16 AM pw:\\DCPWAPP1.bkr.mbakercorp.com:pwprod\Documents\Projects\Lakewood_Office\Boulder_County_Emergency_Transportation\T03\08_Sheet_Files\05_Roadway\DGN\SouthFourmile_Rdwy_S-Xsections.dgn

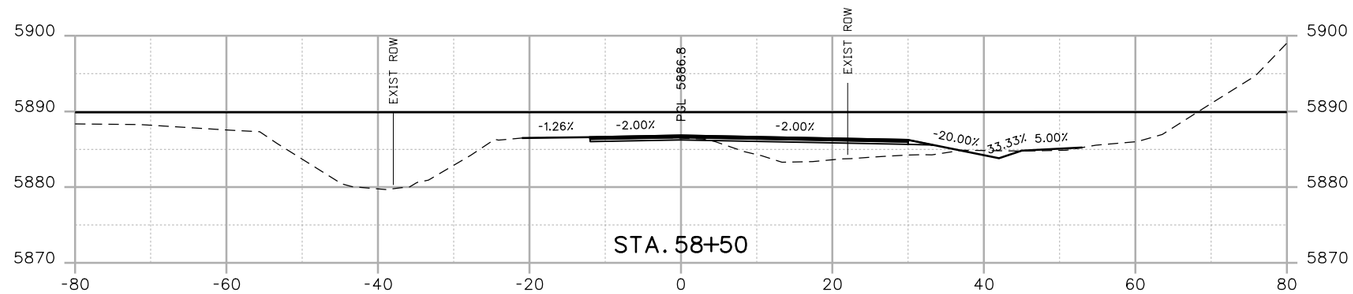


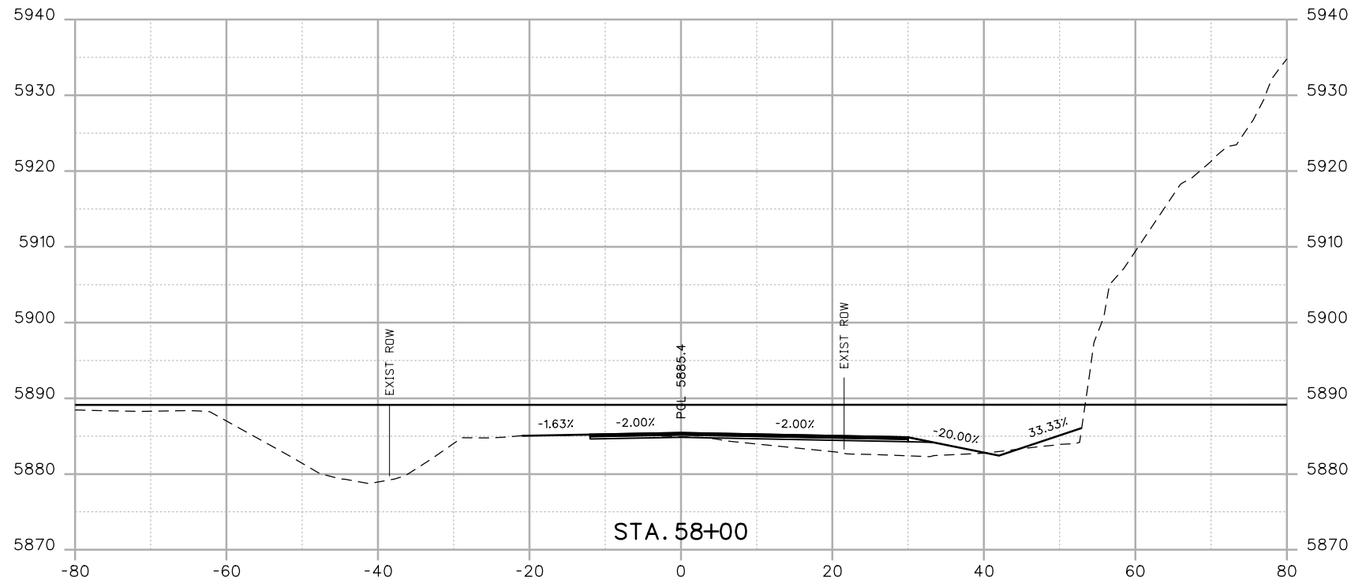


30% SET

CALL UTILITY NOTIFICATION CENTER OF COLORADO

811

CALL 2-BUSINESS DAYS IN ADVANCE BEFORE YOU DIG, GRADE, OR EXCAVATE FOR THE MARKING OF UNDERGROUND MEMBER UTILITIES

| REVISIONS: | NO. | DATE | REVISION DESCRIPTION: |
|---|---|---|---|
| | | | |
| | | | |
| | | | |

Boulder County

Michael Baker INTERNATIONAL

**BOULDER COUNTY TRANSPORTATION DEPARTMENT**
**ENGINEERING DIVISION**

| DESIGNED: | CAD: | CHECKED: | DATE: |
|---|---|---|---|
| MEM | EAV | SLS | 05/13/15 |

FOURMILE CANYON DR (SOUTH)
**CROSS SECTIONS**

PROJECT NO: 4043.SEPT12C36 | SHEET NO: **X6**

evaughn 10:19:17 AM pw:\\DCPWAPP1.bkr.mbakercorp.com:pwprod\Documents\Projects\Lakewood_Office\Boulder_County_Emergency_Transportation\T03\08_Sheet_Files\05_Roadway\DGN\South\Fourmile_Rdwy_S-Xsections.dgn

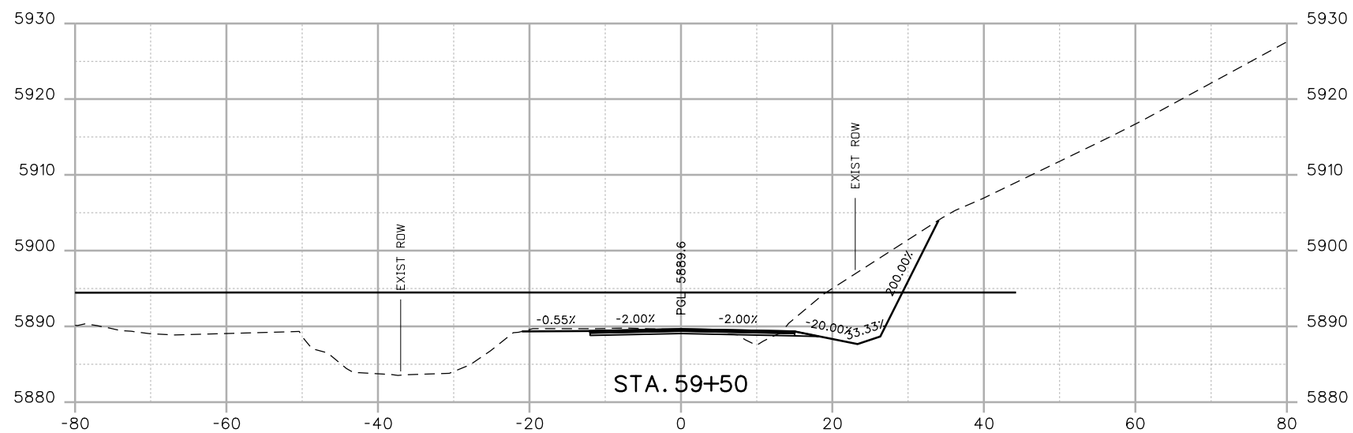


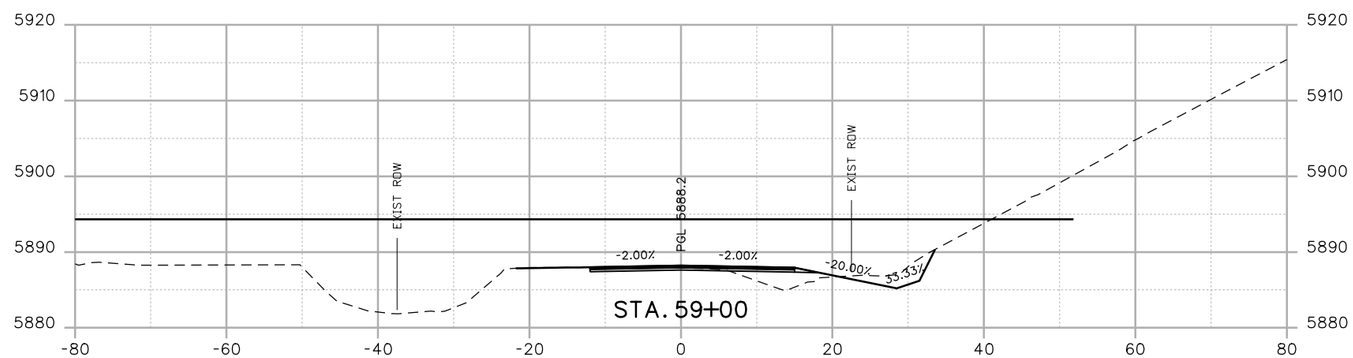


30% SET

CALL UTILITY NOTIFICATION CENTER OF COLORADO
811
CALL 2-BUSINESS DAYS IN ADVANCE BEFORE YOU DIG, GRADE, OR EXCAVATE FOR THE MARKING OF UNDERGROUND MEMBER UTILITIES

| REVISIONS: | NO. | DATE | REVISION DESCRIPTION: |
|---|---|---|---|
| | | | |
| | | | |
| | | | |

Boulder County

BOULDER COUNTY TRANSPORTATION DEPARTMENT
ENGINEERING DIVISION

Michael Baker INTERNATIONAL

| DESIGNED: | CAD: | CHECKED: | DATE: |
|---|---|---|---|
| MEM | EAV | SLS | 05/13/15 |

FOURMILE CANYON DR (SOUTH)
**CROSS SECTIONS**

PROJECT NO: 4043.SEPT12C36 | SHEET NO: X7

evaughn 10:19:18 AM pw:\\DCPWAPP1.bkr.mbakercorp.com:pwprod\Documents\Projects\Lakewood_Office\Boulder_County_Emergency_Transportation\T03\08_Sheet_Files\05_Roadway\DGN\South\Fourmile_Rdwy_S-Xsections.dgn

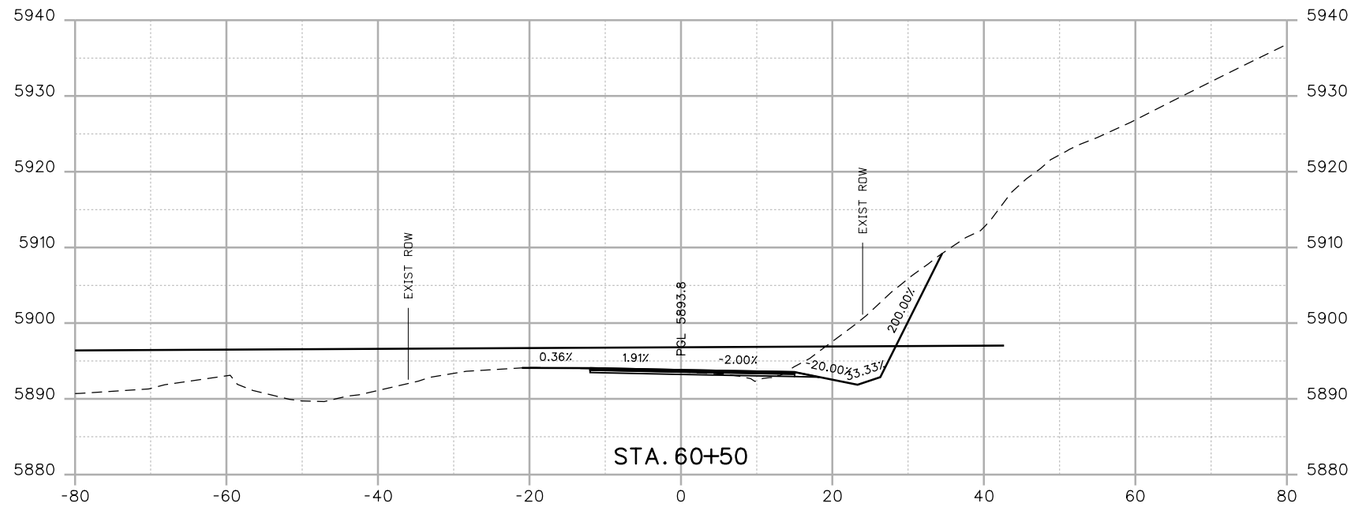


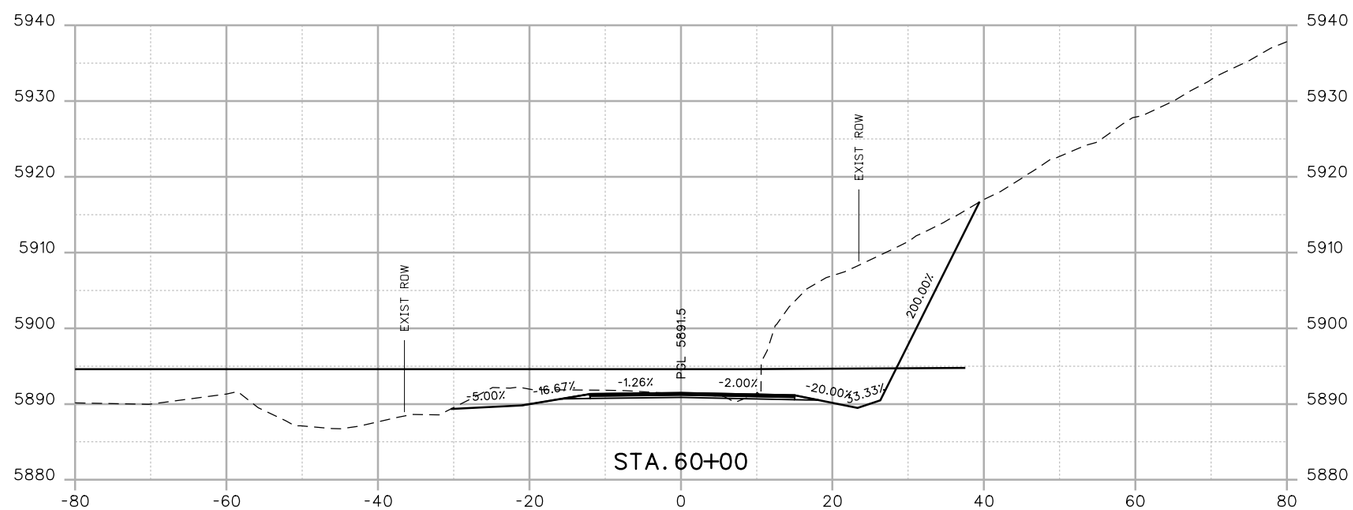


30% SET

CALL UTILITY NOTIFICATION CENTER OF COLORADO
811
CALL 2-BUSINESS DAYS IN ADVANCE BEFORE YOU DIG, GRADE, OR EXCAVATE FOR THE MARKING OF UNDERGROUND MEMBER UTILITIES

| REVISIONS: | NO. | DATE | REVISION DESCRIPTION: |
|---|---|---|---|
| | | | |
| | | | |
| | | | |

Boulder County

**BOULDER COUNTY TRANSPORTATION DEPARTMENT**
**ENGINEERING DIVISION**

Michael Baker INTERNATIONAL

| DESIGNED: | CAD: | CHECKED: | DATE: |
|---|---|---|---|
| MEM | EAV | SLS | 05/13/15 |

FOURMILE CANYON DR (SOUTH)
**CROSS SECTIONS**

PROJECT NO: 4043.SEPT12C36 | SHEET NO: X8

evaughn 10:19:19 AM pw:\\DCPWAPP1.bkr.mbakercorp.com:pwprod\Documents\Projects\Lakewood_Office\Boulder_County_Emergency_Transportation\T03\08_Sheet_Files\05_Roadway\DGN\SouthFourmile_Rdwy_S-Xsections.dgn

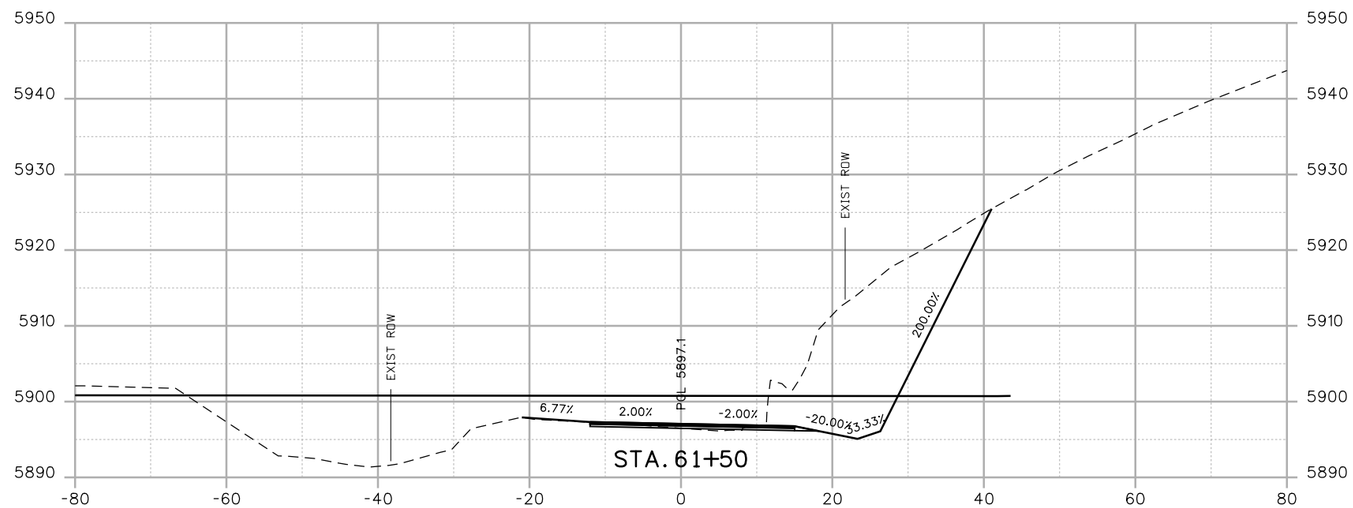


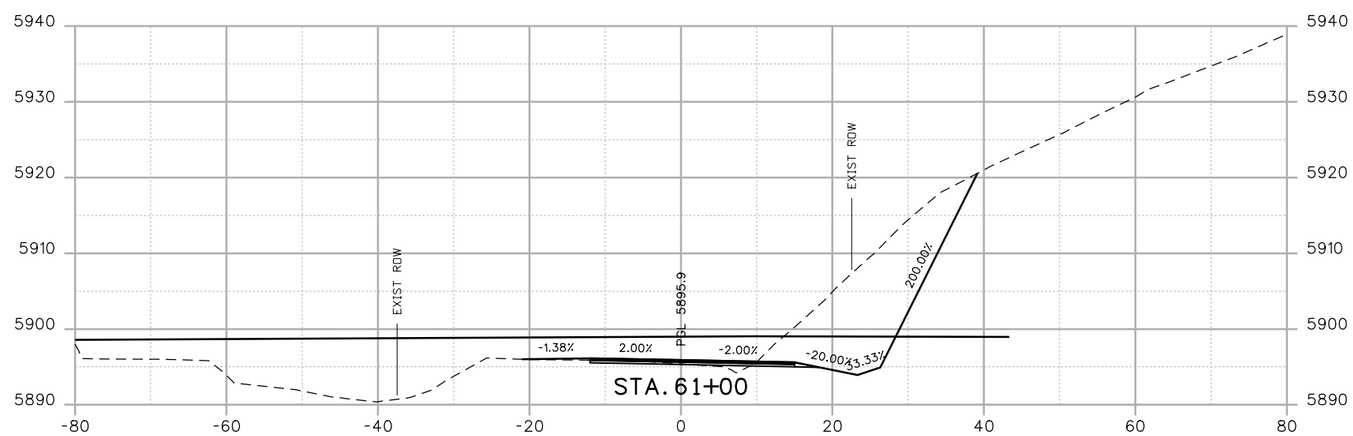


30% SET

CALL UTILITY NOTIFICATION CENTER OF COLORADO
811
CALL 2-BUSINESS DAYS IN ADVANCE BEFORE YOU DIG, GRADE, OR EXCAVATE FOR THE MARKING OF UNDERGROUND MEMBER UTILITIES

| REVISIONS: | NO. | DATE | REVISION DESCRIPTION: |
|---|---|---|---|
| | | | |
| | | | |
| | | | |

BOULDER COUNTY TRANSPORTATION DEPARTMENT
ENGINEERING DIVISION
Boulder County
Michael Baker INTERNATIONAL

| DESIGNED: | CAD: | CHECKED: | DATE: |
|---|---|---|---|
| MEM | EAV | SLS | 05/13/15 |

FOURMILE CANYON DR (SOUTH)
**CROSS SECTIONS**

PROJECT NO: 4043.SEPT12C36 | SHEET NO: X9

evaughn 10:19:20 AM pw:\\DCPW4PP1.bkr.mbakercorp.com:pwprod\Documents\Projects\Lakewood_Office\Boulder_County_Emergency_Transportation\T03\08_Sheet_Files\05_Roadway\DGN\South\Fourmile_Rdwy_S-Xsections.dgn

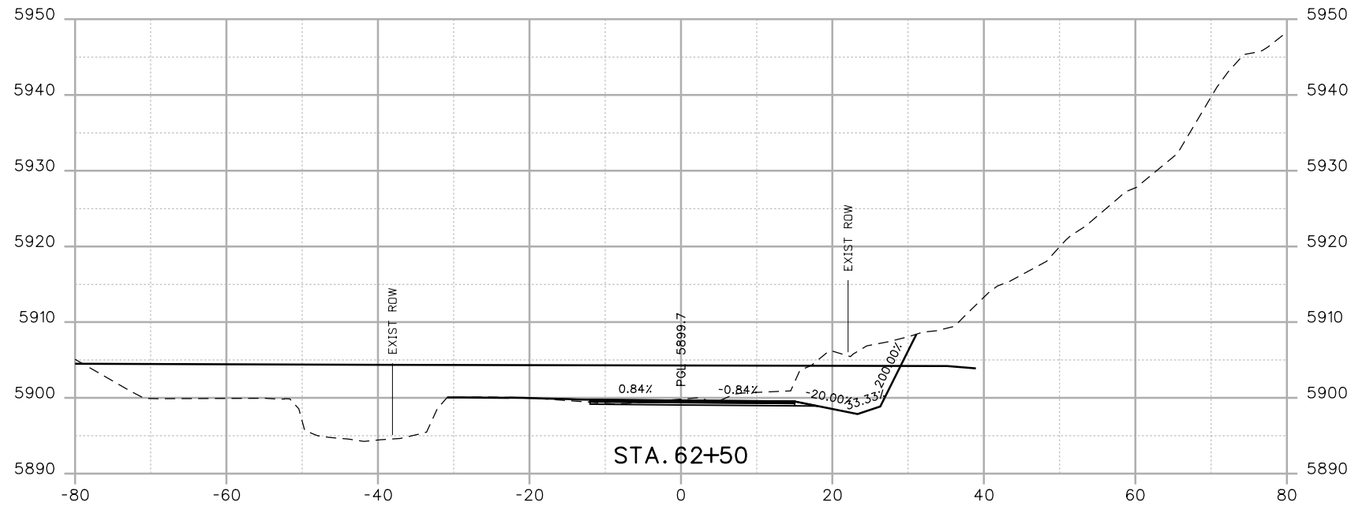


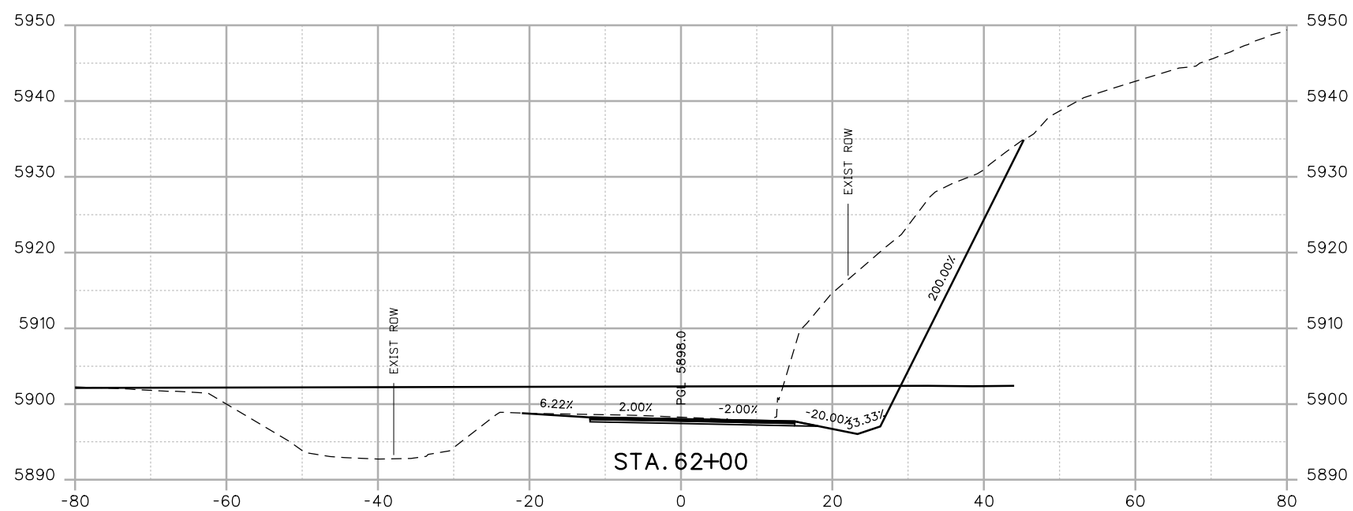


30% SET

CALL UTILITY NOTIFICATION CENTER OF COLORADO
811
CALL 2-BUSINESS DAYS IN ADVANCE BEFORE YOU DIG, GRADE, OR EXCAVATE FOR THE MARKING OF UNDERGROUND MEMBER UTILITIES

| REVISIONS: | NO. | DATE | REVISION DESCRIPTION: |
|---|---|---|---|
| | | | |
| | | | |
| | | | |

Boulder County

Michael Baker INTERNATIONAL

**BOULDER COUNTY TRANSPORTATION DEPARTMENT**
**ENGINEERING DIVISION**

| DESIGNED: | CAD: | CHECKED: | DATE: |
|---|---|---|---|
| MEM | EAV | SLS | 05/13/15 |

FOURMILE CANYON DR (SOUTH)
**CROSS SECTIONS**

PROJECT NO: 4043.SEPT12C36 | SHEET NO: **X10**

evaughn 10:19:21 AM pw:\\DCPW\APP1.bkr.mbakercorp.com\pwprod\Documents\Projects\Lakewood_Office\Boulder_County_Emergency_Transportation\T03\08_Sheet_Files\05_Roadway\DGN\South\Fourmile_Rdwy_S-Xsections.dgn

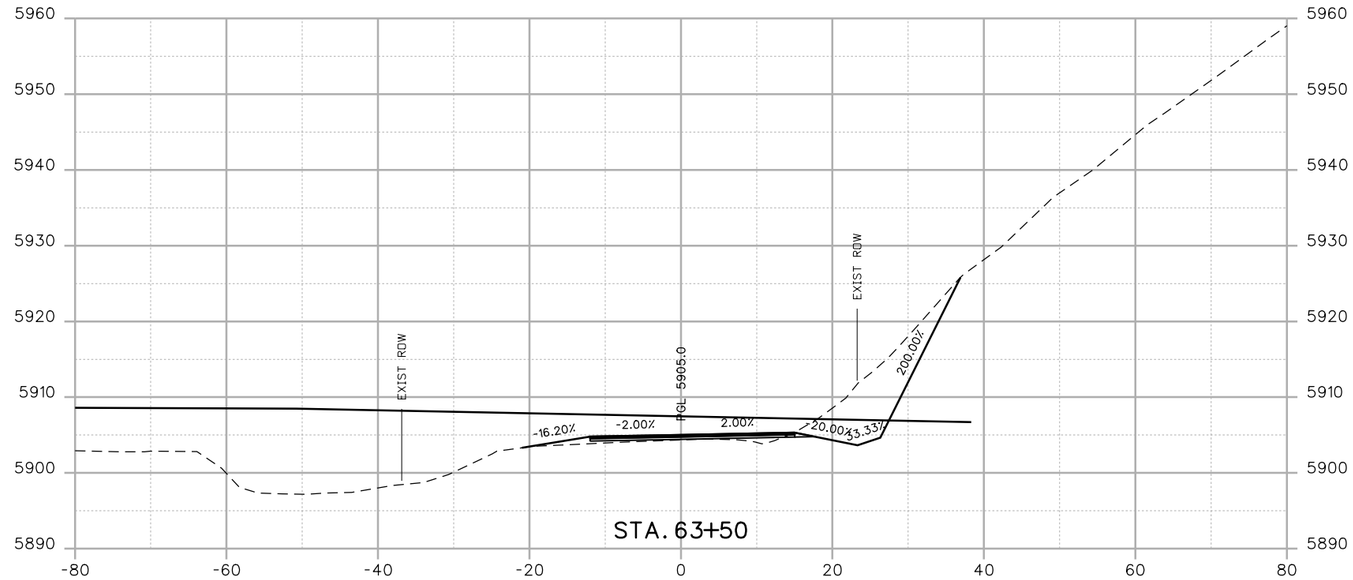


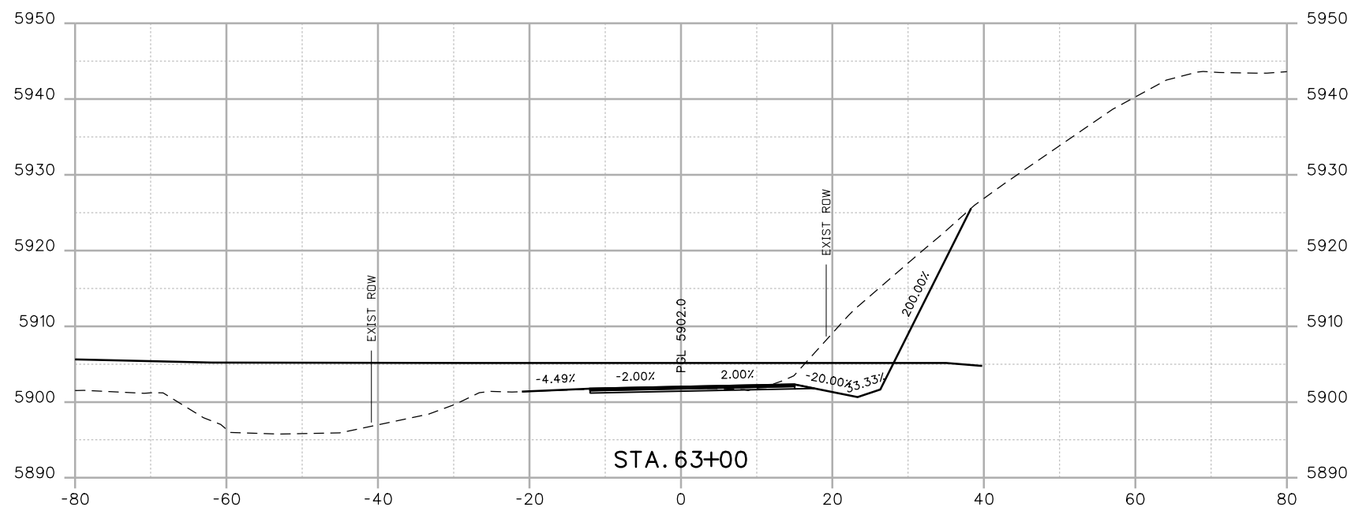


30% SET

CALL UTILITY NOTIFICATION CENTER OF COLORADO
811
CALL 2-BUSINESS DAYS IN ADVANCE BEFORE YOU DIG, GRADE, OR EXCAVATE FOR THE MARKING OF UNDERGROUND MEMBER UTILITIES

| REVISIONS: NO. | DATE | REVISION DESCRIPTION: |
|---|---|---|
| | | |
| | | |
| | | |

Boulder County

Michael Baker INTERNATIONAL

**BOULDER COUNTY TRANSPORTATION DEPARTMENT**
**ENGINEERING DIVISION**

| DESIGNED: | CAD: | CHECKED: | DATE: |
|---|---|---|---|
| MEM | EAV | SLS | 05/13/15 |

FOURMILE CANYON DR (SOUTH)
**CROSS SECTIONS**

PROJECT NO: 4043.SEPT12C36 | SHEET NO: **X11**

eraughn 10:19:22 AM pw:\\DCPW\APP1.bkr.mbakercorp.com:pwprod\Documents\Projects\Lakewood_Office\Boulder_County_Emergency_Transportation\T03\08_Sheet_Files\05_Roadway\DGN\South\Fourmile_Rdwy_S-Xsections.dgn

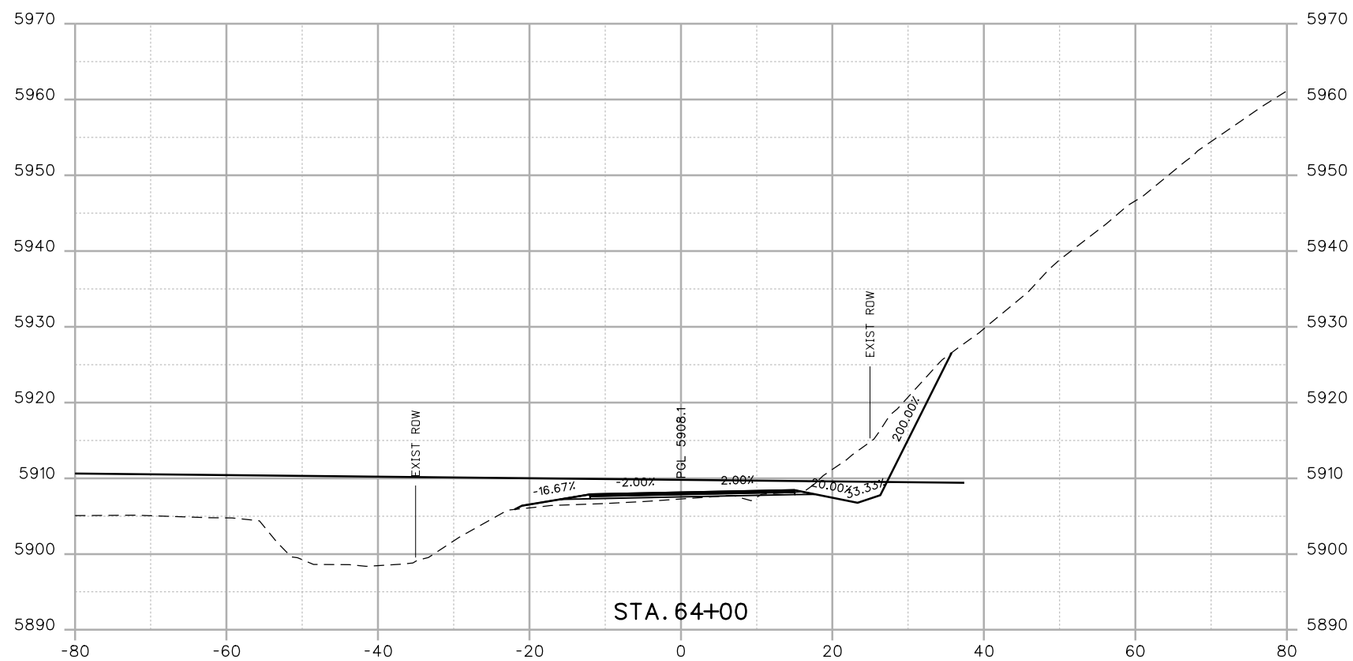


30% SET

CALL UTILITY NOTIFICATION CENTER OF COLORADO
CALL 2-BUSINESS DAYS IN ADVANCE BEFORE YOU DIG, GRADE, OR EXCAVATE FOR THE MARKING OF UNDERGROUND MEMBER UTILITIES

| REVISIONS: NO. | DATE | REVISION DESCRIPTION: |
|---|---|---|
| | | |
| | | |
| | | |

**BOULDER COUNTY TRANSPORTATION DEPARTMENT**
**ENGINEERING DIVISION**

Michael Baker INTERNATIONAL

| DESIGNED: | CAD: | CHECKED: | DATE: |
|---|---|---|---|
| MEM | EAV | SLS | 05/13/15 |

FOURMILE CANYON DR (SOUTH)
**CROSS SECTIONS**

PROJECT NO: 4043.SEPT12C36 SHEET NO: X12

evaughn 10:19:23 AM pw:\\DCPWAPP1.bkr.mbakercorp.com:pwprod\Documents\Projects\Lakewood_Office\Boulder_County_Emergency_Transportation\T03\08_Sheet_Files\05_Roadway\DGN\South\Fourmile_Rdwy_S-Xsections.dgn

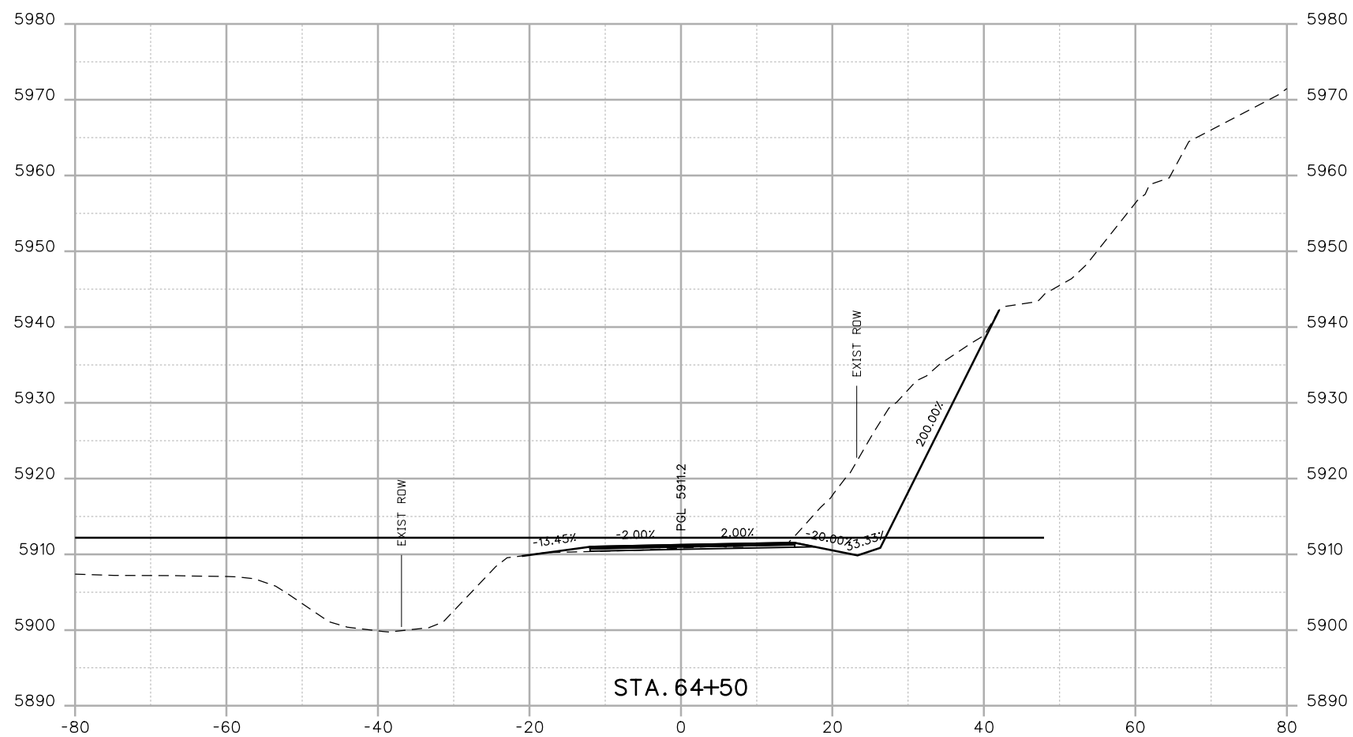


30% SET

CALL UTILITY NOTIFICATION CENTER OF COLORADO
811
CALL 2-BUSINESS DAYS IN ADVANCE BEFORE YOU DIG, GRADE, OR EXCAVATE FOR THE MARKING OF UNDERGROUND MEMBER UTILITIES

| REVISIONS: | NO. | DATE | REVISION DESCRIPTION: |
|---|---|---|---|
| | | | |
| | | | |
| | | | |

Boulder County

Michael Baker INTERNATIONAL

**BOULDER COUNTY TRANSPORTATION DEPARTMENT**
**ENGINEERING DIVISION**

| DESIGNED: | CAD: | CHECKED: | DATE: |
|---|---|---|---|
| MEM | EAV | SLS | 05/13/15 |

FOURMILE CANYON DR (SOUTH)
**CROSS SECTIONS**

PROJECT NO: 4043.SEPT12C36 | SHEET NO: **X13**

evaughn 10:19:23 AM pw:\\DCPW\PP1.bkr.mbakercorp.com:pwprod\Documents\Projects\Lakewood_Office\Boulder_County_Emergency_Transportation\T03\08_Sheet_Files\05_Roadway\DGN\South\Fourmile_Rdwy_S-Xsections.dgn

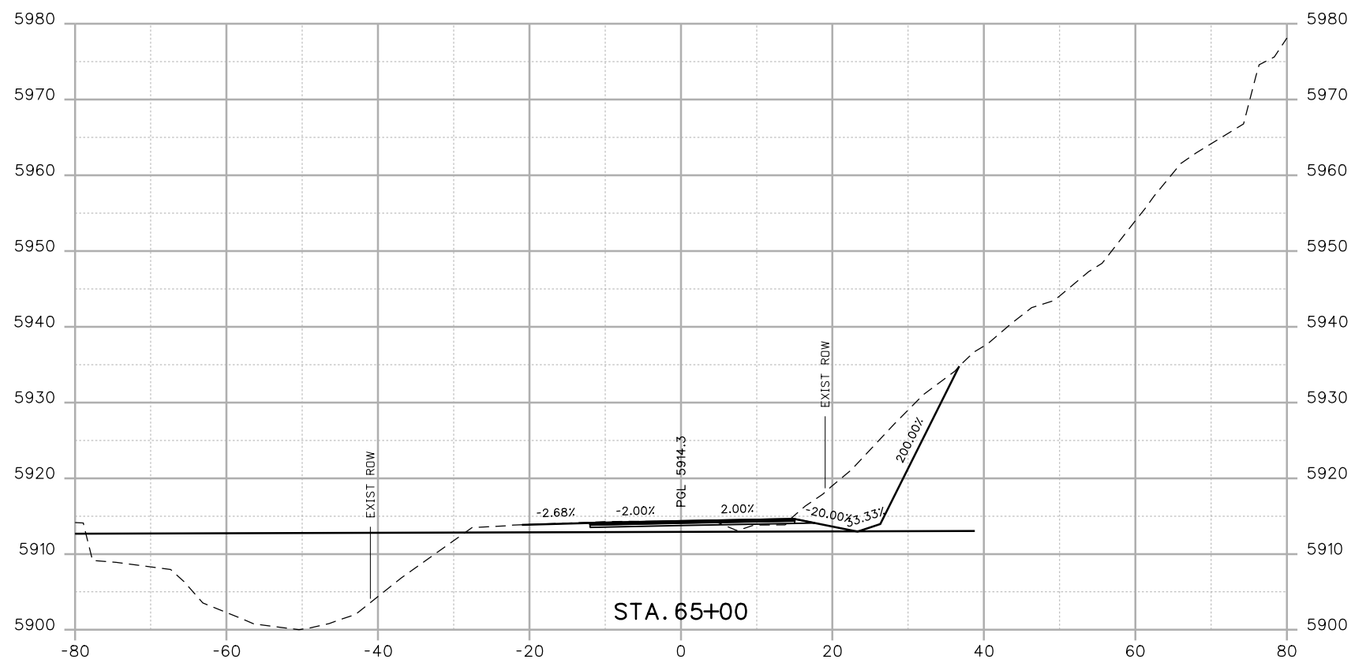


30% SET

CALL UTILITY NOTIFICATION CENTER OF COLORADO
CALL 2-BUSINESS DAYS IN ADVANCE BEFORE YOU DIG, GRADE, OR EXCAVATE FOR THE MARKING OF UNDERGROUND MEMBER UTILITIES

| REVISIONS: NO. | DATE | REVISION DESCRIPTION: |
|---|---|---|
| | | |
| | | |
| | | |

**BOULDER COUNTY TRANSPORTATION DEPARTMENT**
**ENGINEERING DIVISION**

Michael Baker INTERNATIONAL

| DESIGNED: | CAD: | CHECKED: | DATE: |
|---|---|---|---|
| MEM | EAV | SLS | 05/13/15 |

FOURMILE CANYON DR (SOUTH)
**CROSS SECTIONS**

PROJECT NO: 4043.SEPT12C36 SHEET NO: X14

evaughn 10:19:24 AM pw:\\DCPWAPP1.bkr.mbakercorp.com:pwprod\Documents\Projects\Lakewood_Office\Boulder_County_Emergency_Transportation\T03\08_Sheet_Files\05_Roadway\DGN\South\Fourmile_Rdwy_S-Xsections.dgn

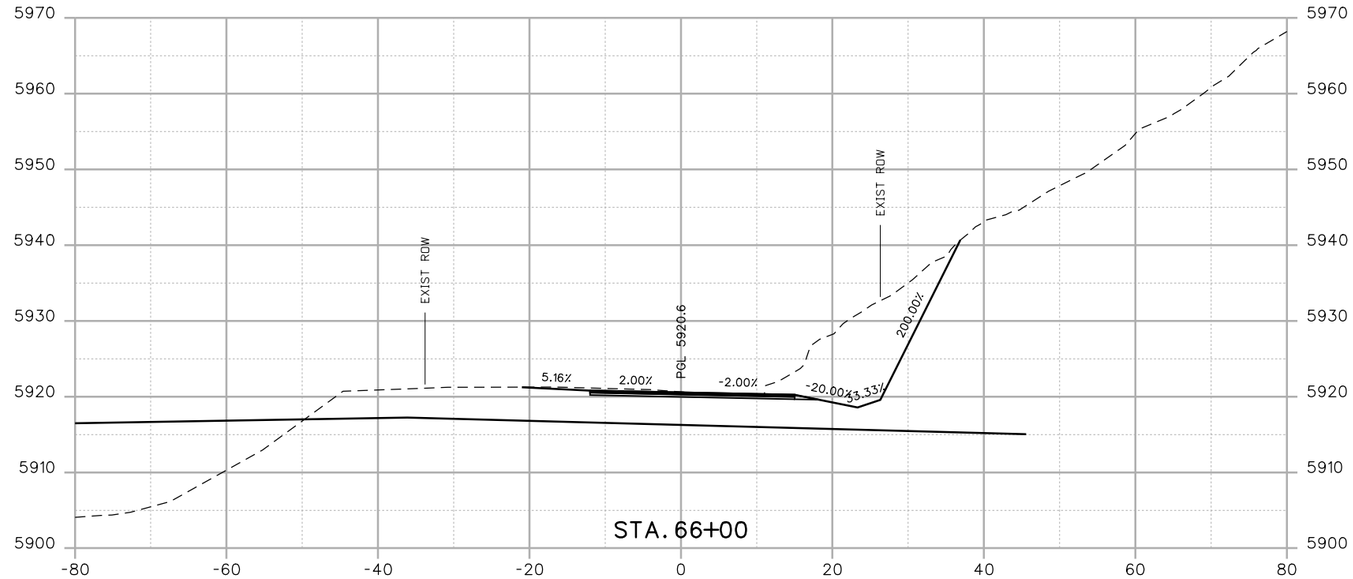


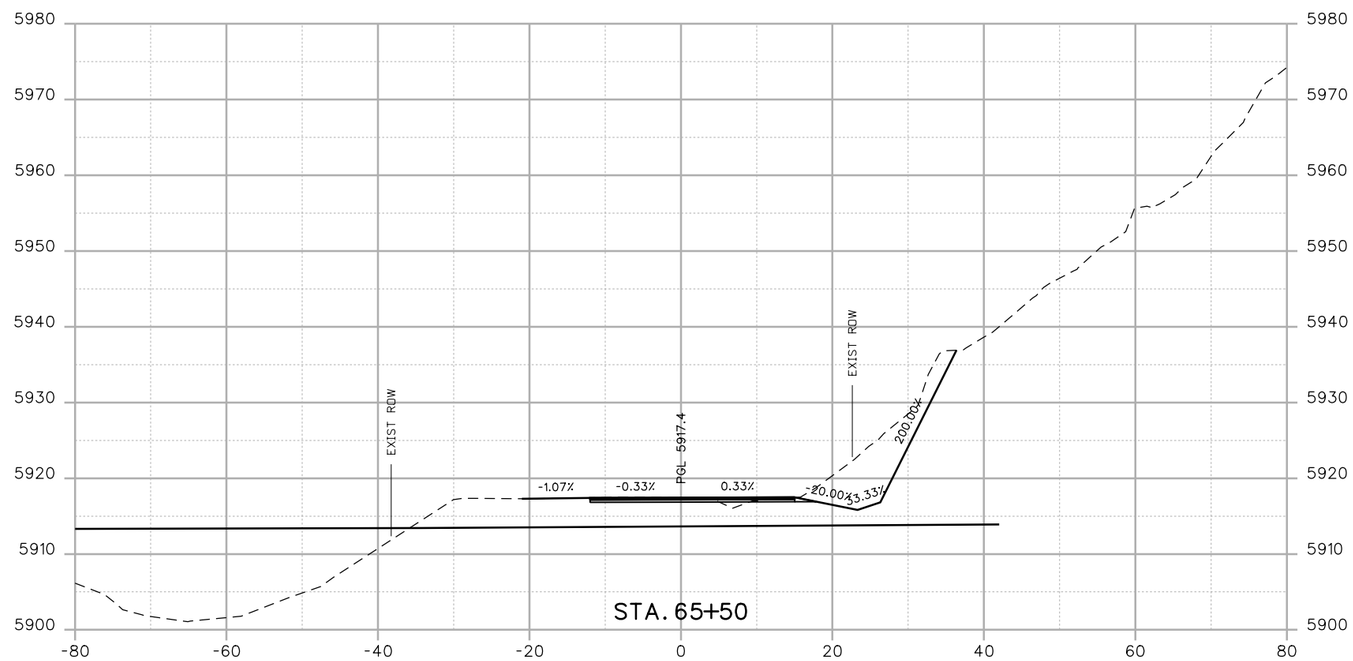


30% SET

CALL UTILITY NOTIFICATION CENTER OF COLORADO
811
CALL 2-BUSINESS DAYS IN ADVANCE BEFORE YOU DIG, GRADE, OR EXCAVATE FOR THE MARKING OF UNDERGROUND MEMBER UTILITIES

| REVISIONS: NO. | DATE | REVISION DESCRIPTION: |
|---|---|---|
| | | |
| | | |
| | | |

BOULDER COUNTY TRANSPORTATION DEPARTMENT
ENGINEERING DIVISION
Boulder County
Michael Baker INTERNATIONAL

| DESIGNED: | CAD: | CHECKED: | DATE: |
|---|---|---|---|
| MEM | EAV | SLS | 05/13/15 |

FOURMILE CANYON DR (SOUTH)
**CROSS SECTIONS**

PROJECT NO: 4043.SEPT12C36 | SHEET NO: X15

evaughn 10:19:25 AM pw:\\DCPWAPP1.bkr.mbakercorp.com:pwprod\Documents\Projects\Lakewood_Office\Boulder_County_Emergency_Transportation\T03\08_Sheet_Files\05_Roadway\DGN\South\Fourmile_Rdwy_S-Xsections.dgn

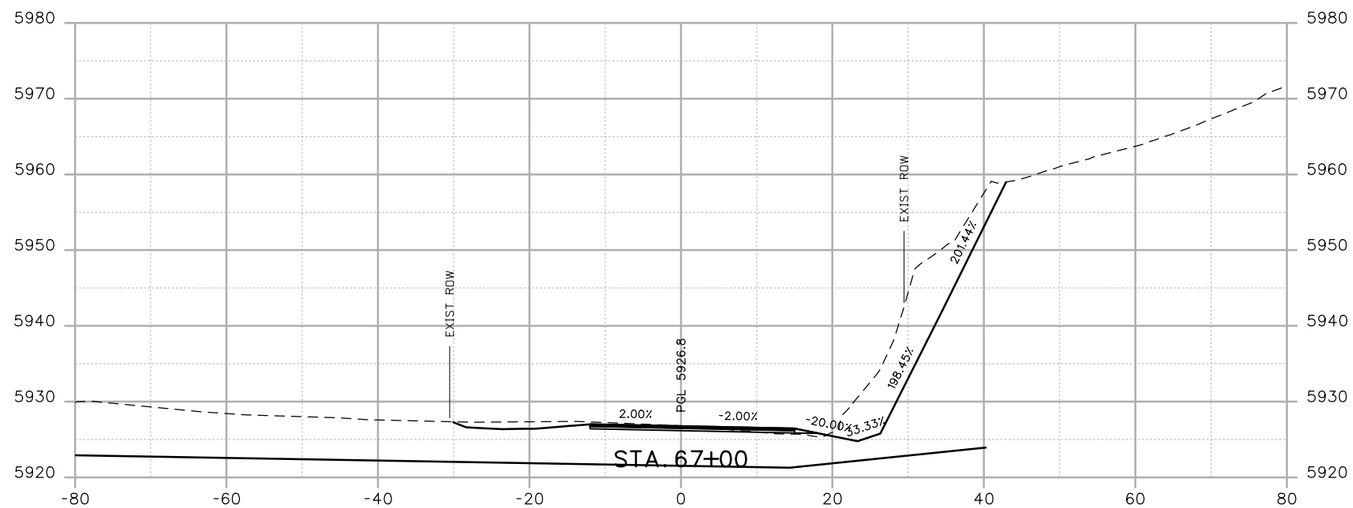


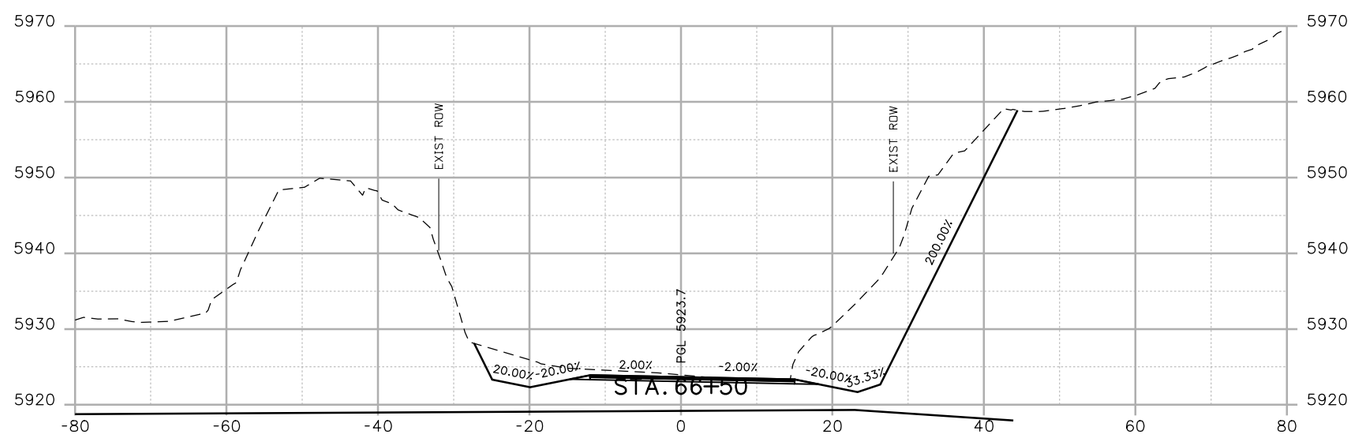


30% SET

CALL UTILITY NOTIFICATION CENTER OF COLORADO
811
CALL 2-BUSINESS DAYS IN ADVANCE BEFORE YOU DIG, GRADE, OR EXCAVATE FOR THE MARKING OF UNDERGROUND MEMBER UTILITIES

| REVISIONS: | NO. | DATE | REVISION DESCRIPTION: |
|---|---|---|---|
| | | | |
| | | | |
| | | | |

Boulder County

**BOULDER COUNTY TRANSPORTATION DEPARTMENT**
**ENGINEERING DIVISION**

Michael Baker INTERNATIONAL

| DESIGNED: | CAD: | CHECKED: | DATE: |
|---|---|---|---|
| MEM | EAV | SLS | 05/13/15 |

FOURMILE CANYON DR (SOUTH)
**CROSS SECTIONS**

PROJECT NO: 4043.SEPT12C36 | SHEET NO: **X16**

evaughn 10:19:26 AM par:\\DCPW4PP1.bkr.mbakercorp.com\pwprod\Documents\Projects\Lakewood_Office\Boulder_County_Emergency_Transportation\T03\08_Sheet_Files\05_Roadway\DGN\South\Fourmile_Rdwy_S-Xsections.dgn

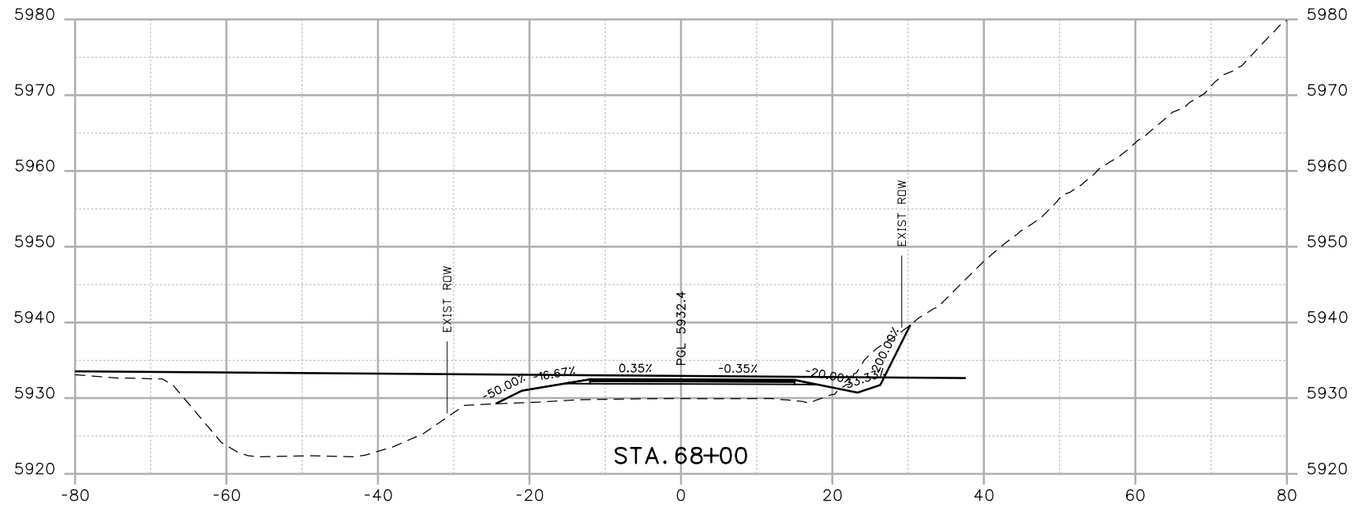


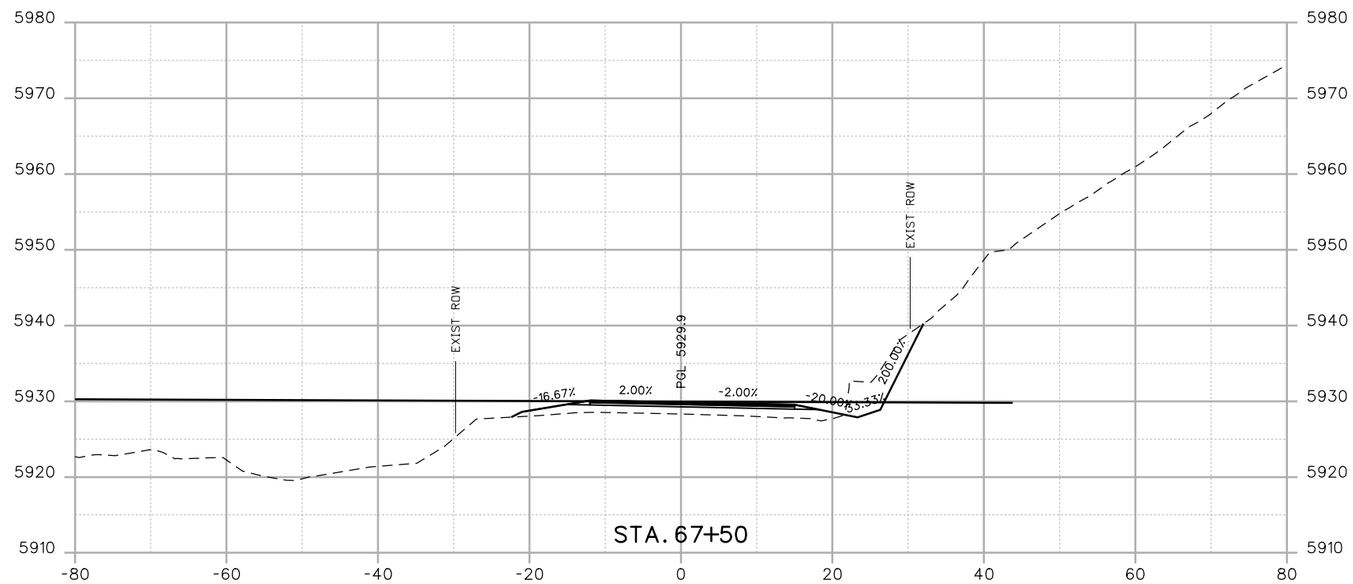


30% SET

CALL UTILITY NOTIFICATION CENTER OF COLORADO
811
CALL 2-BUSINESS DAYS IN ADVANCE BEFORE YOU DIG, GRADE, OR EXCAVATE FOR THE MARKING OF UNDERGROUND MEMBER UTILITIES

| REVISIONS: | NO. | DATE | REVISION DESCRIPTION: |
|---|---|---|---|
| | | | |
| | | | |
| | | | |

Boulder County

Michael Baker INTERNATIONAL

**BOULDER COUNTY TRANSPORTATION DEPARTMENT**
**ENGINEERING DIVISION**

| DESIGNED: | CAD: | CHECKED: | DATE: |
|---|---|---|---|
| MEM | EAV | SLS | 05/13/15 |

FOURMILE CANYON DR (SOUTH)
**CROSS SECTIONS**

PROJECT NO: 4043.SEPT12C36 | SHEET NO: **X17**

evaughn 10:19:27 AM pw:\\DCPW\PP1.bkr.mbakercorp.com:pwprod\Documents\Projects\Lakewood_Office\Boulder_County_Emergency_Transportation\T03\08_Sheet_Files\05_Roadway\DGN\South\Fourmile_Rdwy_S-Xsections.dgn

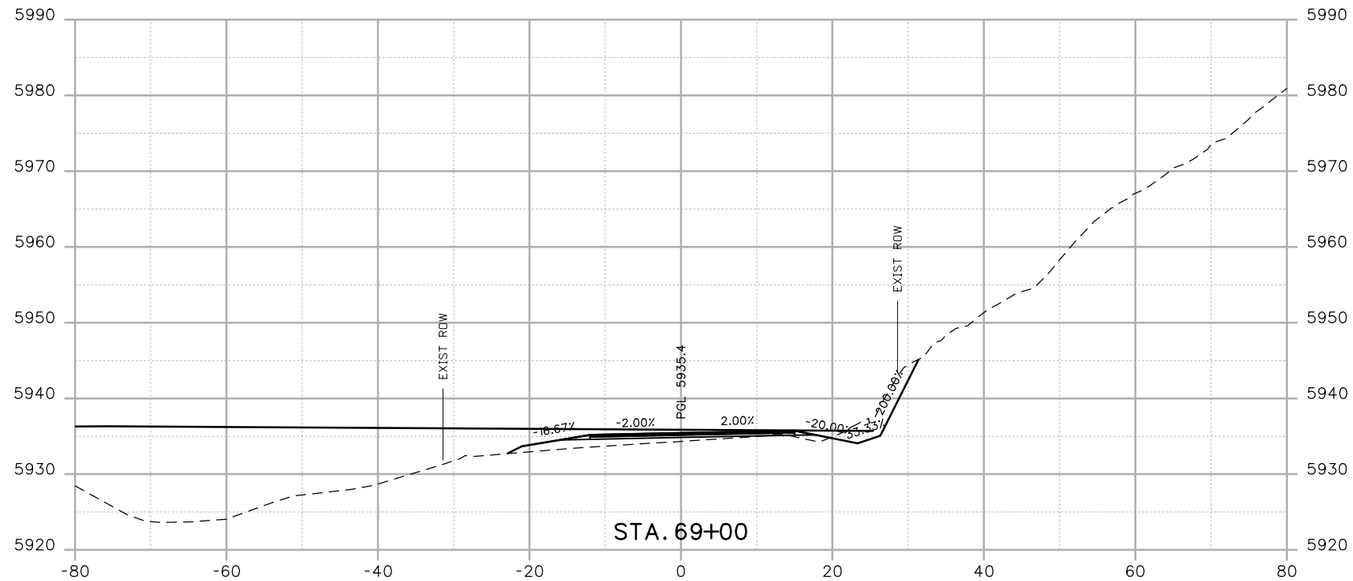


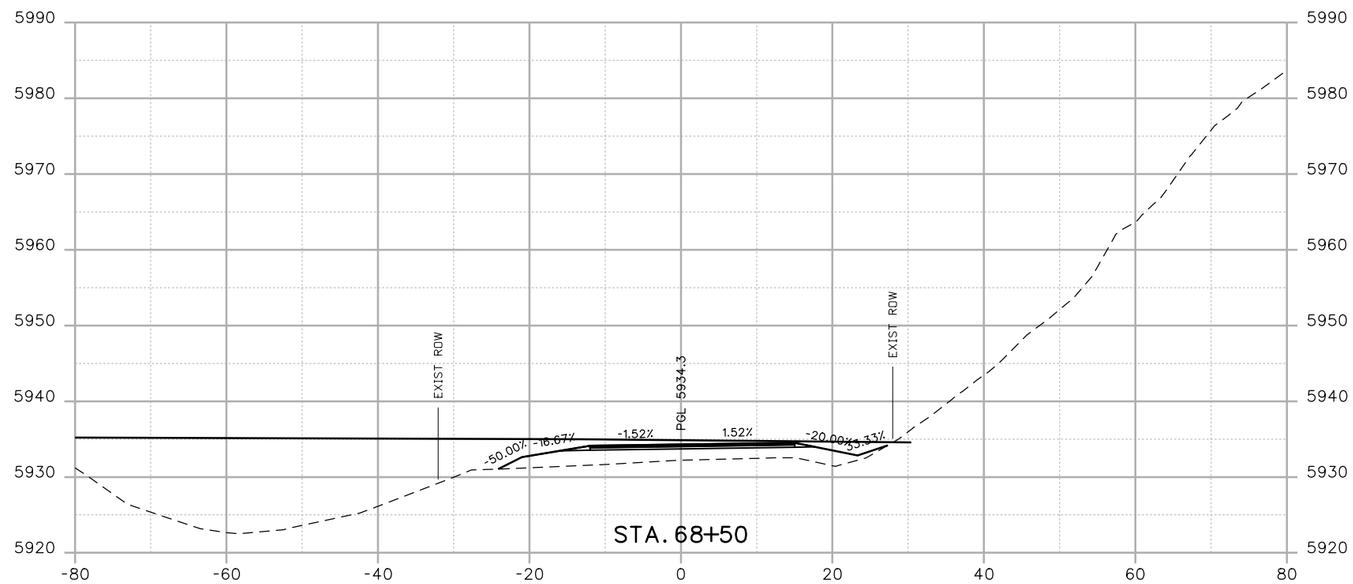


30% SET

CALL UTILITY NOTIFICATION CENTER OF COLORADO

811

CALL 2-BUSINESS DAYS IN ADVANCE BEFORE YOU DIG, GRADE, OR EXCAVATE FOR THE MARKING OF UNDERGROUND MEMBER UTILITIES

| REVISIONS: | NO. | DATE | REVISION DESCRIPTION: |
|---|---|---|---|
| | | | |
| | | | |
| | | | |

Boulder County

Michael Baker INTERNATIONAL

**BOULDER COUNTY TRANSPORTATION DEPARTMENT**
**ENGINEERING DIVISION**

| DESIGNED: | CAD: | CHECKED: | DATE: |
|---|---|---|---|
| MEM | EAV | SLS | 05/13/15 |

FOURMILE CANYON DR (SOUTH)
**CROSS SECTIONS**

PROJECT NO: 4043.SEPT12C36 | SHEET NO: **X18**

evaughn 10:19:28 AM pw:\\DCPW\PP1.bkr.mbakercorp.com:pwprod\Documents\Projects\Lakewood_Office\Boulder_County_Emergency_Transportation\T03\08_Sheet_Files\05_Roadway\DGN\South\Fourmile_Rdwy_S-Xsections.dgn

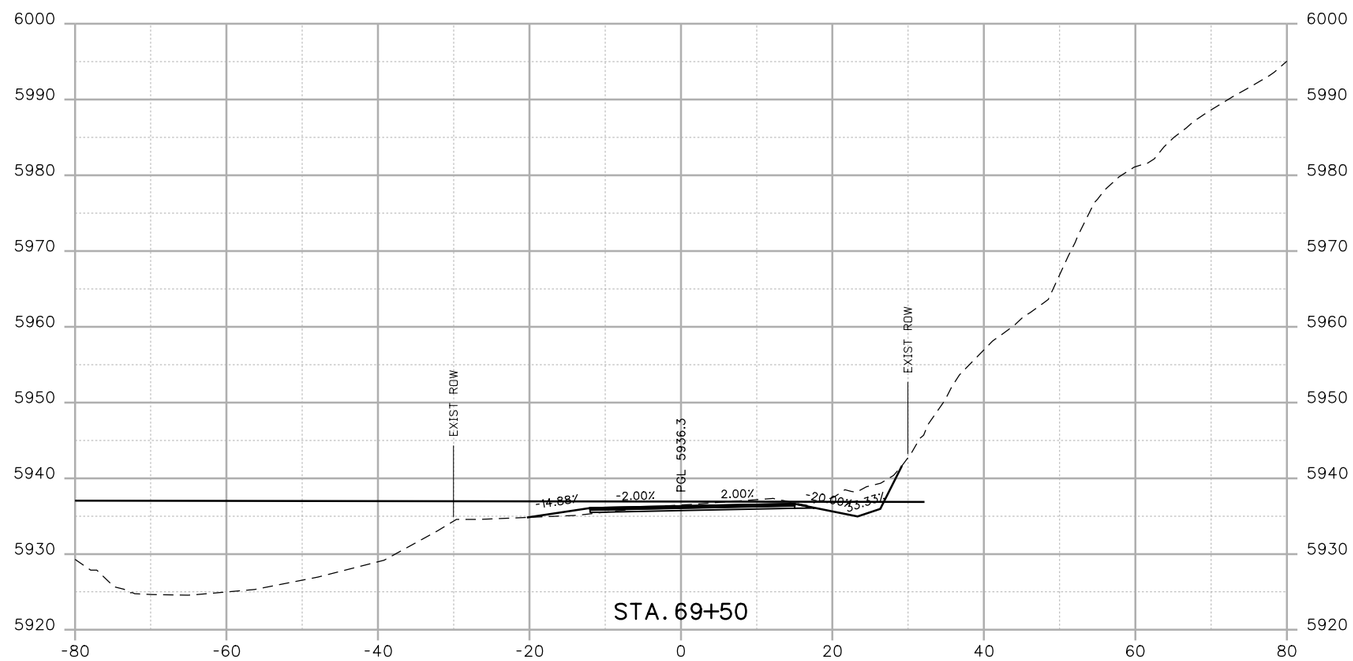


30% SET

CALL UTILITY NOTIFICATION CENTER OF COLORADO
811
CALL 2-BUSINESS DAYS IN ADVANCE BEFORE YOU DIG, GRADE, OR EXCAVATE FOR THE MARKING OF UNDERGROUND MEMBER UTILITIES

| REVISIONS: | NO. | DATE | REVISION DESCRIPTION: |
|---|---|---|---|
| | | | |
| | | | |
| | | | |

Boulder County

Michael Baker INTERNATIONAL

**BOULDER COUNTY TRANSPORTATION DEPARTMENT**
**ENGINEERING DIVISION**

| DESIGNED: | CAD: | CHECKED: | DATE: |
|---|---|---|---|
| MEM | EAV | SLS | 05/13/15 |

FOURMILE CANYON DR (SOUTH)
**CROSS SECTIONS**

PROJECT NO: 4043.SEPT12C36 | SHEET NO: X19

evaughn 10:19:29 AM pw:\\DCPWAPP1.bkr.mbakercorp.com:pwprod\Documents\Projects\Lakewood_Office\Boulder_County_Emergency_Transportation\T03\08_Sheet_Files\05_Roadway\DGN\South\Fourmile_Rdwy_S-Xsections.dgn

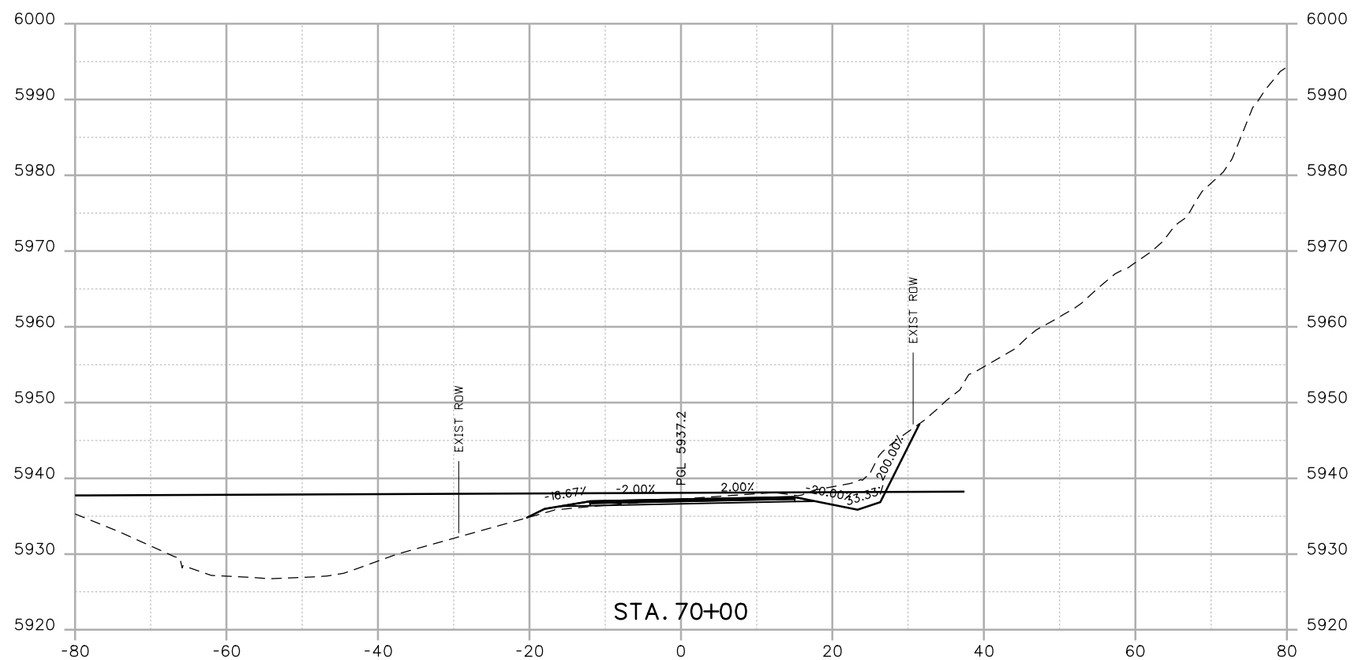


30% SET

CALL UTILITY NOTIFICATION CENTER OF COLORADO

811

CALL 2-BUSINESS DAYS IN ADVANCE BEFORE YOU DIG, GRADE, OR EXCAVATE FOR THE MARKING OF UNDERGROUND MEMBER UTILITIES

| REVISIONS: | NO. | DATE | REVISION DESCRIPTION: |
|---|---|---|---|
| | | | |
| | | | |
| | | | |

Boulder County

Michael Baker INTERNATIONAL

**BOULDER COUNTY TRANSPORTATION DEPARTMENT**
**ENGINEERING DIVISION**

| DESIGNED: | CAD: | CHECKED: | DATE: |
|---|---|---|---|
| MEM | EAV | SLS | 05/13/15 |

FOURMILE CANYON DR (SOUTH)
**CROSS SECTIONS**

PROJECT NO: 4043.SEPT12C36 | SHEET NO: **X20**

evaughn 10:19:30 AM pw:\\DCPW4PP1.bkr.mbakercorp.com:pwprod\Documents\Projects\Lakewood_Office\Boulder_County_Emergency_Transportation\T03\08_Sheet_Files\05_Roadway\DGN\South\Fourmile_Rdwy_S-Xsections.dgn

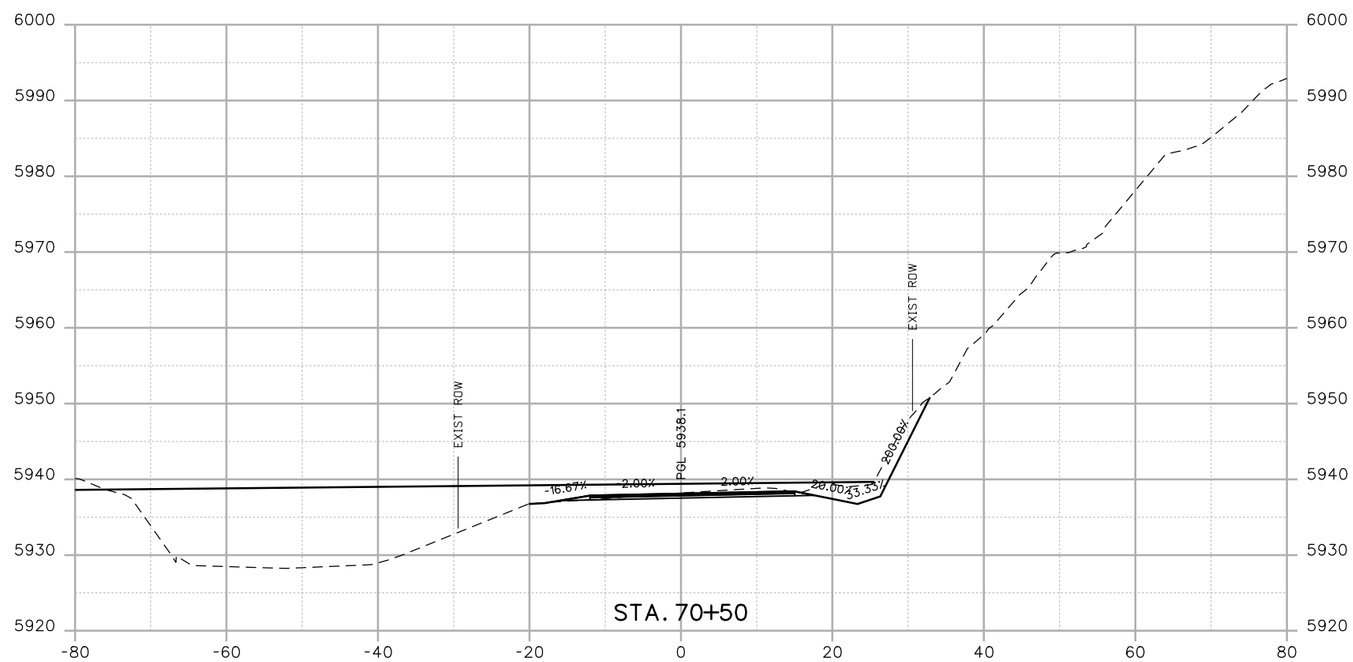


30% SET

CALL UTILITY NOTIFICATION CENTER OF COLORADO
811
CALL 2-BUSINESS DAYS IN ADVANCE BEFORE YOU DIG, GRADE, OR EXCAVATE FOR THE MARKING OF UNDERGROUND MEMBER UTILITIES

| REVISIONS: | NO. | DATE | REVISION DESCRIPTION: |
|---|---|---|---|
| | | | |
| | | | |
| | | | |

Boulder County

Michael Baker INTERNATIONAL

**BOULDER COUNTY TRANSPORTATION DEPARTMENT**
**ENGINEERING DIVISION**

| DESIGNED: | CAD: | CHECKED: | DATE: |
|---|---|---|---|
| MEM | EAV | SLS | 05/13/15 |

FOURMILE CANYON DR (SOUTH)
**CROSS SECTIONS**

PROJECT NO: 4043.SEPT12C36 | SHEET NO: **X21**

evaughn 10:19:31 AM pw:\\DCPWAPP1.bkr.mbakercorp.com:pwprod\Documents\Projects\Lakewood_Office\Boulder_County_Emergency_Transportation\T03\08_Sheet_Files\05_Roadway\DGN\South\Fourmile_Rdwy_S-Xsections.dgn

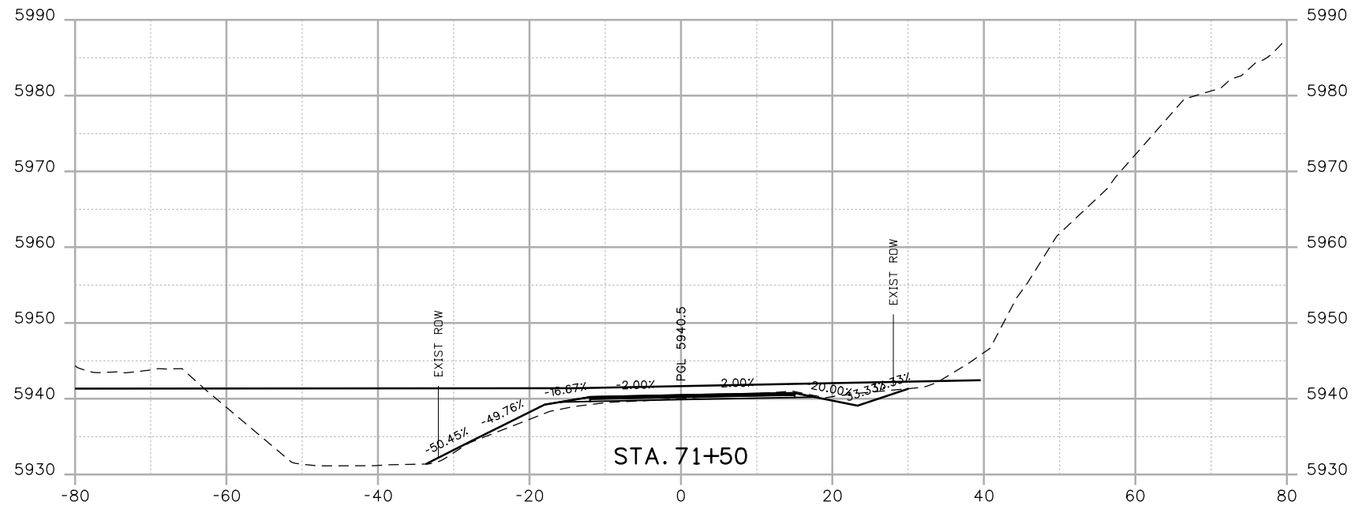


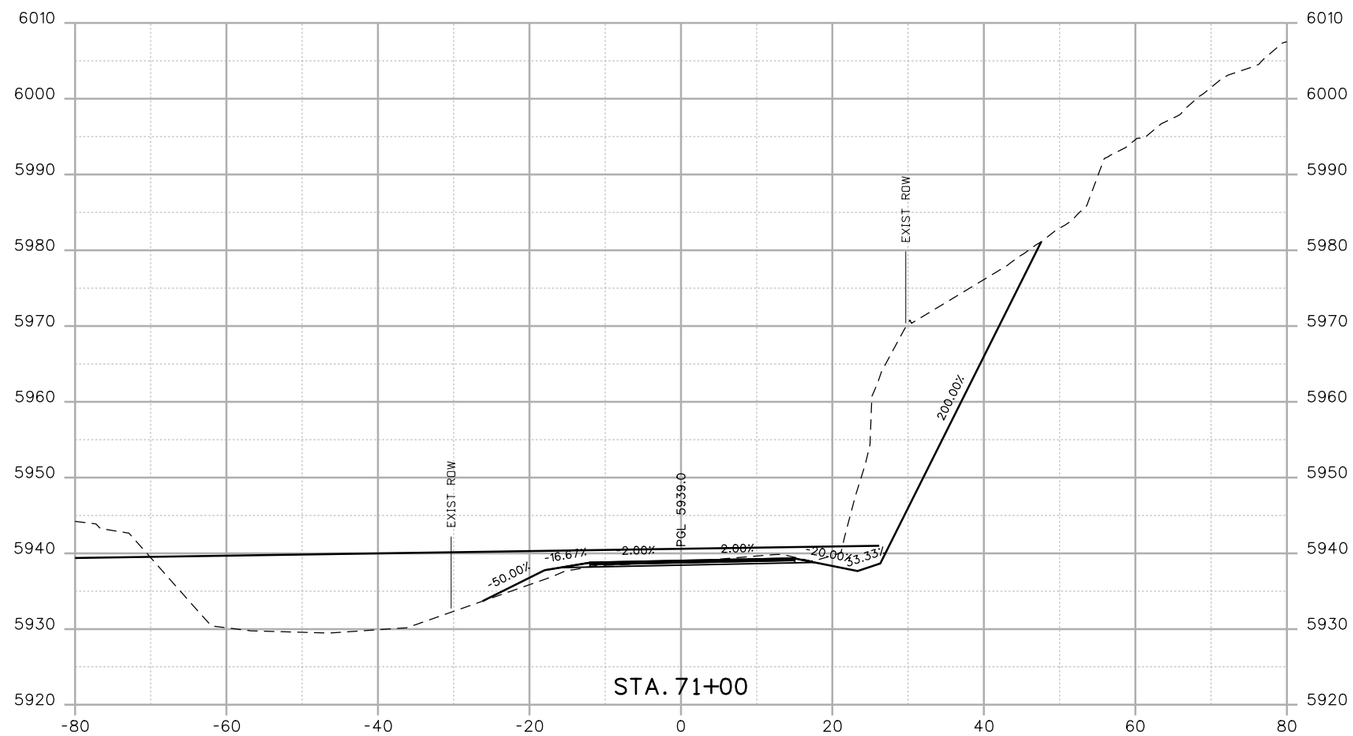


30% SET

CALL UTILITY NOTIFICATION CENTER OF COLORADO
CALL 2-BUSINESS DAYS IN ADVANCE BEFORE YOU DIG, GRADE, OR EXCAVATE FOR THE MARKING OF UNDERGROUND MEMBER UTILITIES

| REVISIONS: | NO. | DATE | REVISION DESCRIPTION: |
|---|---|---|---|
| | | | |
| | | | |
| | | | |

BOULDER COUNTY TRANSPORTATION DEPARTMENT
ENGINEERING DIVISION

Michael Baker INTERNATIONAL

| DESIGNED: | CAD: | CHECKED: | DATE: |
|---|---|---|---|
| MEM | EAV | SLS | 05/13/15 |

FOURMILE CANYON DR (SOUTH)
**CROSS SECTIONS**

PROJECT NO: 4043.SEPT12C36 SHEET NO: X22

evaughn 10:19:32 AM pw:\\DCPWAPP1.bkr.mbakercorp.com:pwprod\Documents\Projects\Lakewood_Office\Boulder_County_Emergency_Transportation\T03\08_Sheet_Files\05_Roadway\DGN\South\Fourmile_Rdwy_S-Xsections.dgn

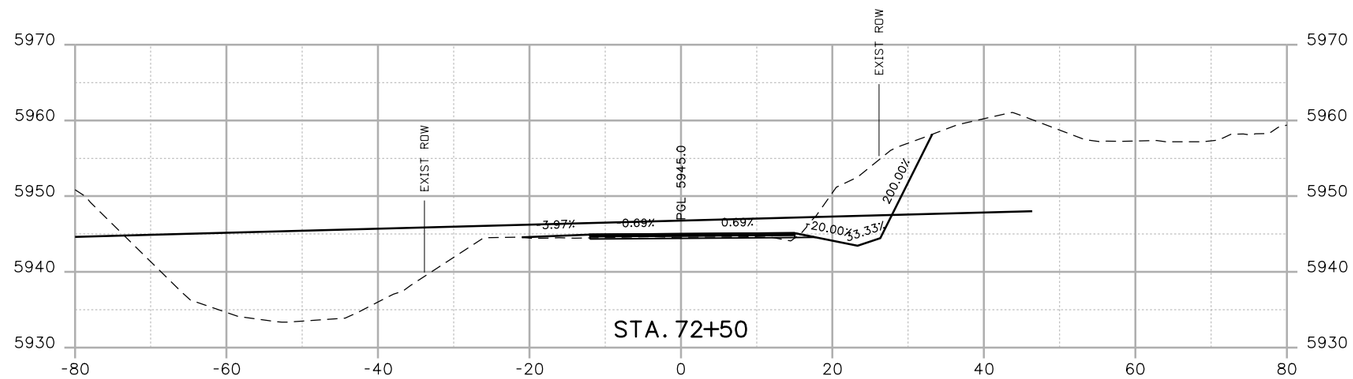


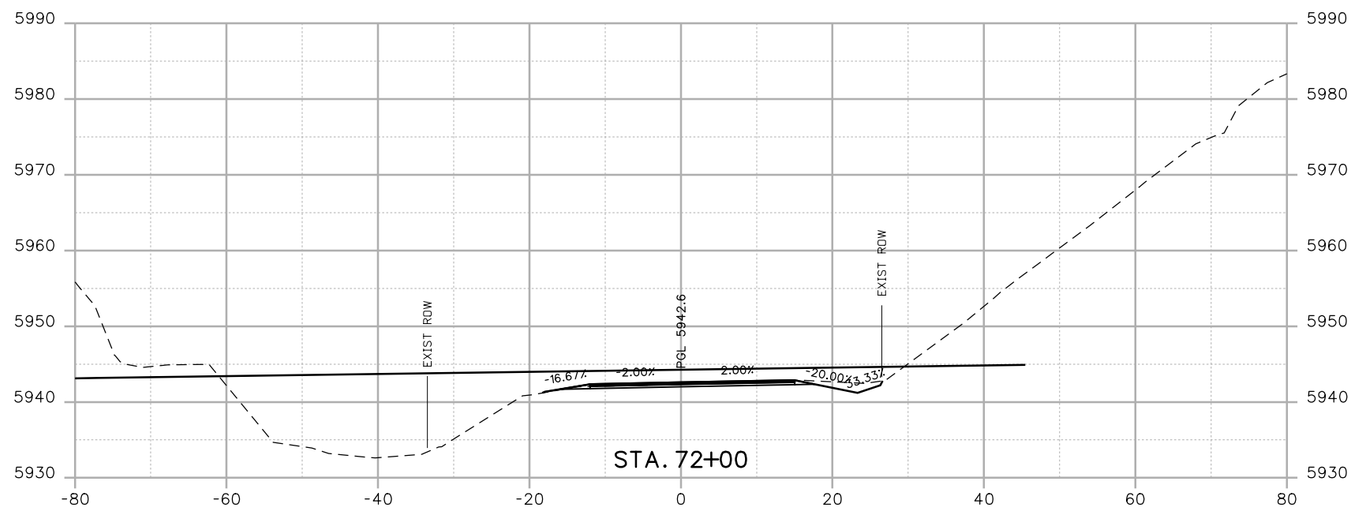


30% SET

CALL UTILITY NOTIFICATION CENTER OF COLORADO
811
CALL 2-BUSINESS DAYS IN ADVANCE BEFORE YOU DIG, GRADE, OR EXCAVATE FOR THE MARKING OF UNDERGROUND MEMBER UTILITIES

| REVISIONS: | NO. | DATE | REVISION DESCRIPTION: |
|---|---|---|---|
| | | | |
| | | | |
| | | | |

Boulder County
Michael Baker INTERNATIONAL

**BOULDER COUNTY TRANSPORTATION DEPARTMENT**
**ENGINEERING DIVISION**

| DESIGNED: | CAD: | CHECKED: | DATE: |
|---|---|---|---|
| MEM | EAV | SLS | 05/13/15 |

FOURMILE CANYON DR (SOUTH)
**CROSS SECTIONS**

PROJECT NO: 4043.SEPT12C36 | SHEET NO: **X23**

eraughn 10:19:33 AM pw:\\DCPWAPP1.bkr.mbakercorp.com:pwprod\Documents\Projects\Lakewood_Office\Boulder_County_Emergency_Transportation\T03\08_Sheet_Files\05_Roadway\DGN\South\Fourmile_Rdwy_S-Xsections.dgn

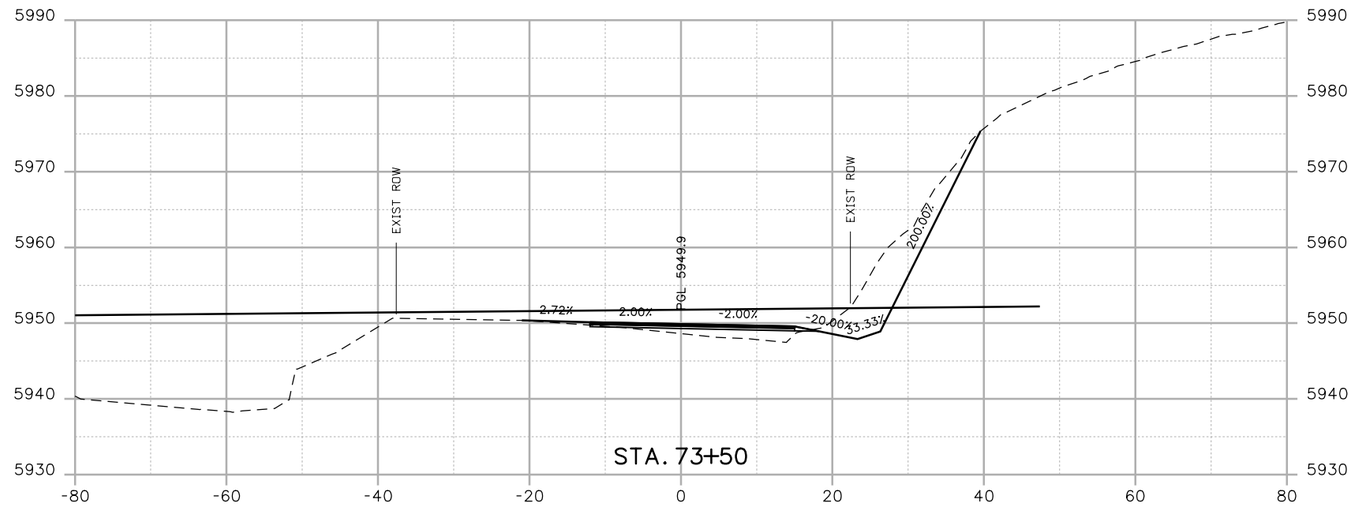


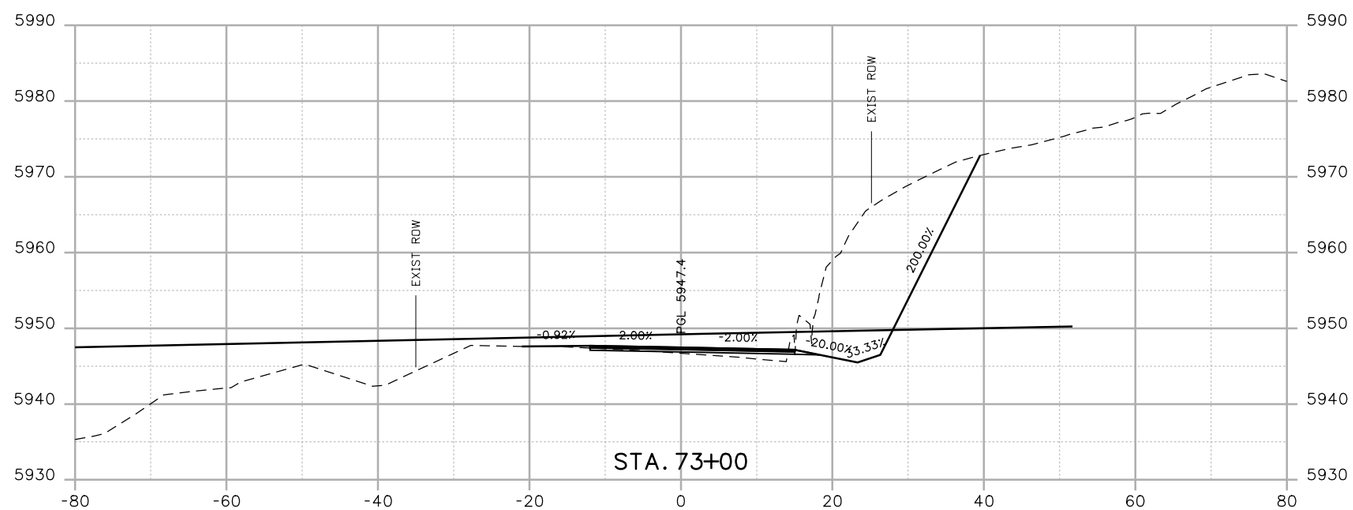


30% SET

CALL UTILITY NOTIFICATION CENTER OF COLORADO
811
CALL 2-BUSINESS DAYS IN ADVANCE BEFORE YOU DIG, GRADE, OR EXCAVATE FOR THE MARKING OF UNDERGROUND MEMBER UTILITIES

| REVISIONS: | NO. | DATE | REVISION DESCRIPTION: |
|---|---|---|---|
| | | | |
| | | | |
| | | | |

Boulder County

**BOULDER COUNTY TRANSPORTATION DEPARTMENT**
**ENGINEERING DIVISION**

Michael Baker INTERNATIONAL

| DESIGNED: | CAD: | CHECKED: | DATE: |
|---|---|---|---|
| MEM | EAV | SLS | 05/13/15 |

FOURMILE CANYON DR (SOUTH)
**CROSS SECTIONS**

PROJECT NO: 4043.SEPT12C36 | SHEET NO: **X24**

evaughn 10:19:34 AM pw:\\DCPWAPP1.bkr.mbakercorp.com:pwprod\Documents\Projects\Lakewood_Office\Boulder_County_Emergency_Transportation\T03\08_Sheet_Files\05_Roadway\DGN\South\Fourmile_Rdwy_S-Xsections.dgn

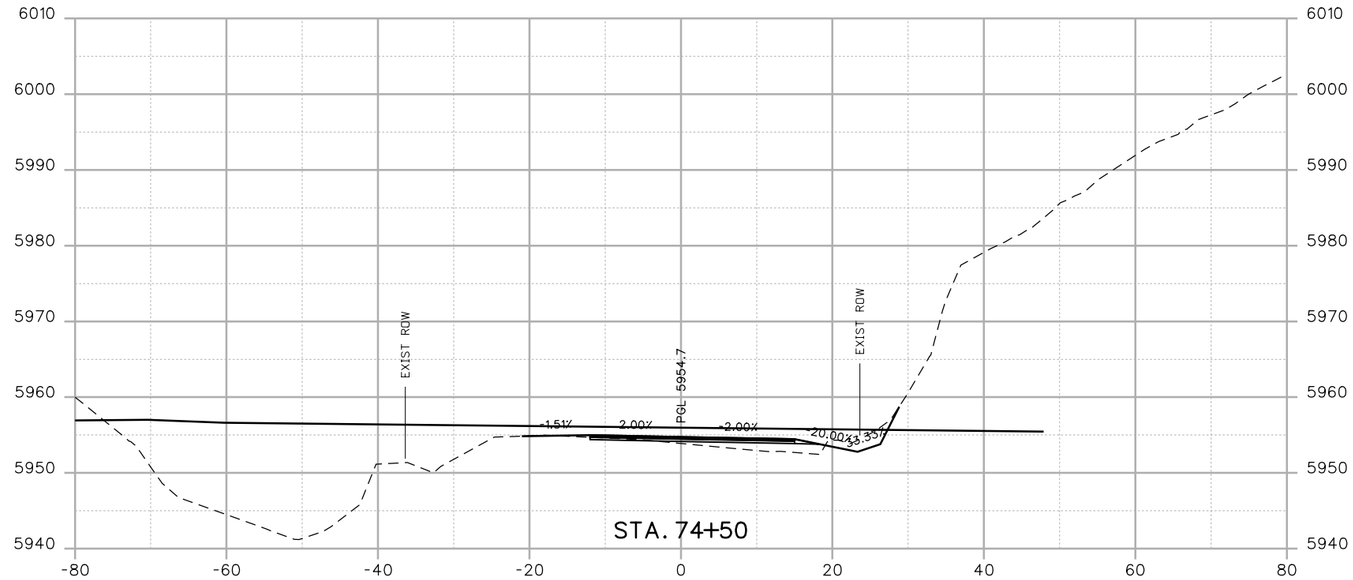


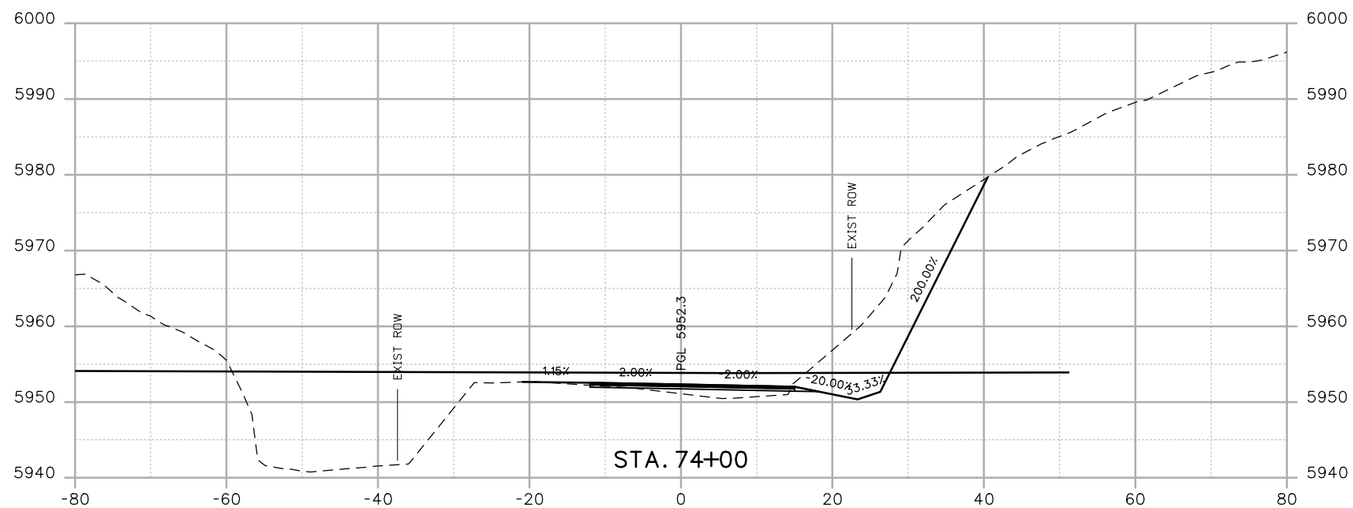


30% SET

CALL UTILITY NOTIFICATION CENTER OF COLORADO
811
CALL 2-BUSINESS DAYS IN ADVANCE BEFORE YOU DIG, GRADE, OR EXCAVATE FOR THE MARKING OF UNDERGROUND MEMBER UTILITIES

| REVISIONS: | NO. | DATE | REVISION DESCRIPTION: |
|---|---|---|---|
| | | | |
| | | | |
| | | | |

Boulder County

Michael Baker INTERNATIONAL

**BOULDER COUNTY TRANSPORTATION DEPARTMENT**
**ENGINEERING DIVISION**

| DESIGNED: | CAD: | CHECKED: | DATE: |
|---|---|---|---|
| MEM | EAV | SLS | 05/13/15 |

FOURMILE CANYON DR (SOUTH)
**CROSS SECTIONS**

PROJECT NO: 4043.SEPT12C36 | SHEET NO: **X25**

eraughn 10:19:35 AM pw:\\DCPW4PP1.bkr.mbakercorp.com:pwprod\Documents\Projects\Lakewood_Office\Boulder_County_Emergency_Transportation\T03\08_Sheet_Files\05_Roadway\DGN\South\Fourmile_Rdwy_S-Xsections.dgn

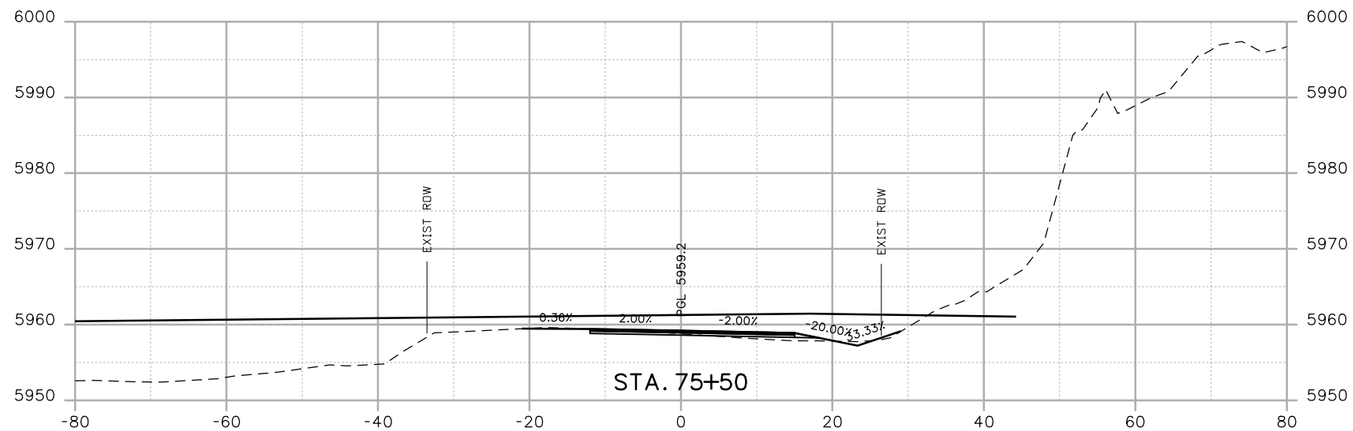


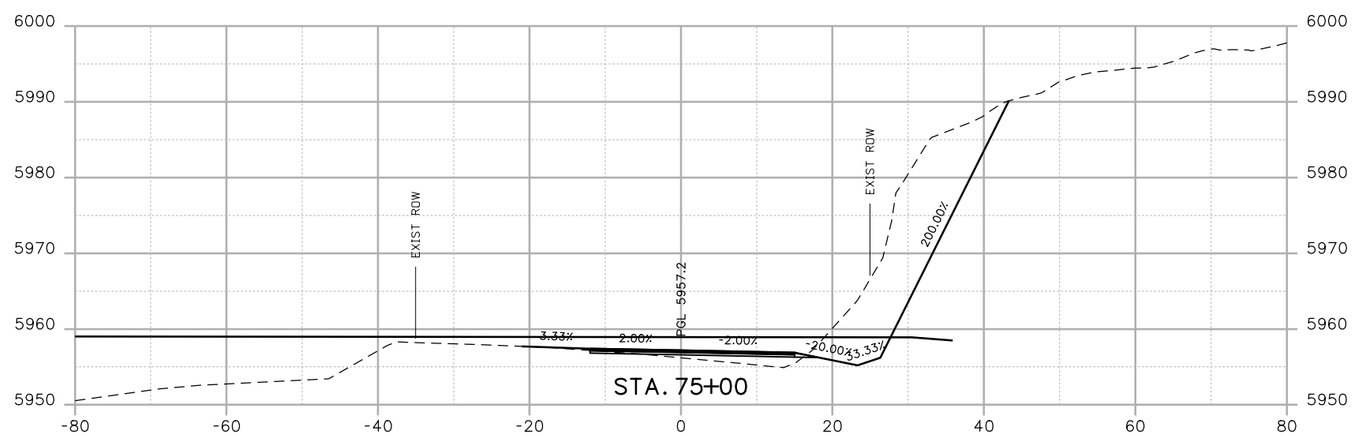


30% SET

CALL UTILITY NOTIFICATION CENTER OF COLORADO
811
CALL 2-BUSINESS DAYS IN ADVANCE BEFORE YOU DIG, GRADE, OR EXCAVATE FOR THE MARKING OF UNDERGROUND MEMBER UTILITIES

| REVISIONS: | NO. | DATE | REVISION DESCRIPTION: |
|---|---|---|---|
| | | | |
| | | | |
| | | | |

Boulder County

**BOULDER COUNTY TRANSPORTATION DEPARTMENT**
**ENGINEERING DIVISION**

Michael Baker INTERNATIONAL

| DESIGNED: | CAD: | CHECKED: | DATE: |
|---|---|---|---|
| MEM | EAV | SLS | 05/13/15 |

FOURMILE CANYON DR (SOUTH)
**CROSS SECTIONS**

PROJECT NO: 4043.SEPT12C36 | SHEET NO: **X26**

evaughn 10:19:36 AM par:\\DCPW4PP1.bkr.mbakercorp.com:pwprod\Documents\Projects\Lakewood_Office\Boulder_County_Emergency_Transportation\T03\08_Sheet_Files\05_Roadway\DGN\South\Fourmile_Rdwy_S-Xsections.dgn

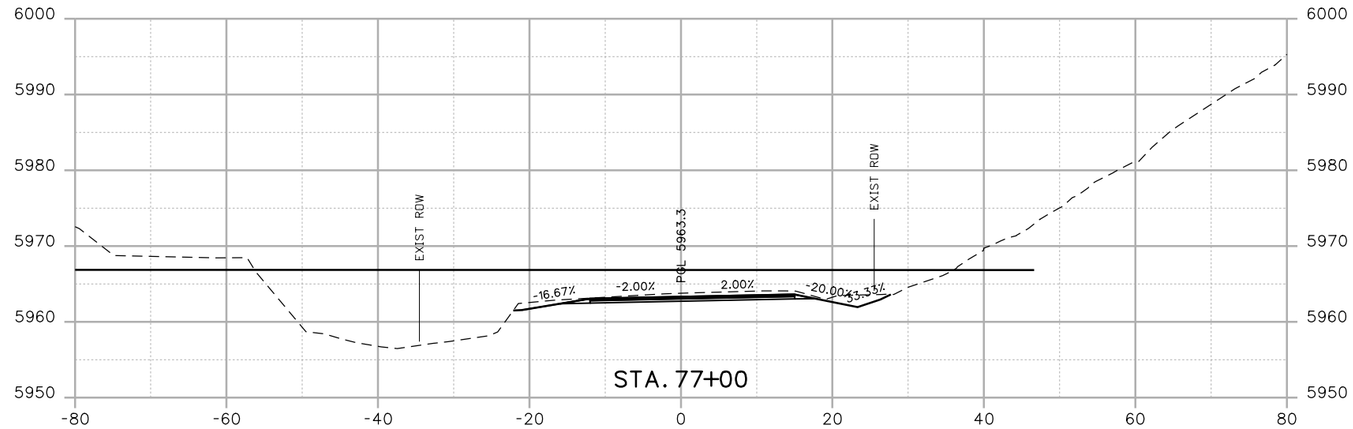


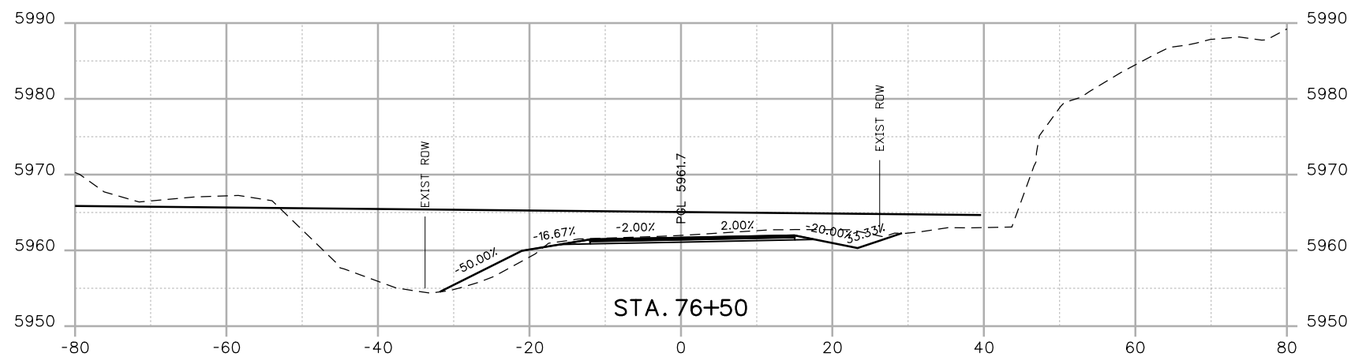


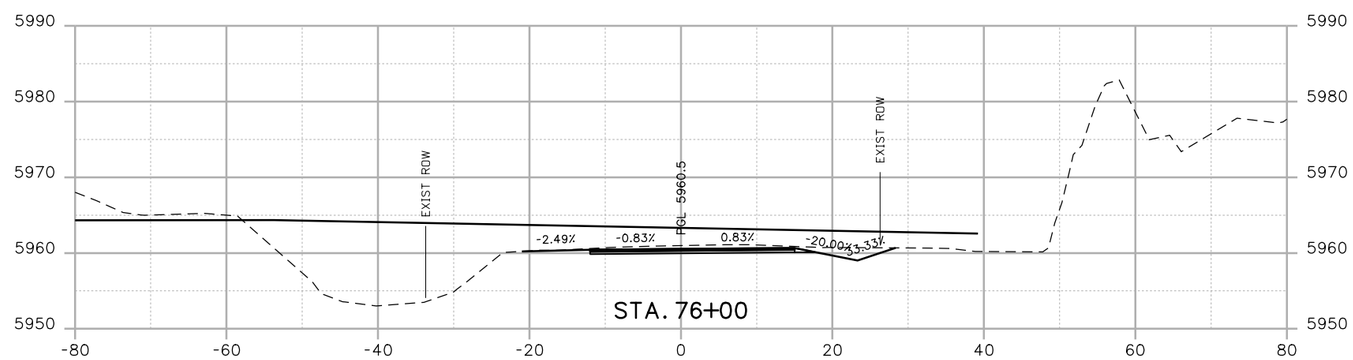


**30% SET**

CALL UTILITY NOTIFICATION CENTER OF COLORADO
811
CALL 2-BUSINESS DAYS IN ADVANCE BEFORE YOU DIG, GRADE, OR EXCAVATE FOR THE MARKING OF UNDERGROUND MEMBER UTILITIES

| REVISIONS: | NO. | DATE | REVISION DESCRIPTION: |
|---|---|---|---|
| | | | |
| | | | |
| | | | |

Boulder County

**BOULDER COUNTY TRANSPORTATION DEPARTMENT**
**ENGINEERING DIVISION**

Michael Baker INTERNATIONAL

| DESIGNED: | CAD: | CHECKED: | DATE: |
|---|---|---|---|
| MEM | EAV | SLS | 05/13/15 |

FOURMILE CANYON DR (SOUTH)
**CROSS SECTIONS**

PROJECT NO: 4043.SEPT12C36 | SHEET NO: **X27**

evaughn 10:19:37 AM pw:\\DCPW4PP1.bkr.mbakercorp.com:pwprod\Documents\Projects\Lakewood_Office\Boulder_County_Emergency_Transportation\T03\08_Sheet_Files\05_Roadway\DGN\South\Fourmile_Rdwy_S-Xsections.dgn

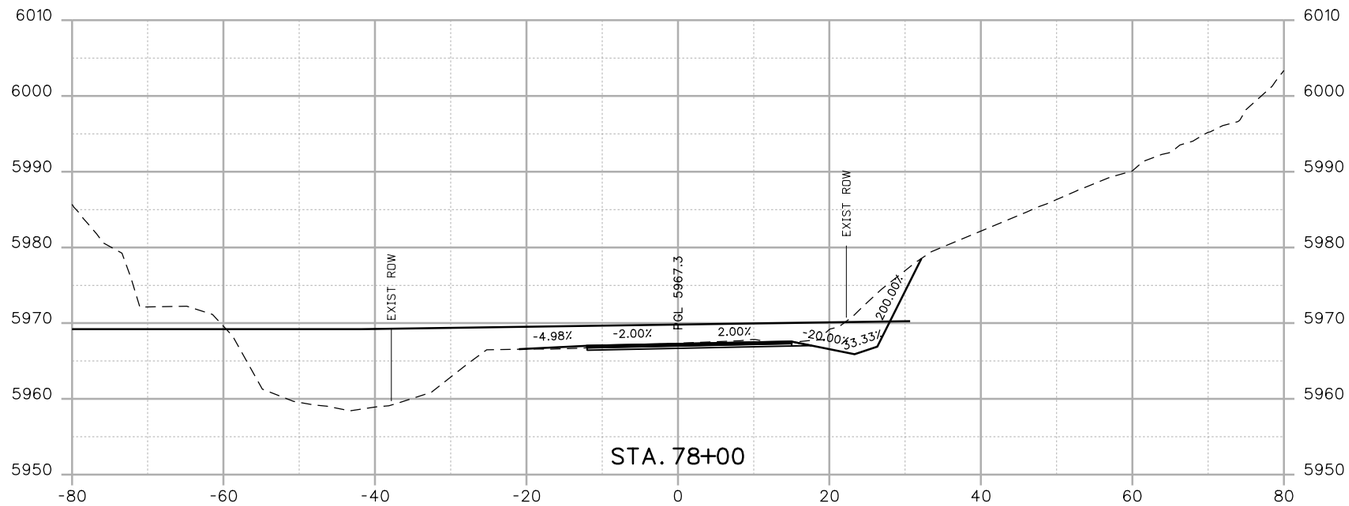


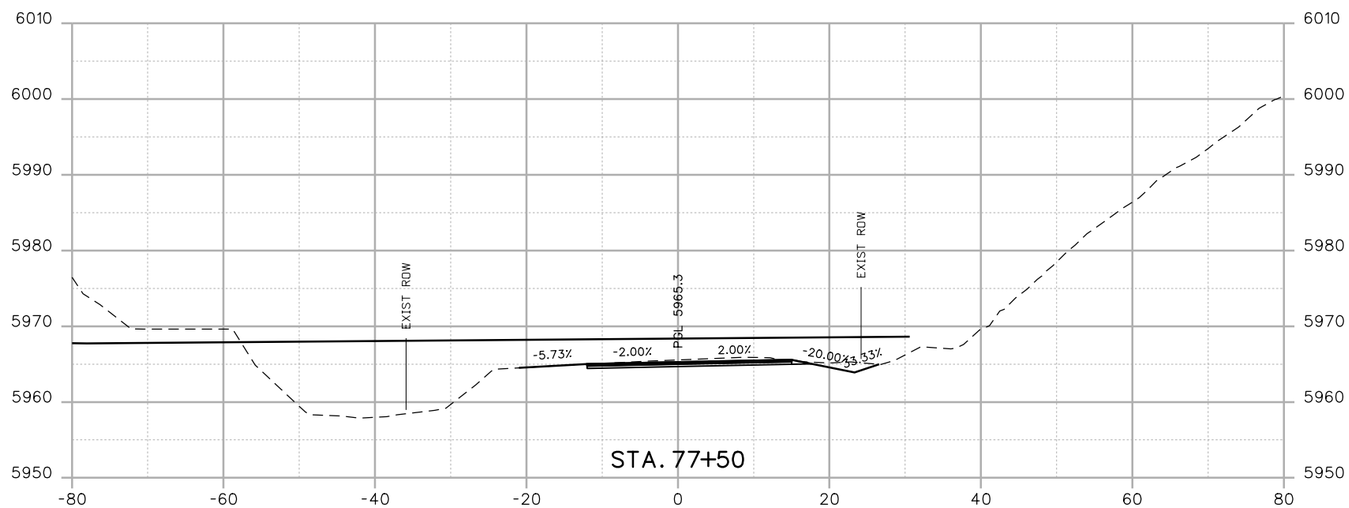


30% SET

CALL UTILITY NOTIFICATION CENTER OF COLORADO
811
CALL 2-BUSINESS DAYS IN ADVANCE BEFORE YOU DIG, GRADE, OR EXCAVATE FOR THE MARKING OF UNDERGROUND MEMBER UTILITIES

| REVISIONS: | NO. | DATE | REVISION DESCRIPTION: |
|---|---|---|---|
| | | | |
| | | | |
| | | | |

Boulder County
Michael Baker INTERNATIONAL

**BOULDER COUNTY TRANSPORTATION DEPARTMENT**
**ENGINEERING DIVISION**

| DESIGNED: | CAD: | CHECKED: | DATE: |
|---|---|---|---|
| MEM | EAV | SLS | 05/13/15 |

FOURMILE CANYON DR (SOUTH)
**CROSS SECTIONS**

PROJECT NO: 4043.SEPT12C36 | SHEET NO: **X28**

eraughn 10:19:38 AM pw:\\DCPWAPP1.bkr.mbakercorp.com:pwprod\Documents\Projects\Lakewood_Office\Boulder_County_Emergency_Transportation\T03\08_Sheet_Files\05_Roadway\DGN\South\Fourmile_Rdwy_S-Xsections.dgn

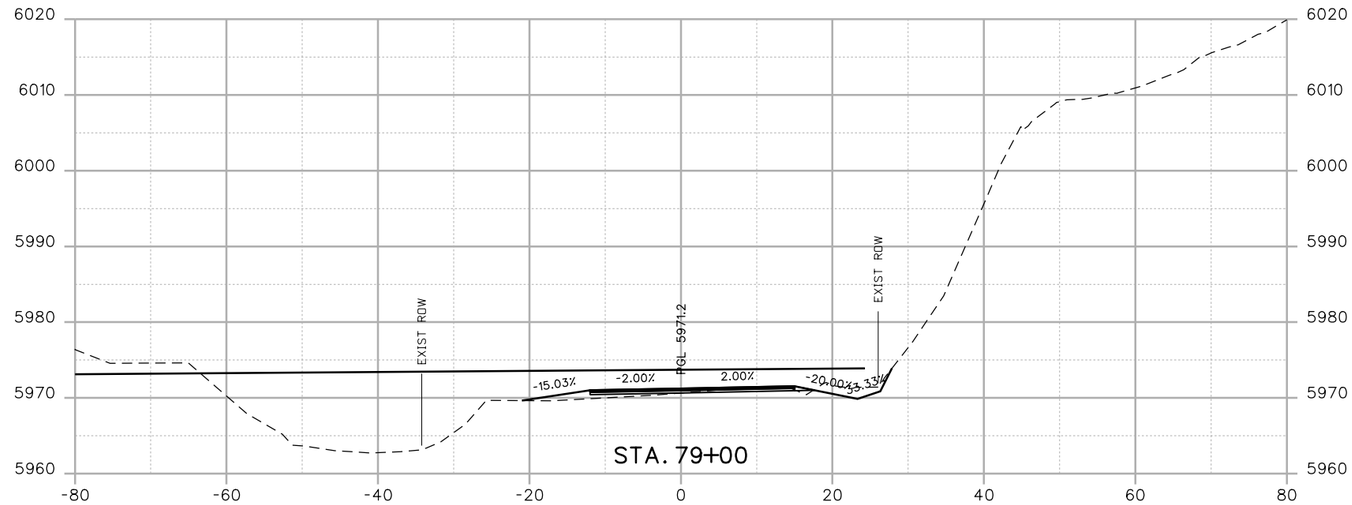


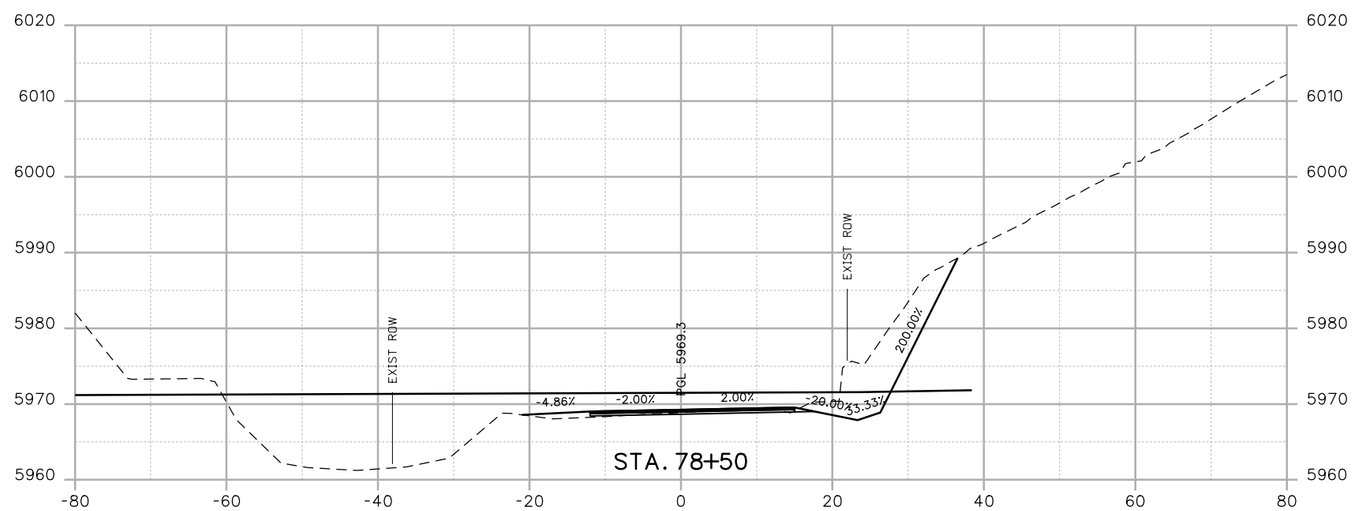


30% SET

CALL UTILITY NOTIFICATION CENTER OF COLORADO
811
CALL 2-BUSINESS DAYS IN ADVANCE BEFORE YOU DIG, GRADE, OR EXCAVATE FOR THE MARKING OF UNDERGROUND MEMBER UTILITIES

| REVISIONS: | NO. | DATE | REVISION DESCRIPTION: |
|---|---|---|---|
| | | | |
| | | | |
| | | | |

Boulder County

**BOULDER COUNTY TRANSPORTATION DEPARTMENT**
**ENGINEERING DIVISION**

Michael Baker INTERNATIONAL

| DESIGNED: | CAD: | CHECKED: | DATE: |
|---|---|---|---|
| MEM | EAV | SLS | 05/13/15 |

FOURMILE CANYON DR (SOUTH)
**CROSS SECTIONS**

PROJECT NO: 4043.SEPT12C36 | SHEET NO: **X29**

evaughn 10:19:39 AM pw:\\DCPWAPP1.bkr.mbakercorp.com:pwprod\Documents\Projects\Lakewood_Office\Boulder_County_Emergency_Transportation\T03\08_Sheet_Files\05_Roadway\DGN\South\Fourmile_Rdwy_S-Xsections.dgn

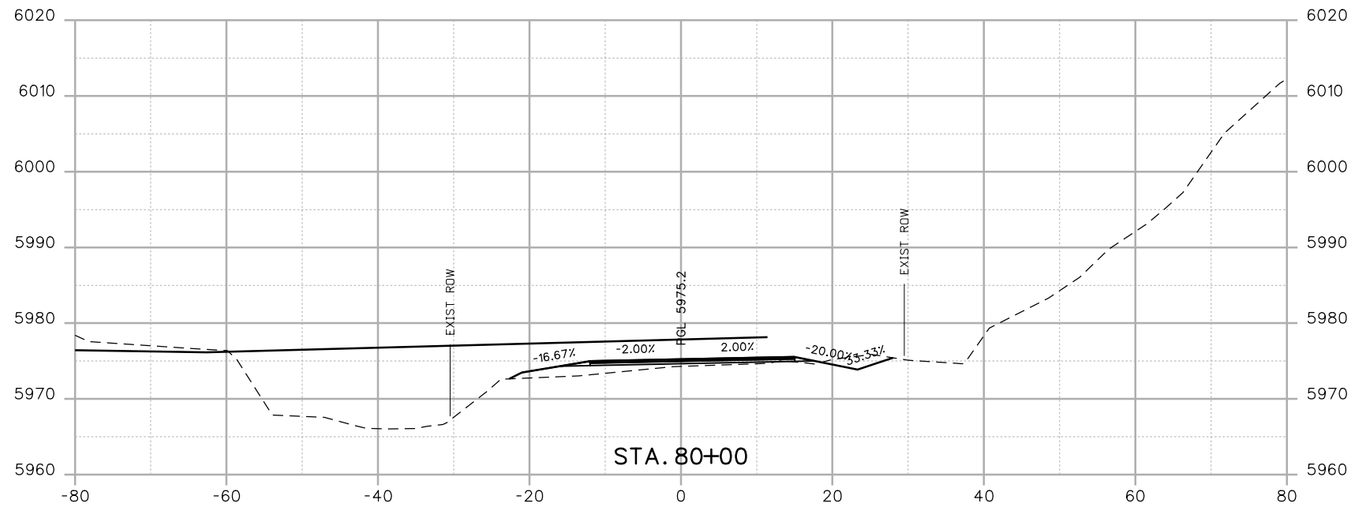


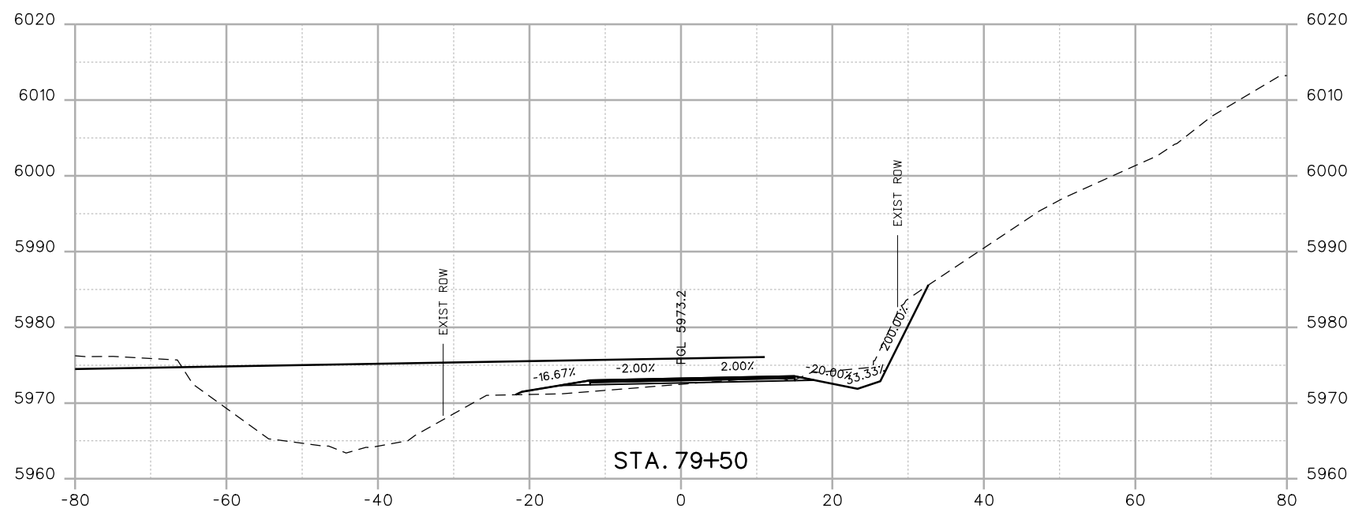


30% SET

CALL UTILITY NOTIFICATION CENTER OF COLORADO
811
CALL 2-BUSINESS DAYS IN ADVANCE BEFORE YOU DIG, GRADE, OR EXCAVATE FOR THE MARKING OF UNDERGROUND MEMBER UTILITIES

| REVISIONS: | NO. | DATE | REVISION DESCRIPTION: |
|---|---|---|---|
| | | | |
| | | | |
| | | | |

Boulder County

Michael Baker INTERNATIONAL

**BOULDER COUNTY TRANSPORTATION DEPARTMENT**
**ENGINEERING DIVISION**

| DESIGNED: | CAD: | CHECKED: | DATE: |
|---|---|---|---|
| MEM | EAV | SLS | 05/13/15 |

FOURMILE CANYON DR (SOUTH)
**CROSS SECTIONS**

PROJECT NO: 4043.SEPT12C36 | SHEET NO: **X30**

evaughn 10:19:40 AM pw:\\DCPWAPP1.bkr.mbakercorp.com:pwprod\Documents\Projects\Lakewood_Office\Boulder_County_Emergency_Transportation\T03\08_Sheet_Files\05_Roadway\DGN\South\Fourmile_Rdwy_S-Xsections.dgn

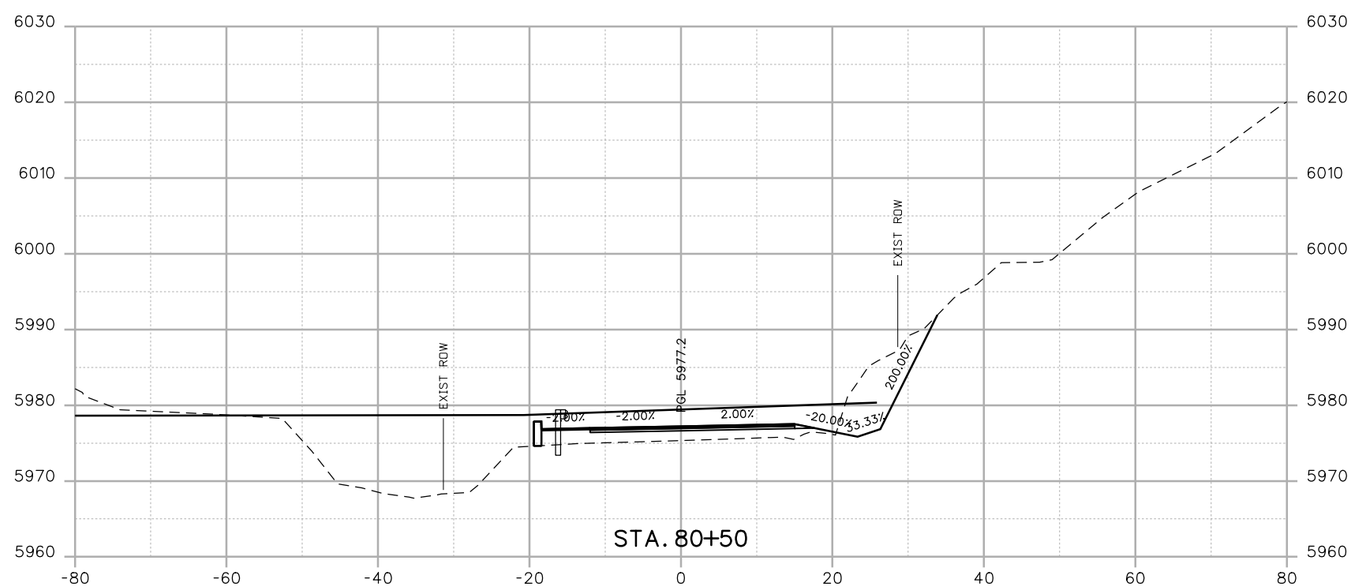


30% SET

CALL UTILITY NOTIFICATION CENTER OF COLORADO
811
CALL 2-BUSINESS DAYS IN ADVANCE BEFORE YOU DIG, GRADE, OR EXCAVATE FOR THE MARKING OF UNDERGROUND MEMBER UTILITIES

| REVISIONS: | NO. | DATE | REVISION DESCRIPTION: |
|---|---|---|---|
| | | | |
| | | | |
| | | | |

Boulder County

Michael Baker INTERNATIONAL

**BOULDER COUNTY TRANSPORTATION DEPARTMENT**
**ENGINEERING DIVISION**

| DESIGNED: | CAD: | CHECKED: | DATE: |
|---|---|---|---|
| MEM | EAV | SLS | 05/13/15 |

FOURMILE CANYON DR (SOUTH)
**CROSS SECTIONS**

PROJECT NO: 4043.SEPT12C36 | SHEET NO: **X31**

evaughn 10:19:41 AM pw:\\DCPWAPP1.bkr.mbakercorp.com:pwprod\Documents\Projects\Lakewood_Office\Boulder_County_Emergency_Transportation\T03\08_Sheet_Files\05_Roadway\DGN\South\Fourmile_Rdwy_S-Xsections.dgn

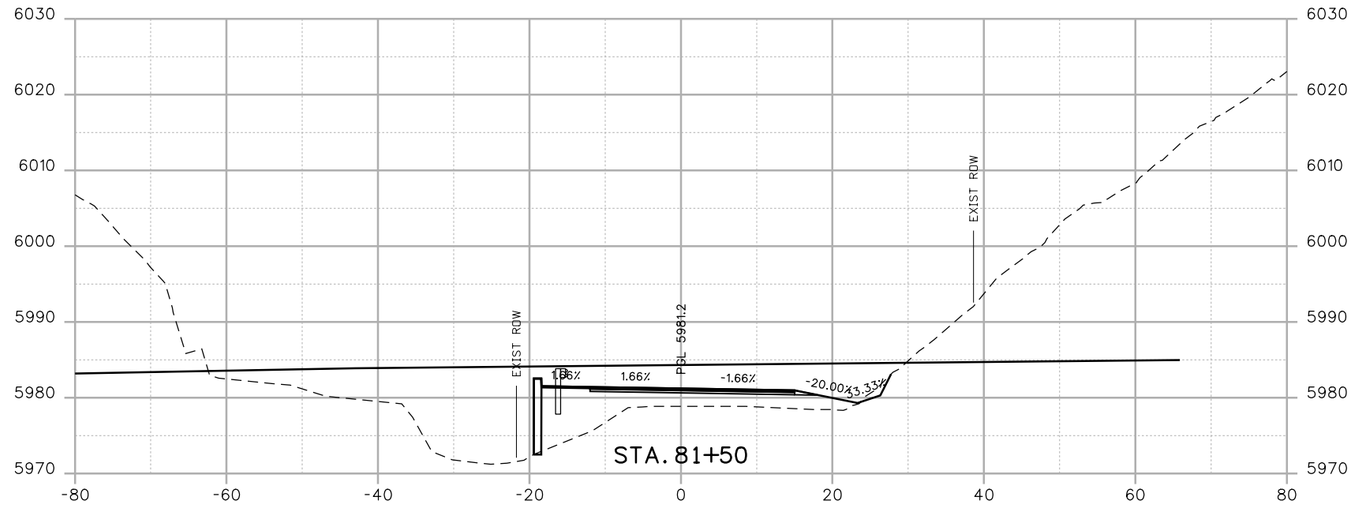


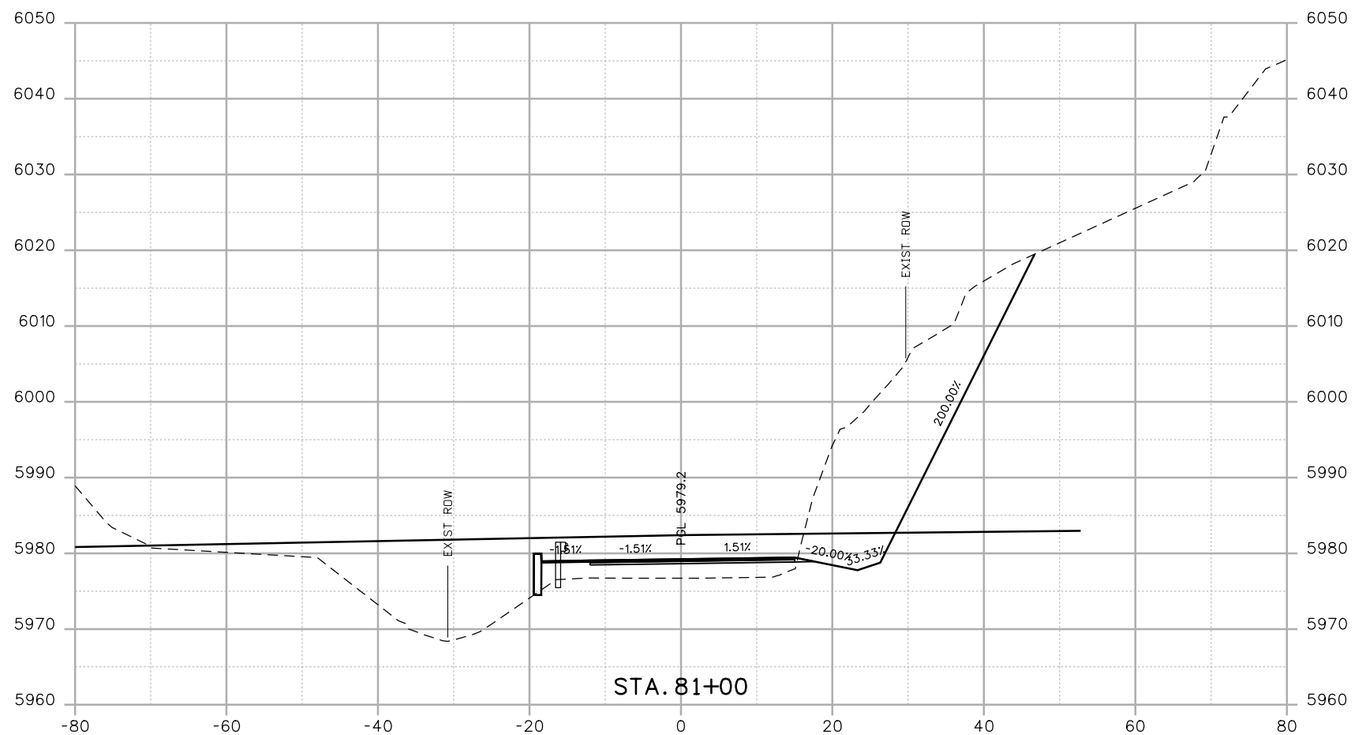


30% SET

CALL UTILITY NOTIFICATION CENTER OF COLORADO
811
CALL 2-BUSINESS DAYS IN ADVANCE BEFORE YOU DIG, GRADE, OR EXCAVATE FOR THE MARKING OF UNDERGROUND MEMBER UTILITIES

| REVISIONS: | NO. | DATE | REVISION DESCRIPTION: |
|---|---|---|---|
| | | | |
| | | | |
| | | | |

Boulder County

Michael Baker INTERNATIONAL

**BOULDER COUNTY TRANSPORTATION DEPARTMENT**
**ENGINEERING DIVISION**

| DESIGNED: | CAD: | CHECKED: | DATE: |
|---|---|---|---|
| MEM | EAV | SLS | 05/13/15 |

FOURMILE CANYON DR (SOUTH)
**CROSS SECTIONS**

PROJECT NO: 4043.SEPT12C36 | SHEET NO: X32

evaughn 10:19:42 AM pw:\\DCPWAPP1.bkr.mbakercorp.com:pwprod\Documents\Projects\Lakewood_Office\Boulder_County_Emergency_Transportation\T03\08_Sheet_Files\05_Roadway\DGN\South\Fourmile_Rdwy_S-Xsections.dgn

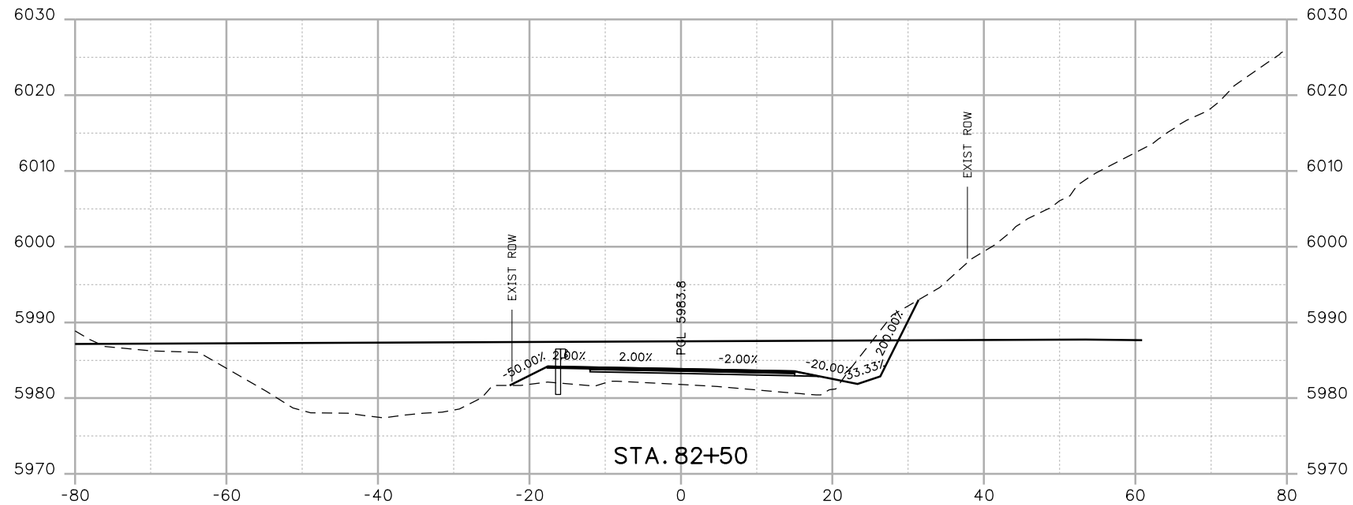


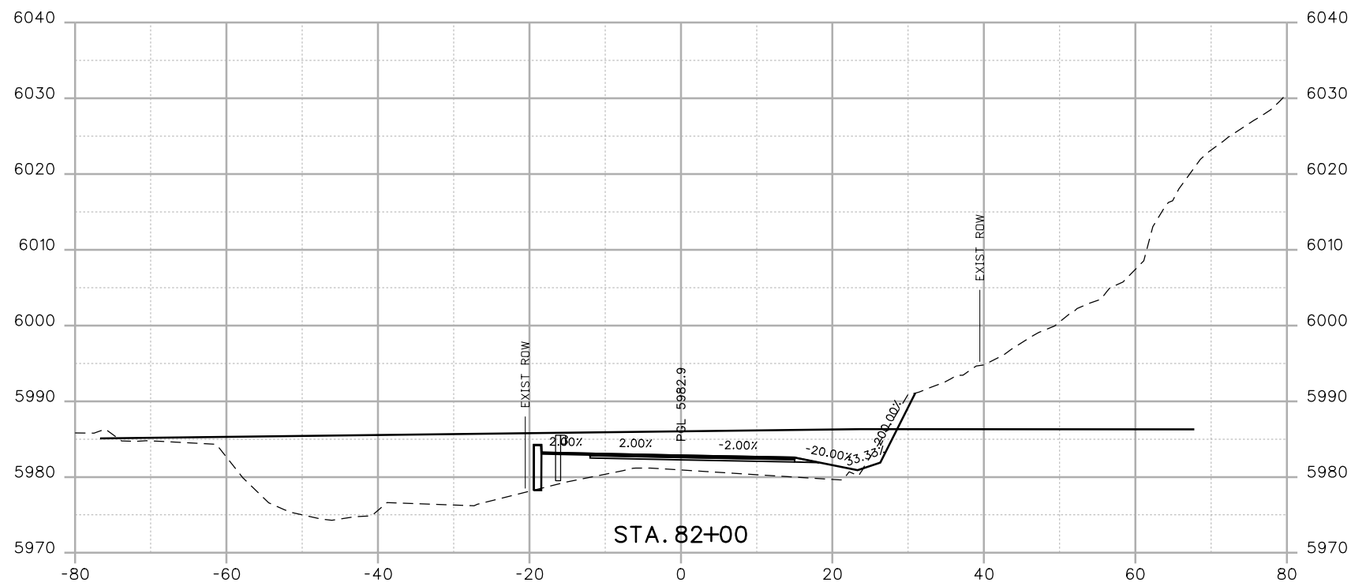


30% SET

CALL UTILITY NOTIFICATION CENTER OF COLORADO
811
CALL 2-BUSINESS DAYS IN ADVANCE BEFORE YOU DIG, GRADE, OR EXCAVATE FOR THE MARKING OF UNDERGROUND MEMBER UTILITIES

| REVISIONS: | NO. | DATE | REVISION DESCRIPTION: |
|---|---|---|---|
| | | | |
| | | | |
| | | | |

Boulder County

Michael Baker INTERNATIONAL

**BOULDER COUNTY TRANSPORTATION DEPARTMENT**
**ENGINEERING DIVISION**

| DESIGNED: | CAD: | CHECKED: | DATE: |
|---|---|---|---|
| MEM | EAV | SLS | 05/13/15 |

FOURMILE CANYON DR (SOUTH)
**CROSS SECTIONS**

PROJECT NO: 4043.SEPT12C36 | SHEET NO: **X33**

evaughn 10:19:43 AM pw:\\DCPWAPP1.bkr.mbakercorp.com:pwprod\Documents\Projects\Lakewood_Office\Boulder_County_Emergency_Transportation\T03\08_Sheet_Files\05_Roadway\DGN\South\Fourmile_Rdwy_S-Xsections.dgn

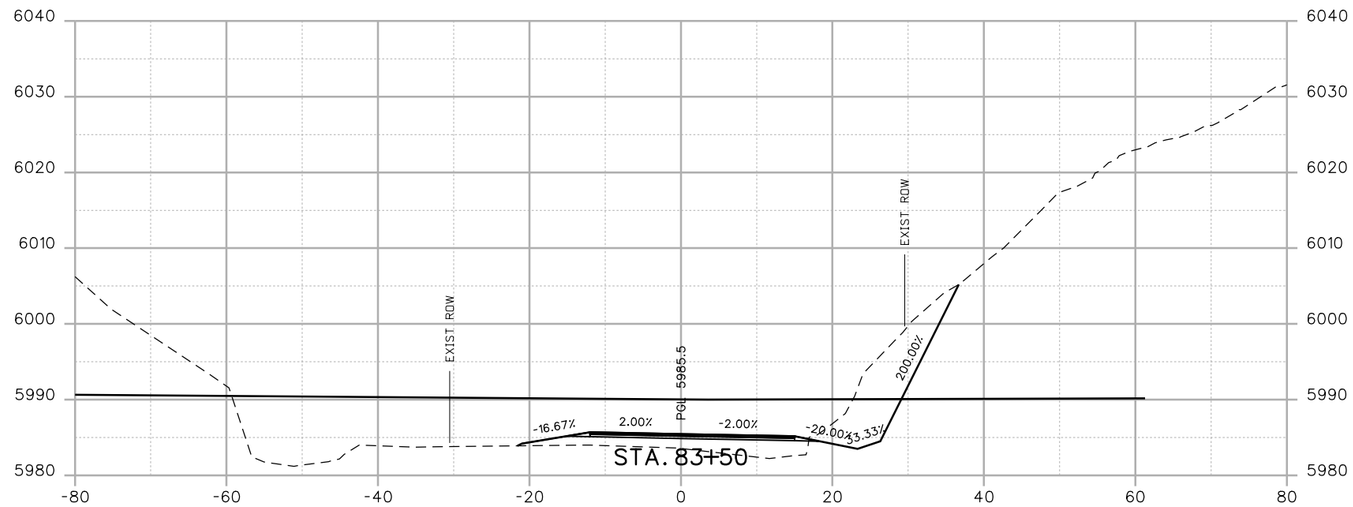


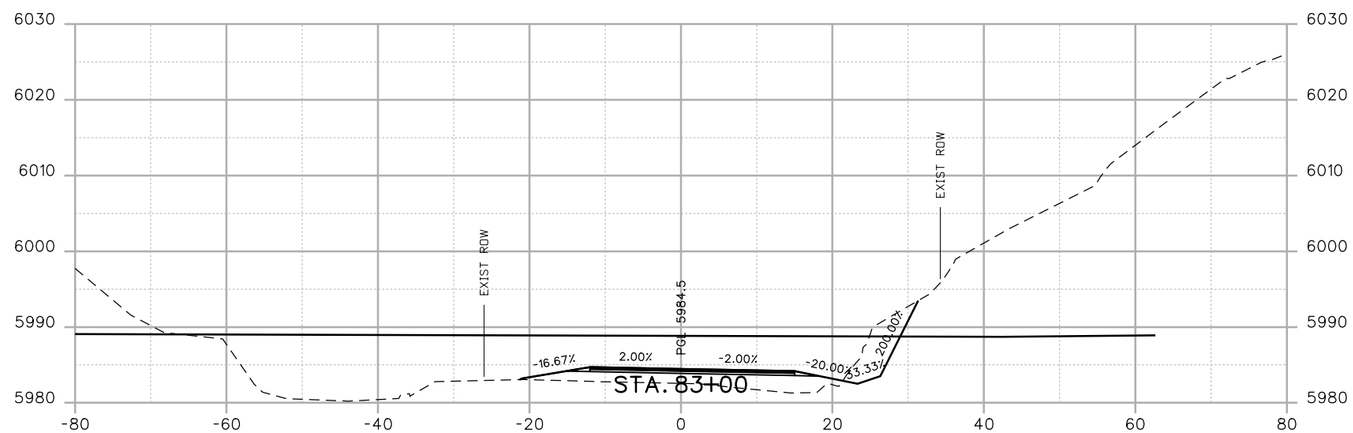


30% SET

CALL UTILITY NOTIFICATION CENTER OF COLORADO
CALL 2-BUSINESS DAYS IN ADVANCE BEFORE YOU DIG, GRADE, OR EXCAVATE FOR THE MARKING OF UNDERGROUND MEMBER UTILITIES

| REVISIONS: | NO. | DATE | REVISION DESCRIPTION: |
|---|---|---|---|
| | | | |
| | | | |
| | | | |

BOULDER COUNTY TRANSPORTATION DEPARTMENT
ENGINEERING DIVISION

Michael Baker INTERNATIONAL

| DESIGNED: | CAD: | CHECKED: | DATE: |
|---|---|---|---|
| MEM | EAV | SLS | 05/13/15 |

FOURMILE CANYON DR (SOUTH)
**CROSS SECTIONS**

PROJECT NO: 4043.SEPT12C36 | SHEET NO: X34

evaughn 10:19:44 AM pw:\\DCPWAPP1.bkr.mbakercorp.com:pwprod\Documents\Projects\Lakewood_Office\Boulder_County_Emergency_Transportation\T03\08_Sheet_Files\05_Roadway\DGN\South\Fourmile_Rdwy_S-Xsections.dgn

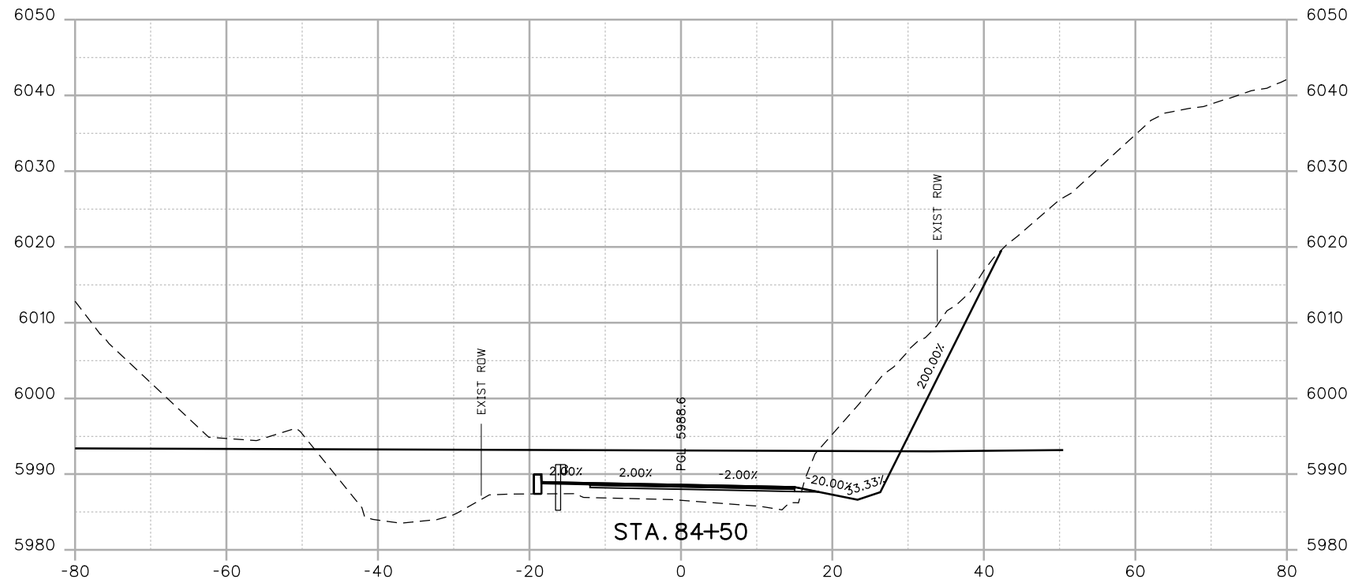


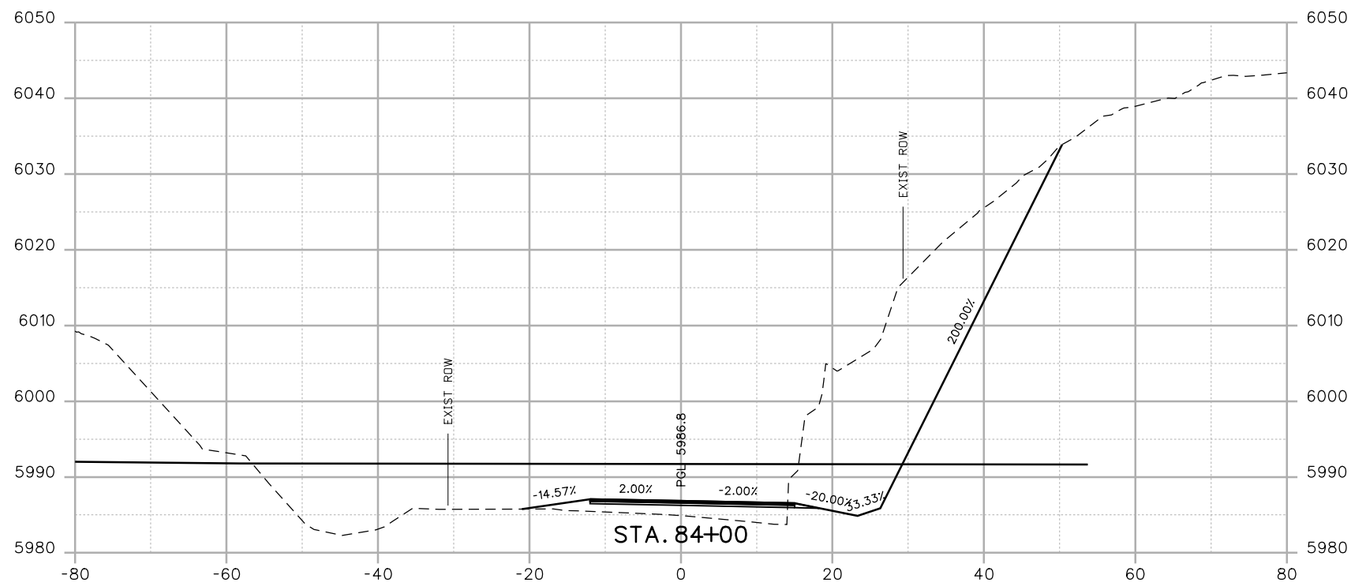


30% SET

CALL UTILITY NOTIFICATION CENTER OF COLORADO
811
CALL 2-BUSINESS DAYS IN ADVANCE BEFORE YOU DIG, GRADE, OR EXCAVATE FOR THE MARKING OF UNDERGROUND MEMBER UTILITIES

| REVISIONS: | NO. | DATE | REVISION DESCRIPTION: |
|---|---|---|---|
| | | | |
| | | | |
| | | | |

Boulder County

Michael Baker INTERNATIONAL

**BOULDER COUNTY TRANSPORTATION DEPARTMENT**
**ENGINEERING DIVISION**

| DESIGNED: | CAD: | CHECKED: | DATE: |
|---|---|---|---|
| MEM | EAV | SLS | 05/13/15 |

FOURMILE CANYON DR (SOUTH)
**CROSS SECTIONS**

PROJECT NO: 4043.SEPT12C36 | SHEET NO: **X35**

evaughn 10:19:45 AM pw:\\DCPWAPP1.bkr.mbakercorp.com:pwprod\Documents\Projects\Lakewood_Office\Boulder_County_Emergency_Transportation\T03\08_Sheet_Files\05_Roadway\DGN\South\Fourmile_Rdwy_S-Xsections.dgn

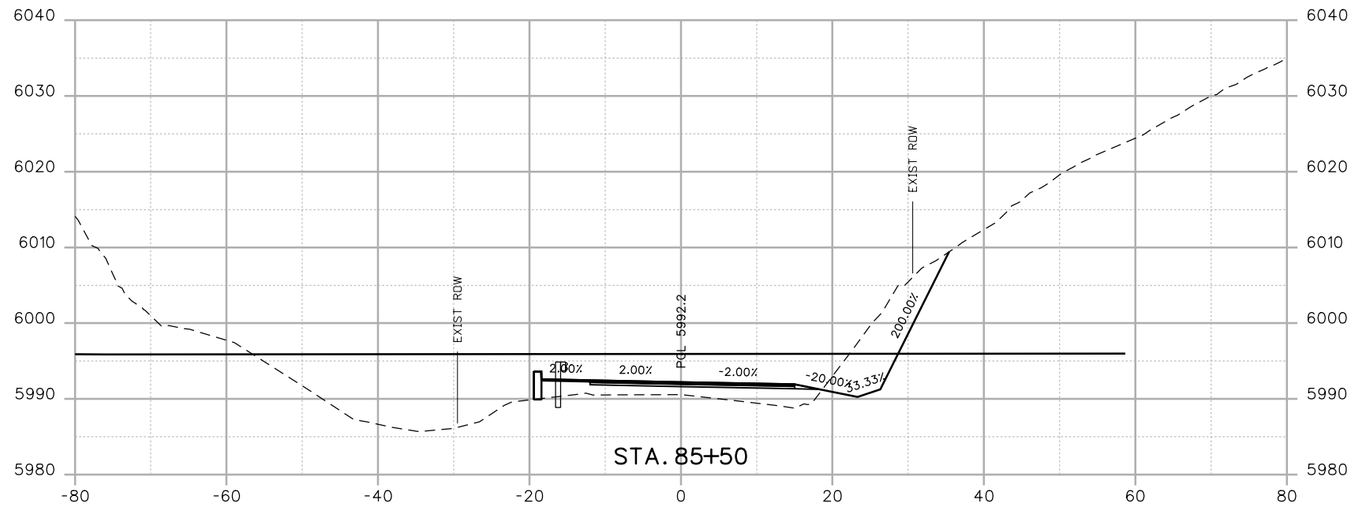


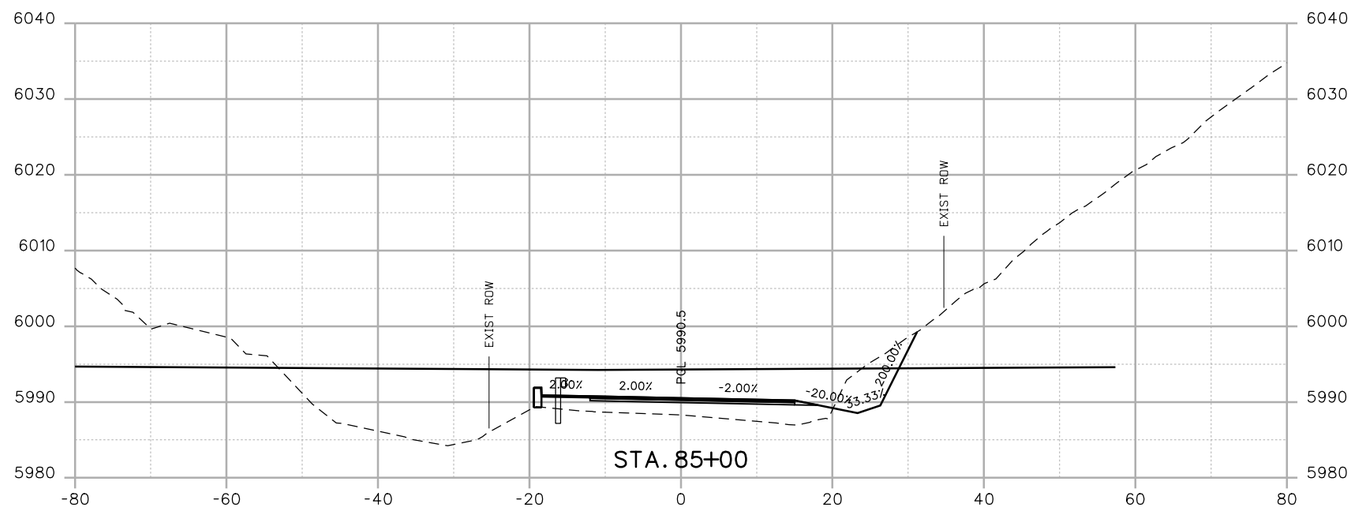


30% SET

CALL UTILITY NOTIFICATION CENTER OF COLORADO
811
CALL 2-BUSINESS DAYS IN ADVANCE BEFORE YOU DIG, GRADE, OR EXCAVATE FOR THE MARKING OF UNDERGROUND MEMBER UTILITIES

| REVISIONS: | NO. | DATE | REVISION DESCRIPTION: |
|---|---|---|---|
| | | | |
| | | | |
| | | | |

Boulder County

Michael Baker INTERNATIONAL

**BOULDER COUNTY TRANSPORTATION DEPARTMENT**
**ENGINEERING DIVISION**

| DESIGNED: | CAD: | CHECKED: | DATE: |
|---|---|---|---|
| MEM | EAV | SLS | 05/13/15 |

FOURMILE CANYON DR (SOUTH)
**CROSS SECTIONS**

PROJECT NO: 4043.SEPT12C36 | SHEET NO: **X36**

eraughn 10:19:46 AM pw:\\DCPW4PP1.bkr.mbakercorp.com:pwprod\Documents\Projects\Lakewood_Office\Boulder_County_Emergency_Transportation\T03\08_Sheet_Files\05_Roadway\DGN\South\Fourmile_Rdwy_S-Xsections.dgn

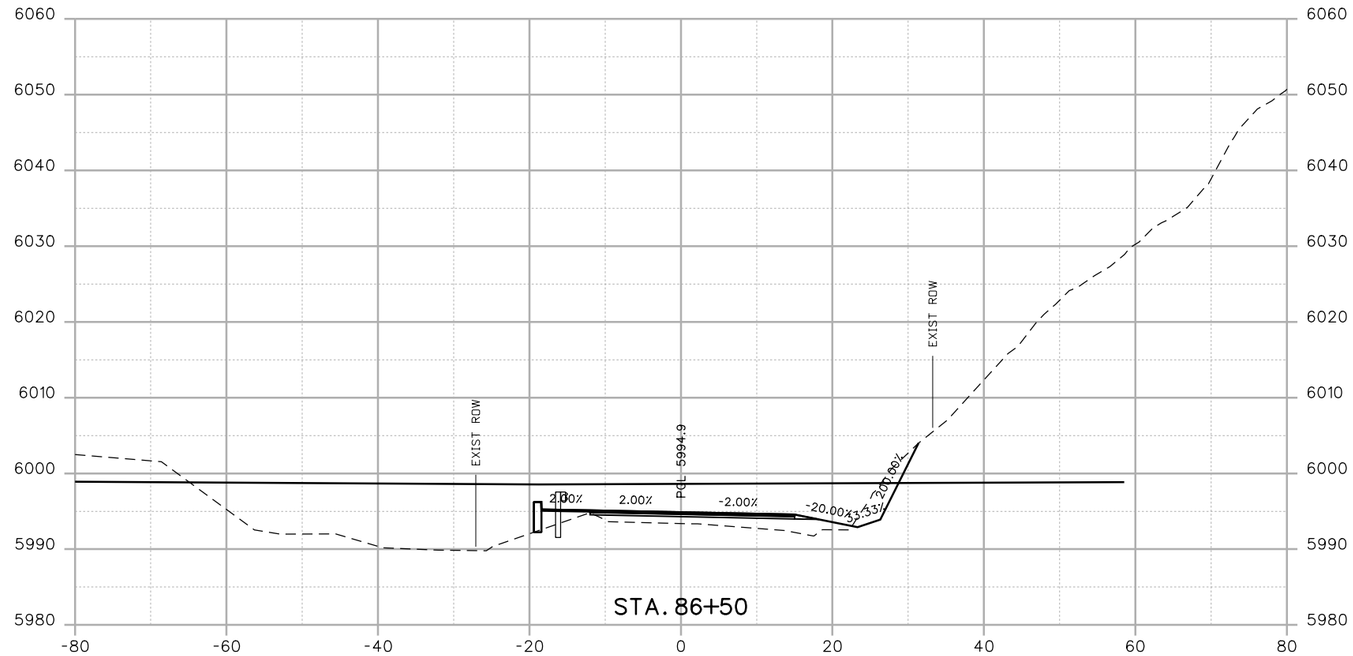


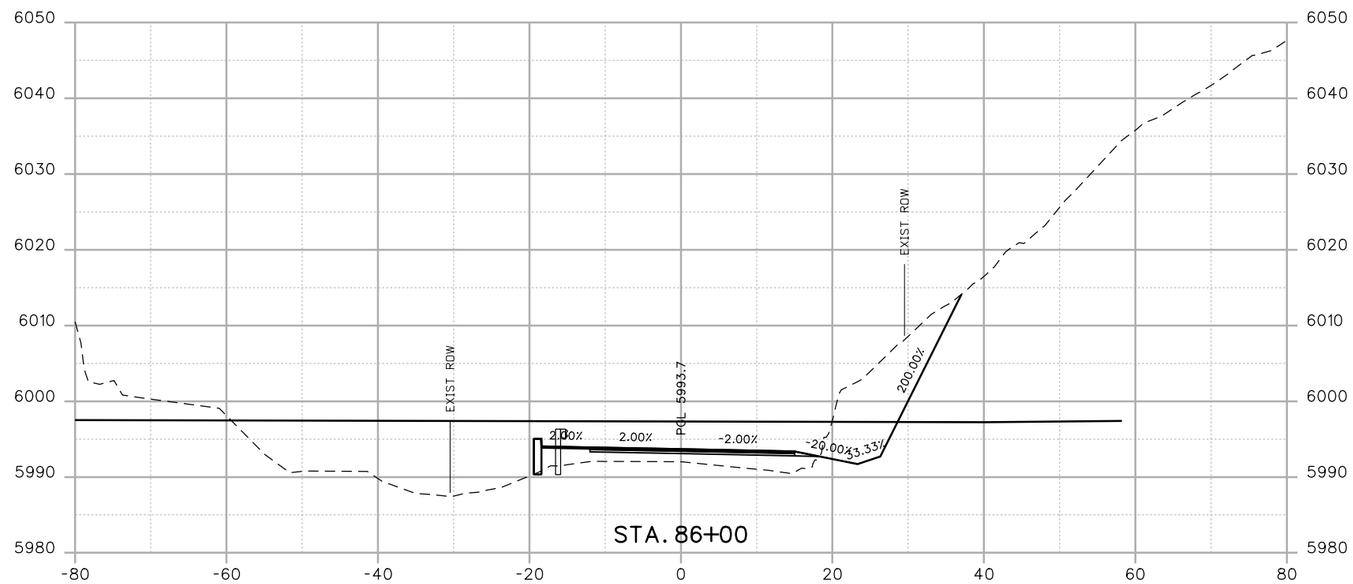


30% SET

CALL UTILITY NOTIFICATION CENTER OF COLORADO
811
CALL 2-BUSINESS DAYS IN ADVANCE BEFORE YOU DIG, GRADE, OR EXCAVATE FOR THE MARKING OF UNDERGROUND MEMBER UTILITIES

| REVISIONS: | NO. | DATE | REVISION DESCRIPTION: |
|---|---|---|---|
| | | | |
| | | | |
| | | | |

Boulder County

Michael Baker INTERNATIONAL

**BOULDER COUNTY TRANSPORTATION DEPARTMENT**
**ENGINEERING DIVISION**

| DESIGNED: | CAD: | CHECKED: | DATE: |
|---|---|---|---|
| MEM | EAV | SLS | 05/13/15 |

FOURMILE CANYON DR (SOUTH)
**CROSS SECTIONS**

PROJECT NO: 4043.SEPT12C36 | SHEET NO: **X37**

evaughn 10:19:47 AM pw:\\DCPWAPP1.bkr.mbakercorp.com:pwprod\Documents\Projects\Lakewood_Office\Boulder_County_Emergency_Transportation\103\08_Sheet_Files\05_Roadway\DGN\South\Fourmile_Rdwy_S-Xsections.dgn

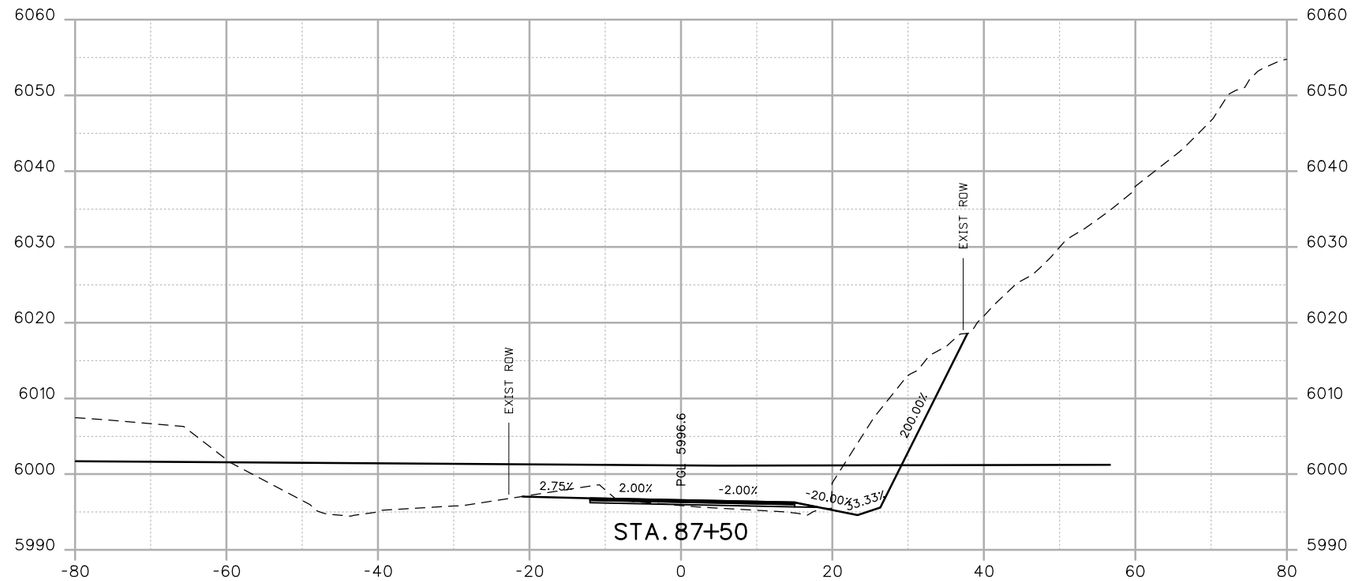


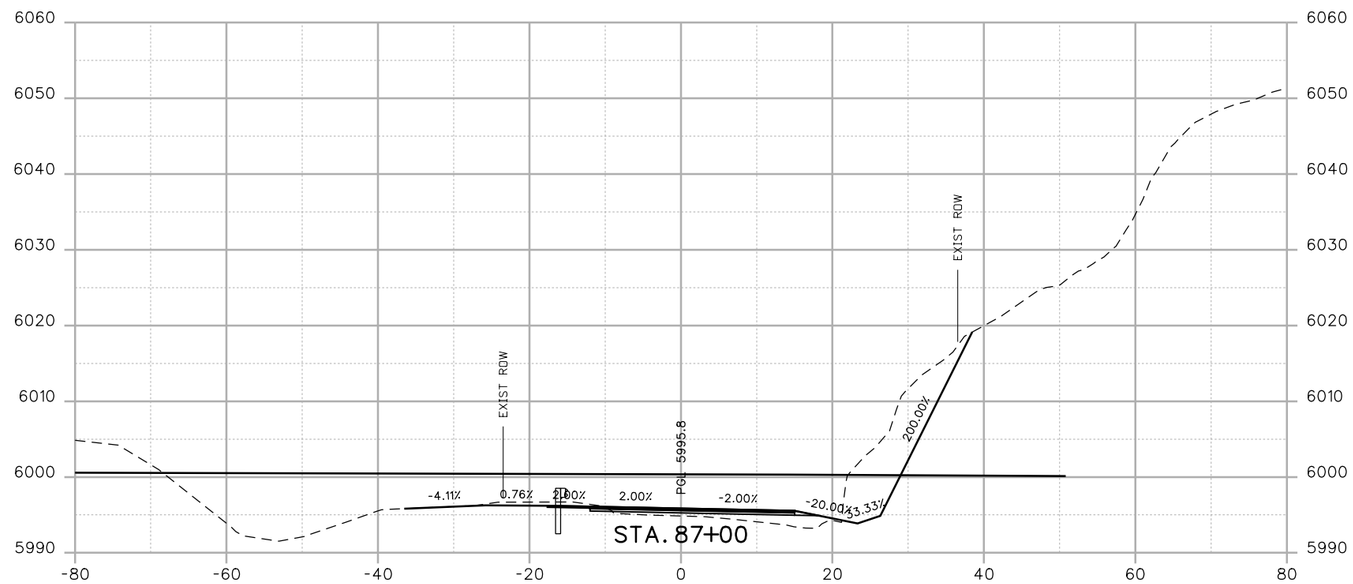


30% SET

CALL UTILITY NOTIFICATION CENTER OF COLORADO
811
CALL 2-BUSINESS DAYS IN ADVANCE BEFORE YOU DIG, GRADE, OR EXCAVATE FOR THE MARKING OF UNDERGROUND MEMBER UTILITIES

| REVISIONS: | NO. | DATE | REVISION DESCRIPTION: |
|---|---|---|---|
| | | | |
| | | | |
| | | | |

Boulder County

Michael Baker INTERNATIONAL

**BOULDER COUNTY TRANSPORTATION DEPARTMENT**
**ENGINEERING DIVISION**

| DESIGNED: | CAD: | CHECKED: | DATE: |
|---|---|---|---|
| MEM | EAV | SLS | 05/13/15 |

FOURMILE CANYON DR (SOUTH)
**CROSS SECTIONS**

PROJECT NO: 4043.SEPT12C36 | SHEET NO: **X38**

evaughn 10:19:48 AM pw:\\DCPWAPP1.bkr.mbakercorp.com:pwprod\Documents\Projects\Lakewood_Office\Boulder_County_Emergency_Transportation\T03\08_Sheet_Files\05_Roadway\DGN\South\Fourmile_Rdwy_S-Xsections.dgn

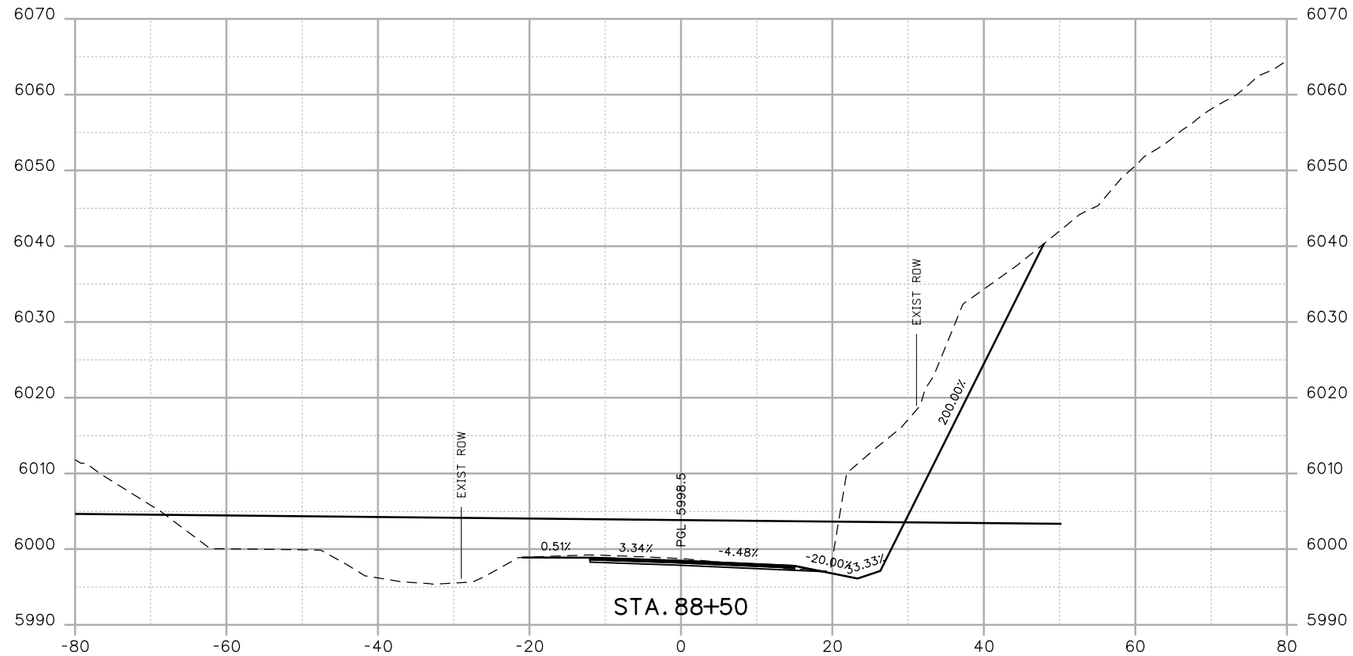


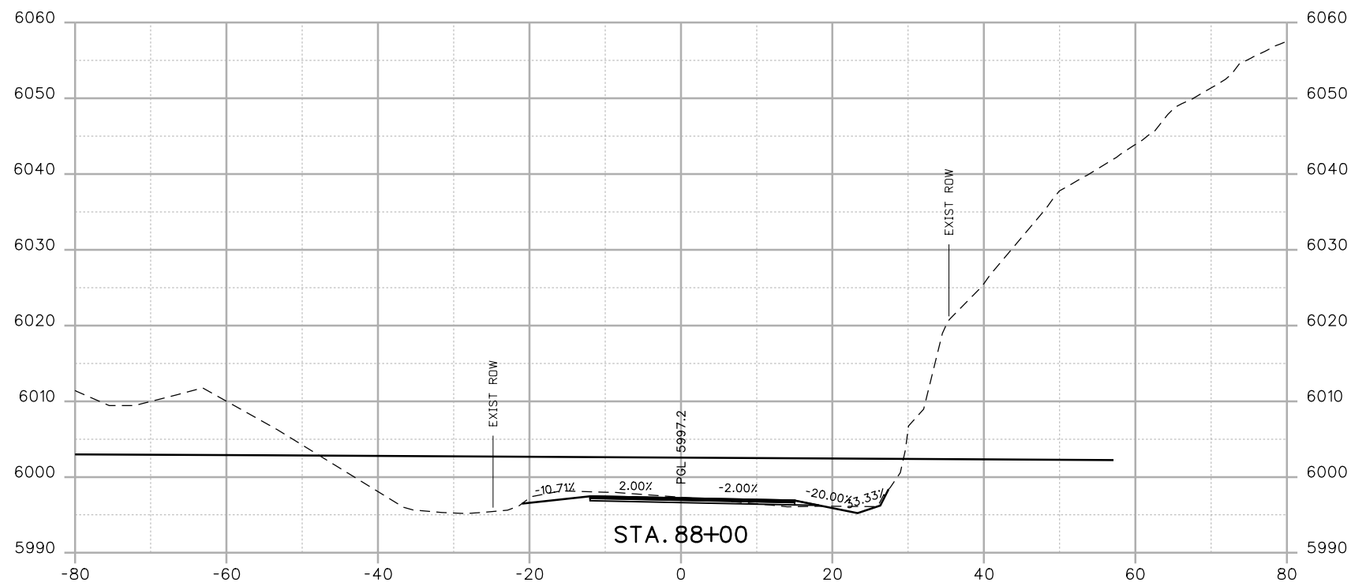


30% SET

CALL UTILITY NOTIFICATION CENTER OF COLORADO
811
CALL 2-BUSINESS DAYS IN ADVANCE BEFORE YOU DIG, GRADE, OR EXCAVATE FOR THE MARKING OF UNDERGROUND MEMBER UTILITIES

| REVISIONS: | NO. | DATE | REVISION DESCRIPTION: |
|---|---|---|---|
| | | | |
| | | | |
| | | | |

Boulder County

Michael Baker INTERNATIONAL

**BOULDER COUNTY TRANSPORTATION DEPARTMENT**
**ENGINEERING DIVISION**

| DESIGNED: | CAD: | CHECKED: | DATE: |
|---|---|---|---|
| MEM | EAV | SLS | 05/13/15 |

FOURMILE CANYON DR (SOUTH)
**CROSS SECTIONS**

PROJECT NO: 4043.SEPT12C36 | SHEET NO: **X39**

evaughn 10:19:49 AM pw:\\DCPWAPP1.bkr.mbakercorp.com:pwprod\Documents\Projects\Lakewood_Office\Boulder_County_Emergency_Transportation\T03\08_Sheet_Files\05_Roadway\DGN\South\Fourmile_Rdwy_S-Xsections.dgn

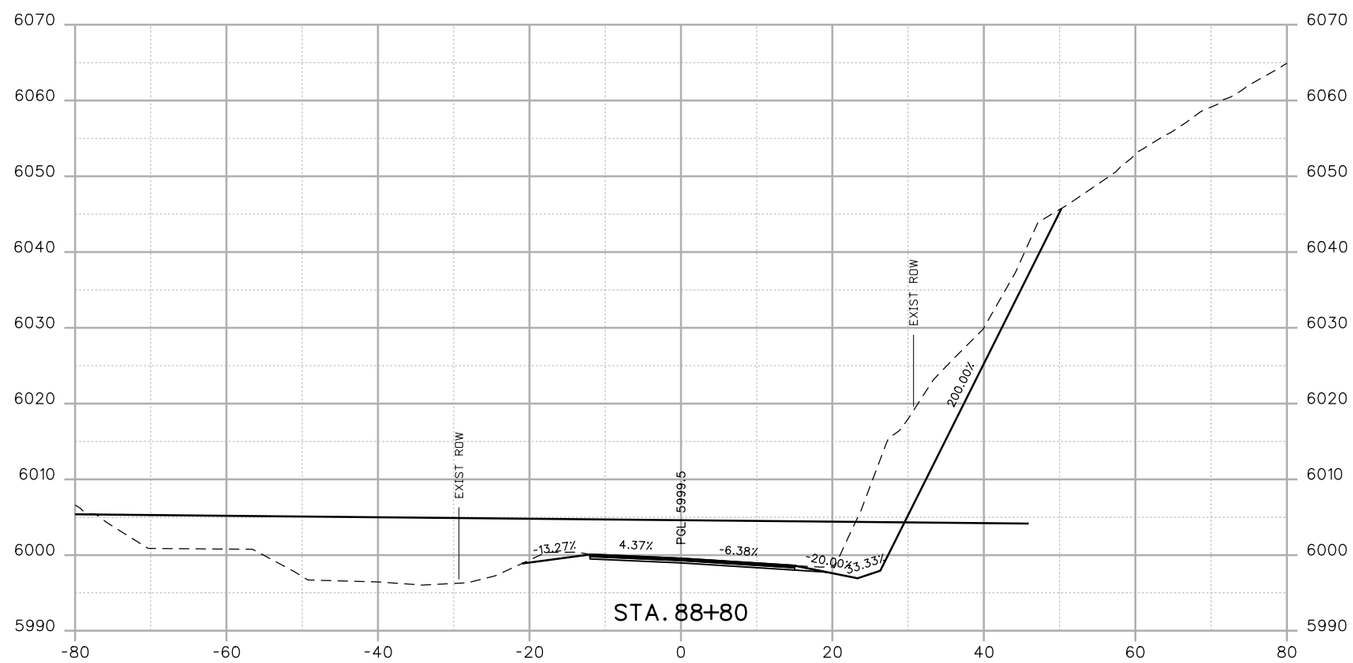


30% SET

CALL UTILITY NOTIFICATION CENTER OF COLORADO
811
CALL 2-BUSINESS DAYS IN ADVANCE BEFORE YOU DIG, GRADE, OR EXCAVATE FOR THE MARKING OF UNDERGROUND MEMBER UTILITIES

| REVISIONS: | NO. | DATE | REVISION DESCRIPTION: |
|---|---|---|---|
| | | | |
| | | | |
| | | | |

Boulder County
Michael Baker INTERNATIONAL

**BOULDER COUNTY TRANSPORTATION DEPARTMENT**
**ENGINEERING DIVISION**

| DESIGNED: | CAD: | CHECKED: | DATE: |
|---|---|---|---|
| MEM | EAV | SLS | 05/13/15 |

FOURMILE CANYON DR (SOUTH)
**CROSS SECTIONS**

PROJECT NO: 4043.SEPT12C36 | SHEET NO: **X40**

evaughn 10:20:07 AM pw:\\DCPWAPP1.bkr.mbakercorp.com:pwprod\Documents\Projects\Lakewood_Office\Boulder_County_Emergency_Transportation\T03\08_Sheet_Files\05_Roadway\DGN\South\Fourmile_Rdwy_S-Xsections.dgn

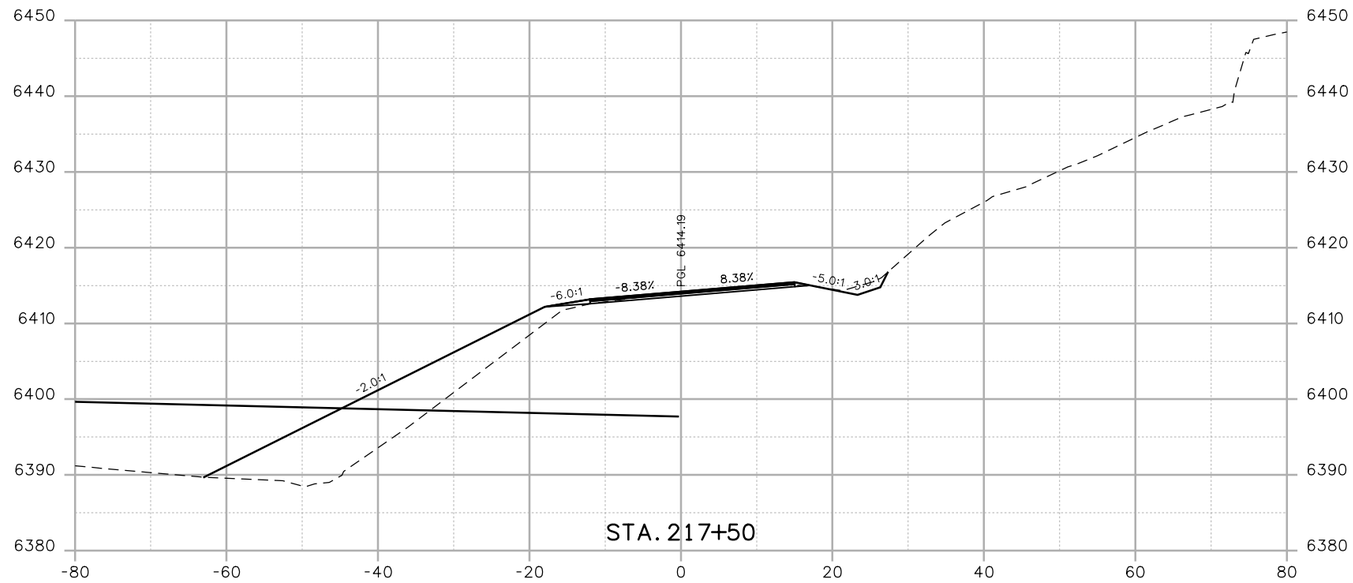


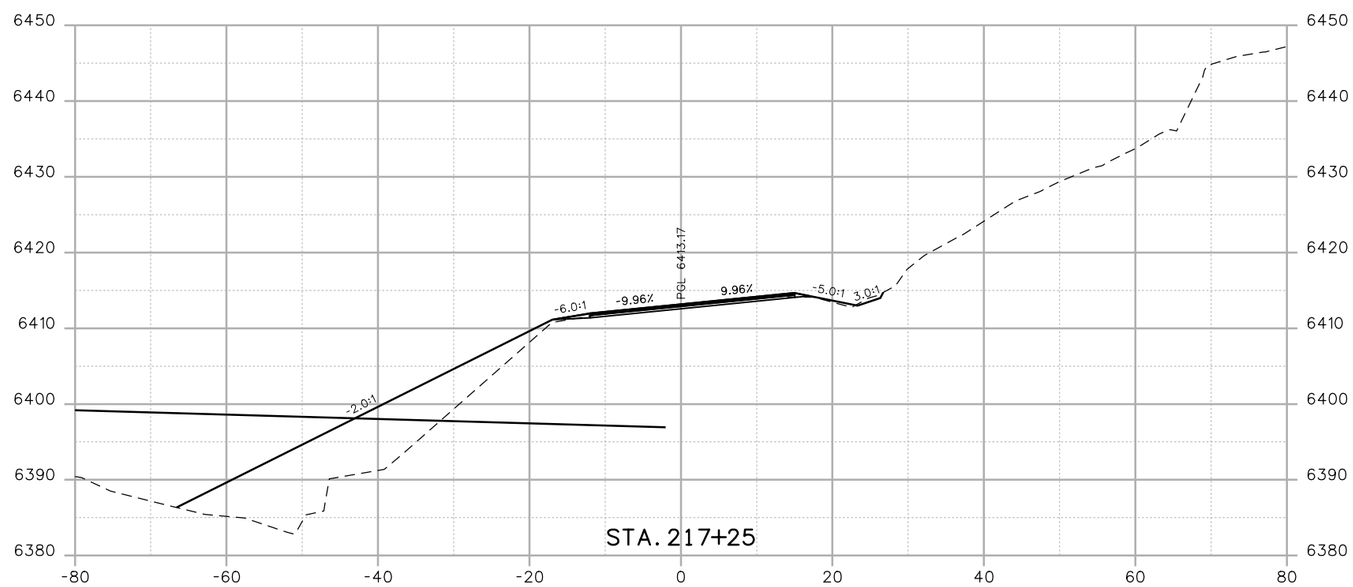


30% SET

CALL UTILITY NOTIFICATION CENTER OF COLORADO
811
CALL 2-BUSINESS DAYS IN ADVANCE BEFORE YOU DIG, GRADE, OR EXCAVATE FOR THE MARKING OF UNDERGROUND MEMBER UTILITIES

| REVISIONS: | NO. | DATE | REVISION DESCRIPTION: |
|---|---|---|---|
| | | | |
| | | | |
| | | | |

Boulder County

Michael Baker INTERNATIONAL

**BOULDER COUNTY TRANSPORTATION DEPARTMENT**
**ENGINEERING DIVISION**

| DESIGNED: | CAD: | CHECKED: | DATE: |
|---|---|---|---|
| MEM | EAV | SLS | 05/13/15 |

FOURMILE CANYON DR (NORTH)
**CROSS SECTIONS**

PROJECT NO: 4043.SEPT12C36 | SHEET NO: **X41**

evaughn 10:22:04 AM pw:\\DCPWAPP1.bkr.mbakercorp.com:pwprod\Documents\Projects\Lakewood_Office\Boulder_County_Emergency_Transportation\T03\08_Sheet_Files\05_Roadway\DGN\North\Fourmile_Rdwy_N_Xsections.dgn

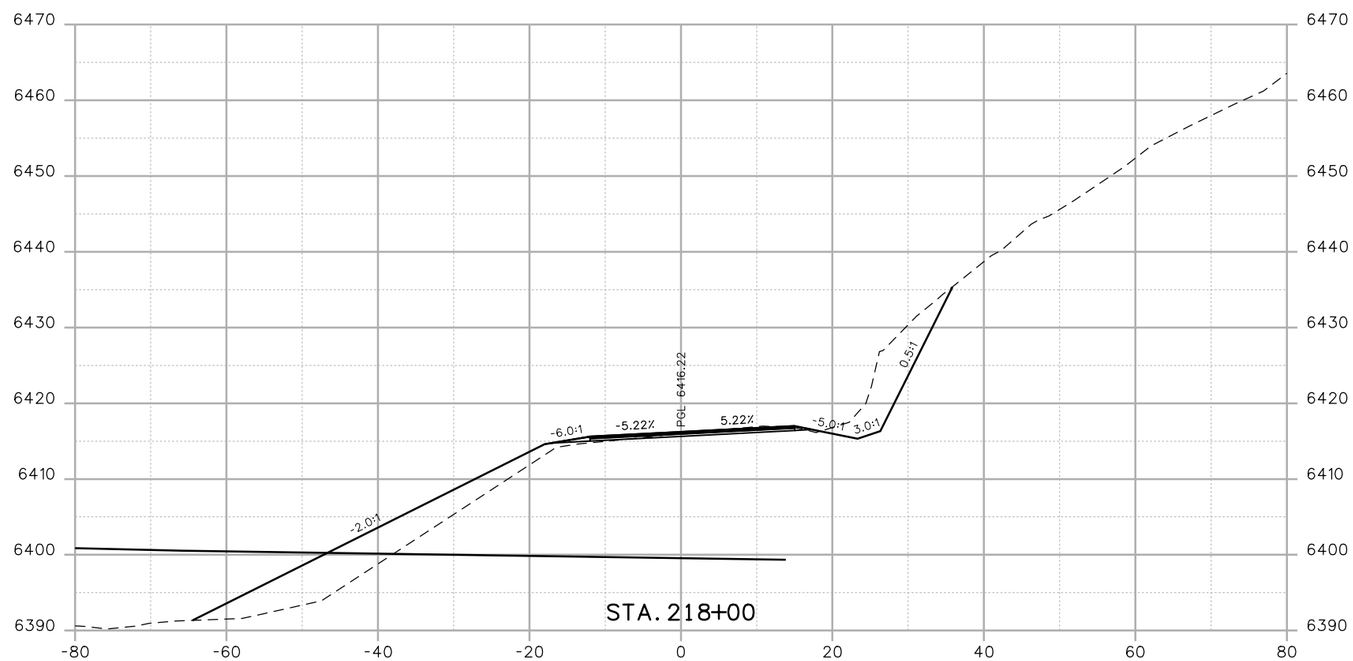


30% SET

CALL UTILITY NOTIFICATION CENTER OF COLORADO
811
CALL 2-BUSINESS DAYS IN ADVANCE BEFORE YOU DIG, GRADE, OR EXCAVATE FOR THE MARKING OF UNDERGROUND MEMBER UTILITIES

| REVISIONS: | NO. | DATE | REVISION DESCRIPTION: |
|---|---|---|---|
| | | | |
| | | | |
| | | | |

Boulder County

Michael Baker INTERNATIONAL

**BOULDER COUNTY TRANSPORTATION DEPARTMENT**
**ENGINEERING DIVISION**

| DESIGNED: | CAD: | CHECKED: | DATE: |
|---|---|---|---|
| MEM | EAV | SLS | 05/13/15 |

FOURMILE CANYON DR (NORTH)
**CROSS SECTIONS**

PROJECT NO: 4043.SEPT12C36 | SHEET NO: X42

evaughn 10:22:05 AM pw:\\DCPWAPP1.bkr.mbakercorp.com:pwprod\Documents\Projects\Lakewood_Office\Boulder_County_Emergency_Transportation\T03\08_Sheet_Files\05_Roadway\DGN\North\Fourmile_Rdwy_N_Xsections.dgn

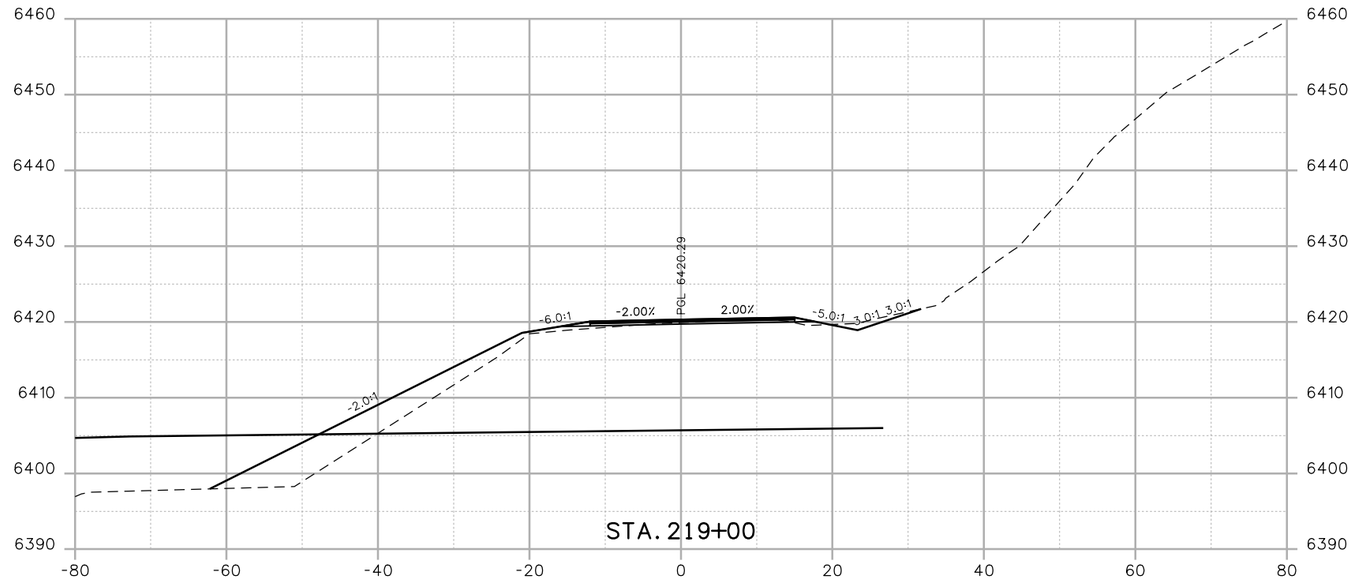


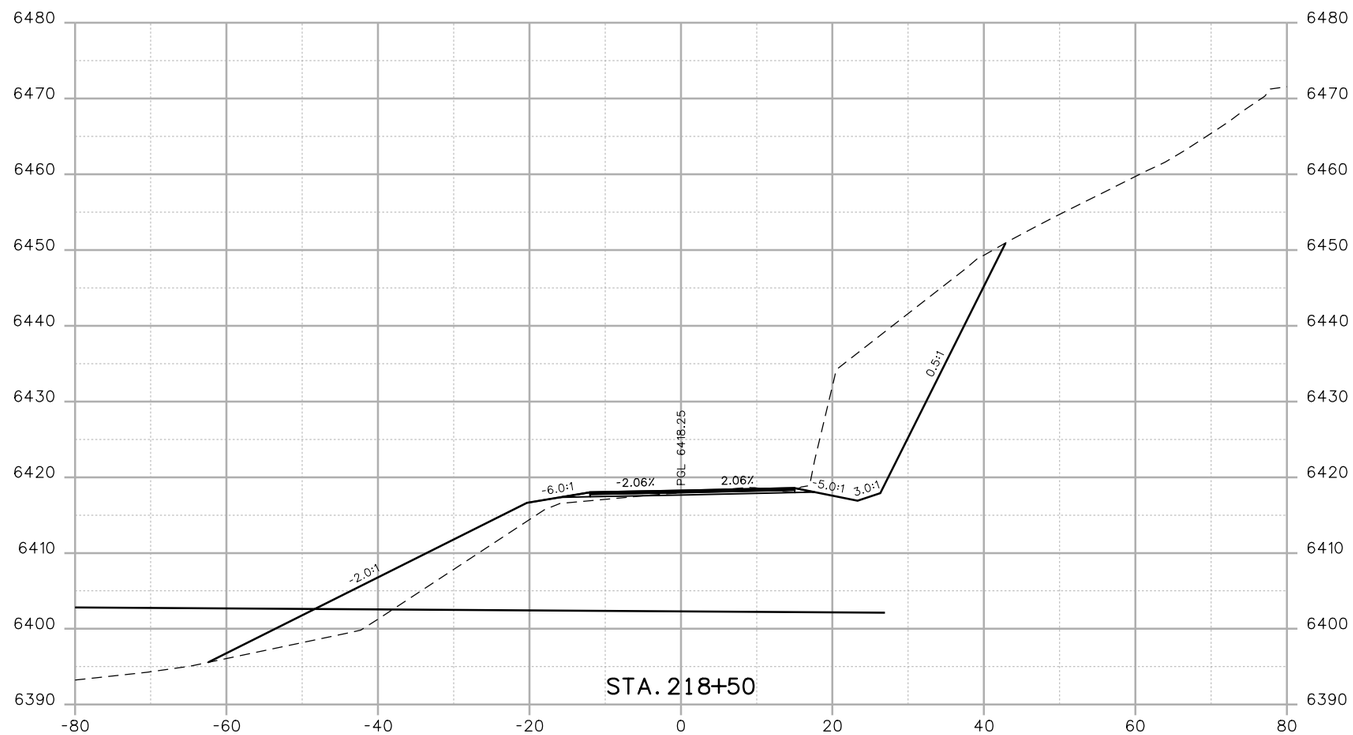


30% SET

CALL UTILITY NOTIFICATION CENTER OF COLORADO
811
CALL 2-BUSINESS DAYS IN ADVANCE BEFORE YOU DIG, GRADE, OR EXCAVATE FOR THE MARKING OF UNDERGROUND MEMBER UTILITIES

| REVISIONS: | NO. | DATE | REVISION DESCRIPTION: |
|---|---|---|---|
| | | | |
| | | | |
| | | | |

Boulder County

**BOULDER COUNTY TRANSPORTATION DEPARTMENT**
**ENGINEERING DIVISION**

Michael Baker INTERNATIONAL

| DESIGNED: | CAD: | CHECKED: | DATE: |
|---|---|---|---|
| MEM | EAV | SLS | 05/13/15 |

FOURMILE CANYON DR (NORTH)
**CROSS SECTIONS**

PROJECT NO: 4043.SEPT12C36 | SHEET NO: X43

evaughn 10:22:06 AM pw:\\DCPWAPP1.bkr.mbakercorp.com:pwprod\Documents\Projects\Lakewood_Office\Boulder_County_Emergency_Transportation\T03\08_Sheet_Files\05_Roadway\DGN\North\Fourmile_Rdwy_N_Xsections.dgn

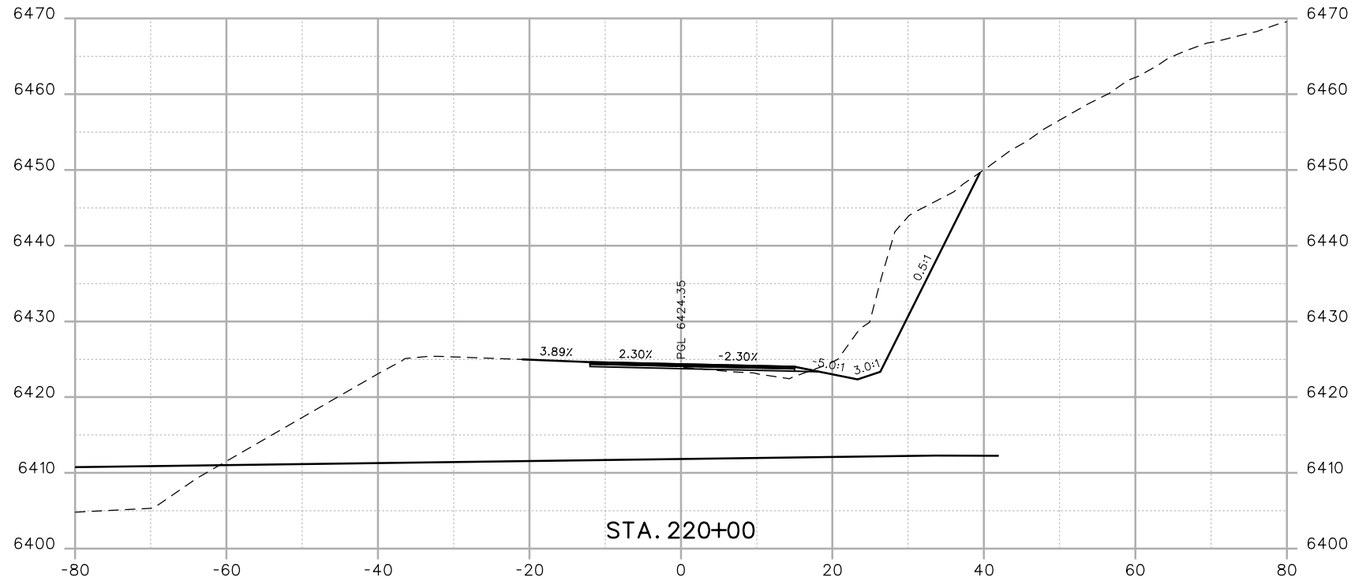


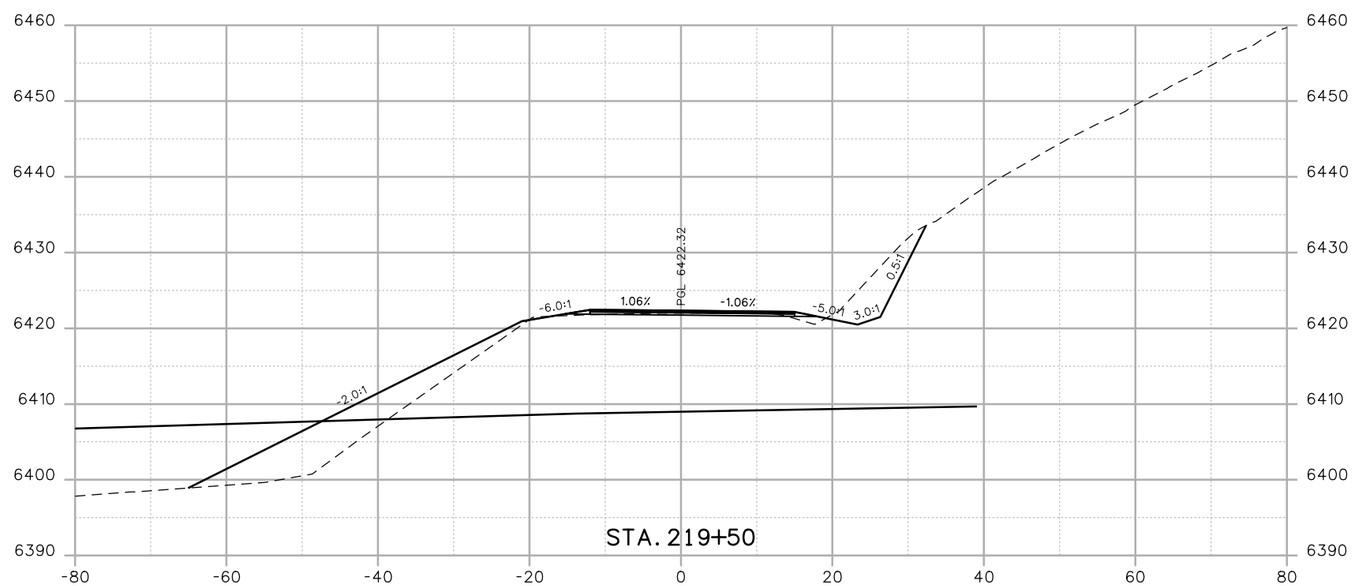


30% SET

CALL UTILITY NOTIFICATION CENTER OF COLORADO
811
CALL 2-BUSINESS DAYS IN ADVANCE BEFORE YOU DIG, GRADE, OR EXCAVATE FOR THE MARKING OF UNDERGROUND MEMBER UTILITIES

| REVISIONS: | NO. | DATE | REVISION DESCRIPTION: |
|---|---|---|---|
| | | | |
| | | | |
| | | | |

Boulder County
Michael Baker INTERNATIONAL

**BOULDER COUNTY TRANSPORTATION DEPARTMENT**
**ENGINEERING DIVISION**

| DESIGNED: | CAD: | CHECKED: | DATE: |
|---|---|---|---|
| MEM | EAV | SLS | 05/13/15 |

FOURMILE CANYON DR (NORTH)
**CROSS SECTIONS**

PROJECT NO: 4043.SEPT12C36 | SHEET NO: X44

evaughn 10:22:07 AM pw:\\DCPWAPP1.bkr.mbakercorp.com:pwprod\Documents\Projects\Lakewood_Office\Boulder_County_Emergency_Transportation\T03\08_Sheet_Files\05_Roadway\DGN\North\Fourmile_Rdwy_N_Xsections.dgn

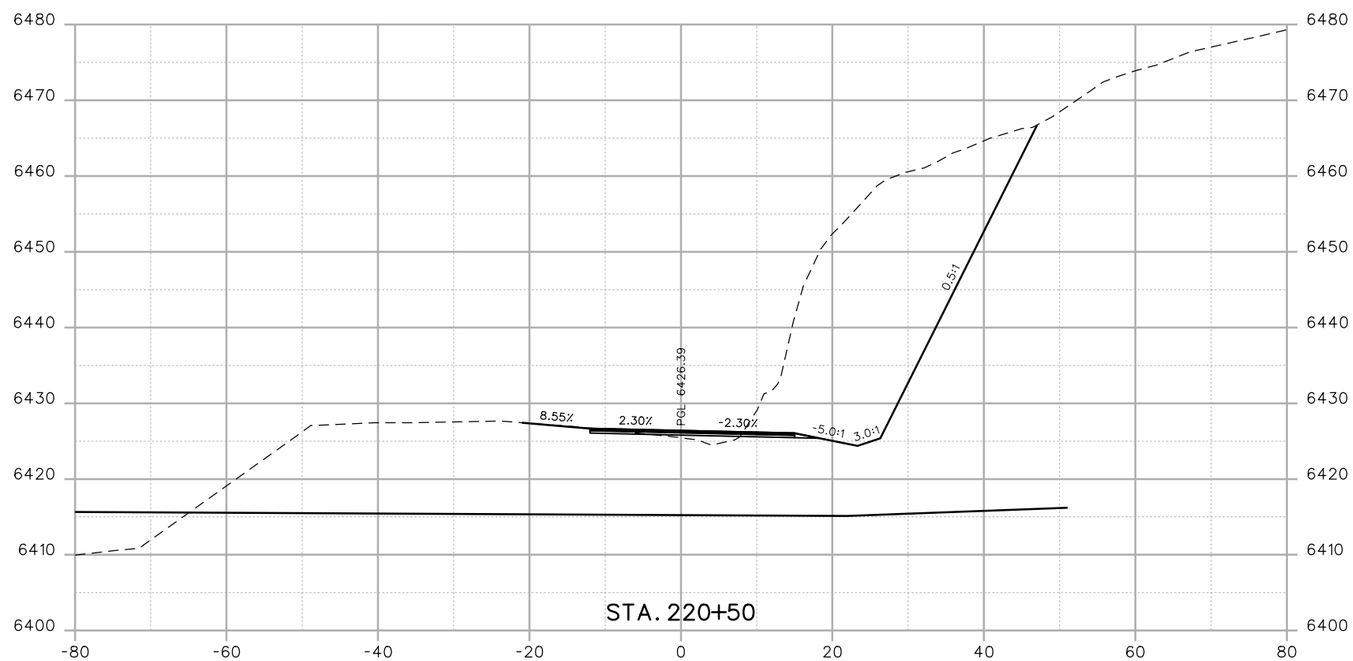


30% SET

CALL UTILITY NOTIFICATION CENTER OF COLORADO
811
CALL 2-BUSINESS DAYS IN ADVANCE BEFORE YOU DIG, GRADE, OR EXCAVATE FOR THE MARKING OF UNDERGROUND MEMBER UTILITIES

| REVISIONS: | NO. | DATE | REVISION DESCRIPTION: |
|---|---|---|---|
| | | | |
| | | | |
| | | | |

Boulder County

Michael Baker INTERNATIONAL

**BOULDER COUNTY TRANSPORTATION DEPARTMENT**
**ENGINEERING DIVISION**

| DESIGNED: | CAD: | CHECKED: | DATE: |
|---|---|---|---|
| MEM | EAV | SLS | 05/13/15 |

FOURMILE CANYON DR (NORTH)
**CROSS SECTIONS**

PROJECT NO: 4043.SEPT12C36 | SHEET NO: X45

evaughn 10:22:08 AM pw:\\DCPWAPP1.bkr.mbakercorp.com:pwproj\Documents\Projects\Lakewood_Office\Boulder_County_Emergency_Transportation\T03\08_Sheet_Files\05_Roadway\DGN\North\Fourmile_Rdwy_N_Xsections.dgn

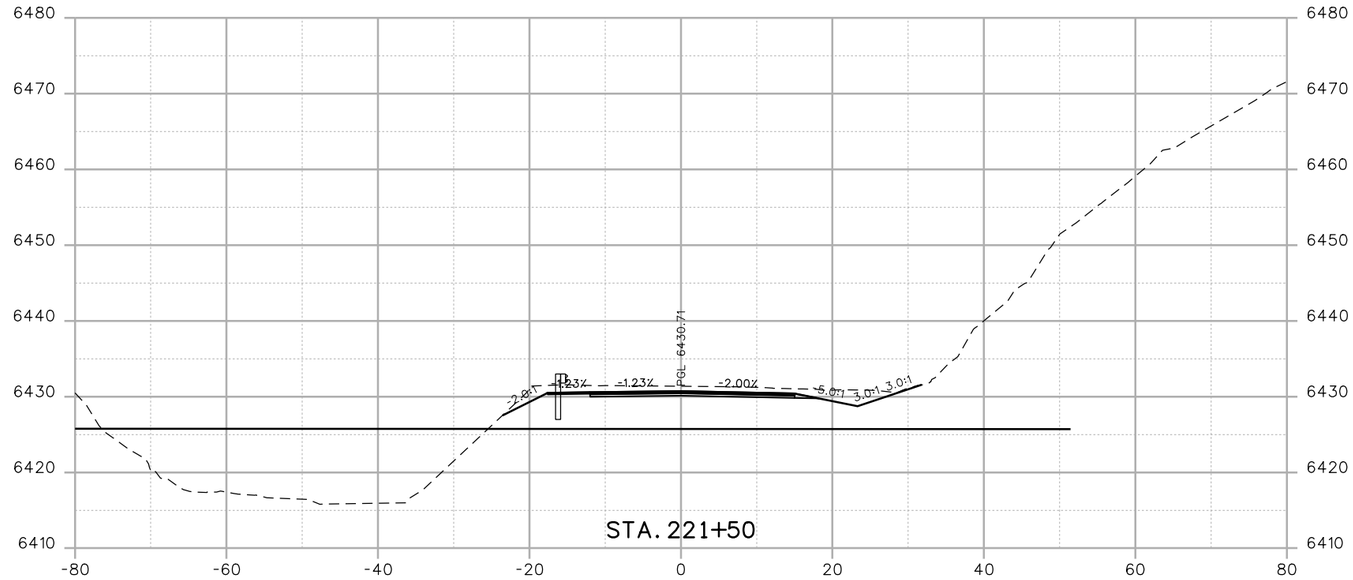


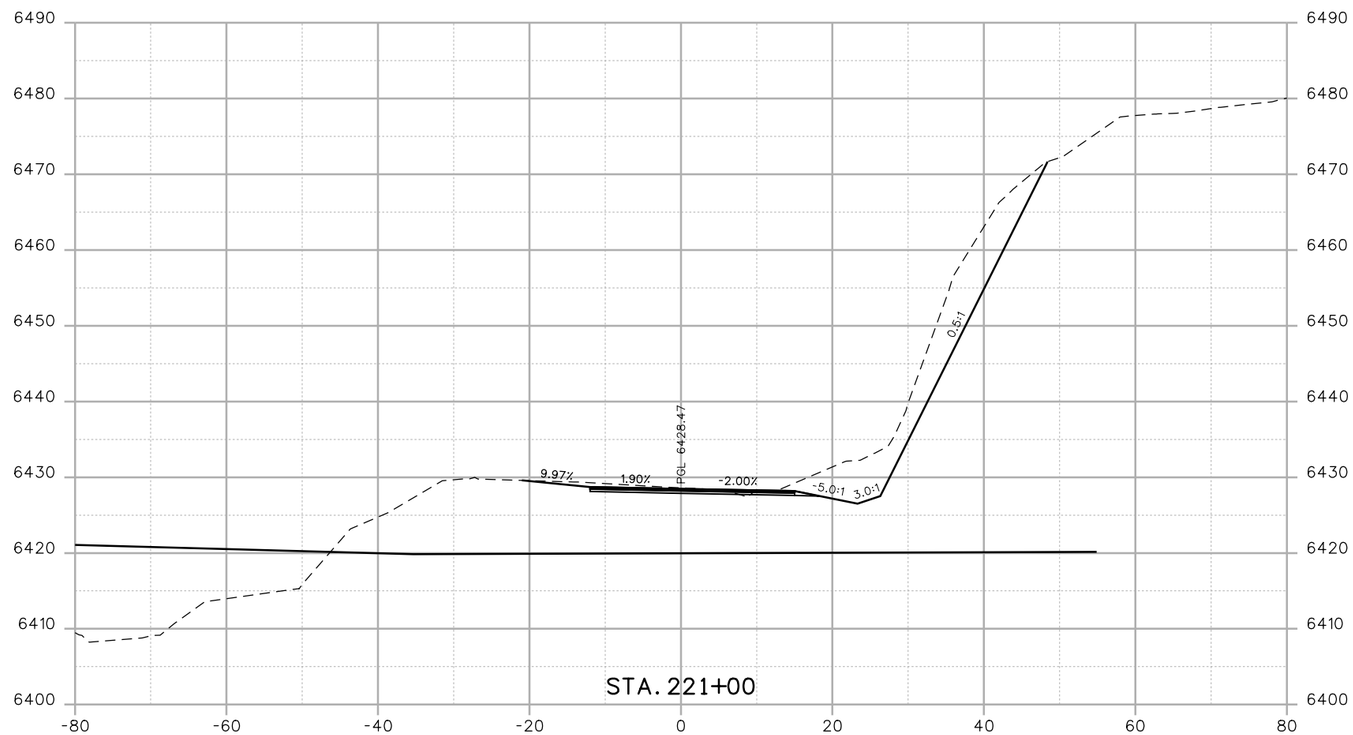


**30% SET**

CALL UTILITY NOTIFICATION CENTER OF COLORADO
811
CALL 2-BUSINESS DAYS IN ADVANCE BEFORE YOU DIG, GRADE, OR EXCAVATE FOR THE MARKING OF UNDERGROUND MEMBER UTILITIES

| REVISIONS: | NO. | DATE | REVISION DESCRIPTION: |
|---|---|---|---|
| | | | |
| | | | |
| | | | |

Boulder County

Michael Baker INTERNATIONAL

**BOULDER COUNTY TRANSPORTATION DEPARTMENT**
**ENGINEERING DIVISION**

| DESIGNED: | CAD: | CHECKED: | DATE: |
|---|---|---|---|
| MEM | EAV | SLS | 05/13/15 |

FOURMILE CANYON DR (NORTH)
**CROSS SECTIONS**

PROJECT NO: 4043.SEPT12C36 | SHEET NO: **X46**

evaughn 10:22:08 AM pw:\\DCPWAPP1.bkr.mbakercorp.com:pwprod\Documents\Projects\Lakewood_Office\Boulder_County_Emergency_Transportation\T03\08_Sheet_Files\05_Roadway\DGN\North\Fourmile_Rdwy_N_Xsections.dgn

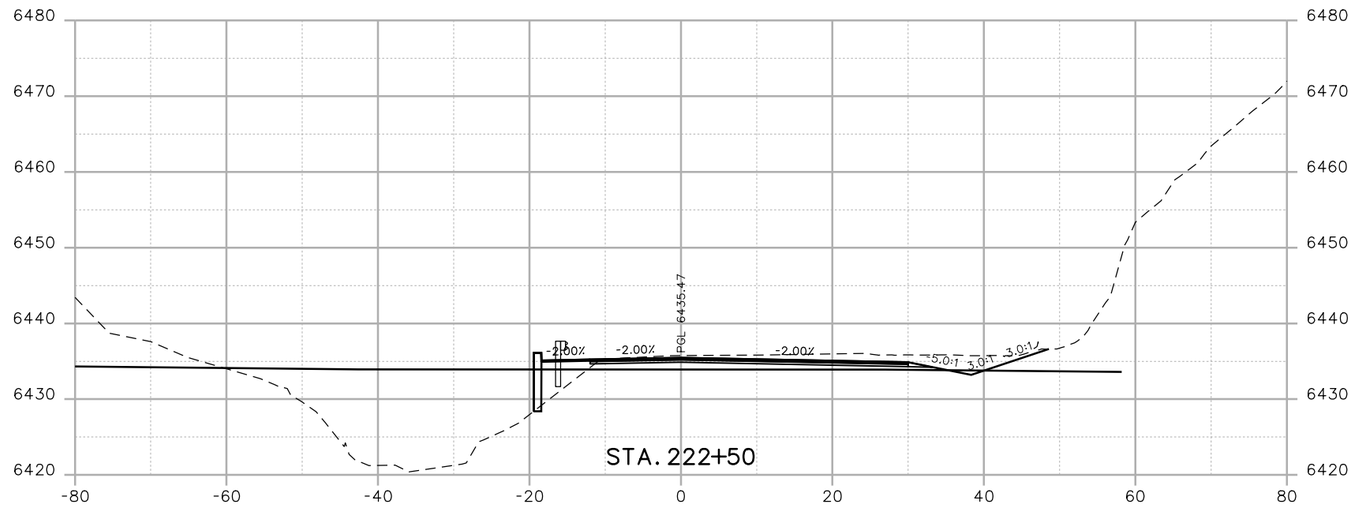


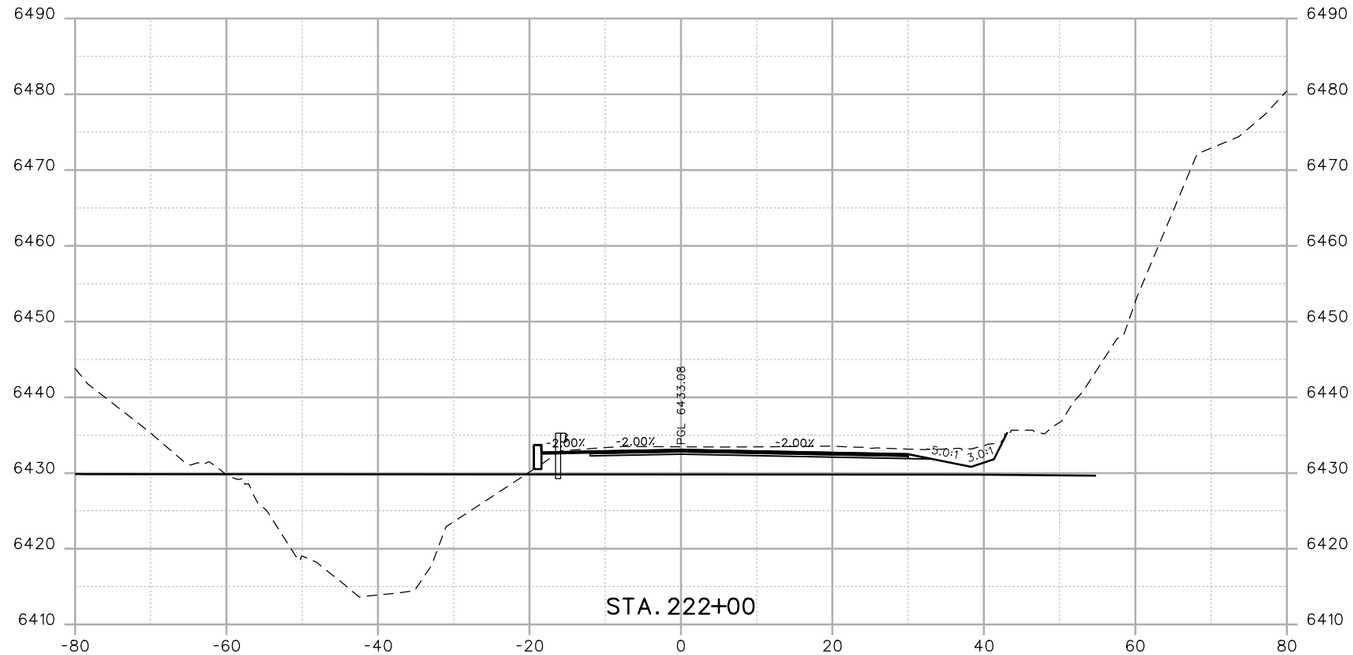


30% SET

CALL UTILITY NOTIFICATION CENTER OF COLORADO
811
CALL 2-BUSINESS DAYS IN ADVANCE BEFORE YOU DIG, GRADE, OR EXCAVATE FOR THE MARKING OF UNDERGROUND MEMBER UTILITIES

| REVISIONS: | NO. | DATE | REVISION DESCRIPTION: |
|---|---|---|---|
| | | | |
| | | | |
| | | | |

Boulder County

**BOULDER COUNTY TRANSPORTATION DEPARTMENT**
**ENGINEERING DIVISION**

Michael Baker INTERNATIONAL

| DESIGNED: | CAD: | CHECKED: | DATE: |
|---|---|---|---|
| MEM | EAV | SLS | 05/13/15 |

FOURMILE CANYON DR (NORTH)
**CROSS SECTIONS**

PROJECT NO: 4043.SEPT12C36 | SHEET NO: X47

evaughn 10:22:09 AM pw:\\DCPWAPP1.bkr.mbakercorp.com:pwprod\Documents\Projects\Lakewood_Office\Boulder_County_Emergency_Transportation\T03\08_Sheet_Files\05_Roadway\DGN\North\Fourmile_Rdwy_N_Xsections.dgn

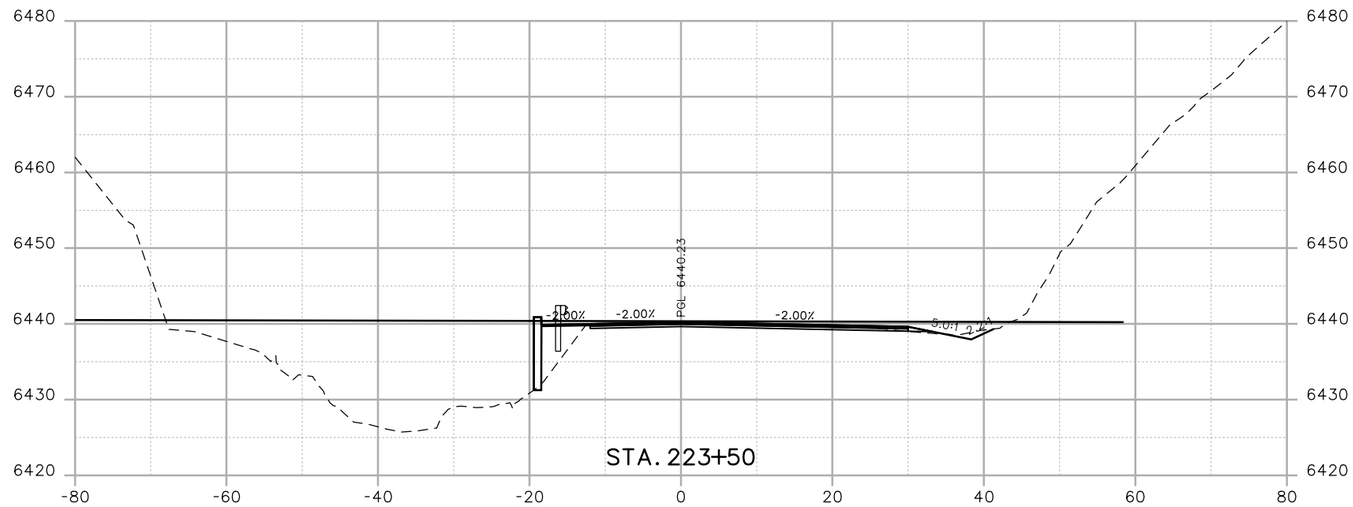


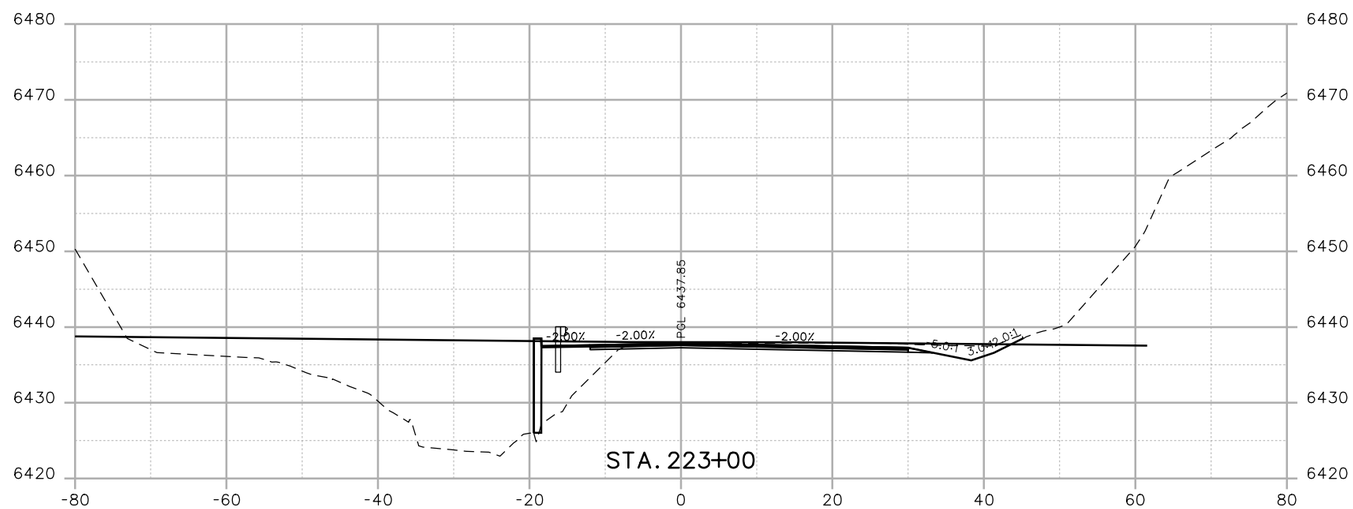


30% SET

CALL UTILITY NOTIFICATION CENTER OF COLORADO
811
CALL 2-BUSINESS DAYS IN ADVANCE BEFORE YOU DIG, GRADE, OR EXCAVATE FOR THE MARKING OF UNDERGROUND MEMBER UTILITIES

| REVISIONS: | NO. | DATE | REVISION DESCRIPTION: |
|---|---|---|---|
| | | | |
| | | | |
| | | | |

Boulder County

Michael Baker INTERNATIONAL

**BOULDER COUNTY TRANSPORTATION DEPARTMENT**
**ENGINEERING DIVISION**

| DESIGNED: | CAD: | CHECKED: | DATE: |
|---|---|---|---|
| MEM | EAV | SLS | 05/13/15 |

FOURMILE CANYON DR (NORTH)
**CROSS SECTIONS**

PROJECT NO: 4043.SEPT12C36 | SHEET NO: **X48**

evaughn 10:22:10 AM pw:\\DCPWAPP1.bkr.mbakercorp.com:pwprod\Documents\Projects\Lakewood_Office\Boulder_County_Emergency_Transportation\TO3\08_Sheet_Files\05_Roadway\DGN\North\Fourmile_Rdwy_N_Xsections.dgn

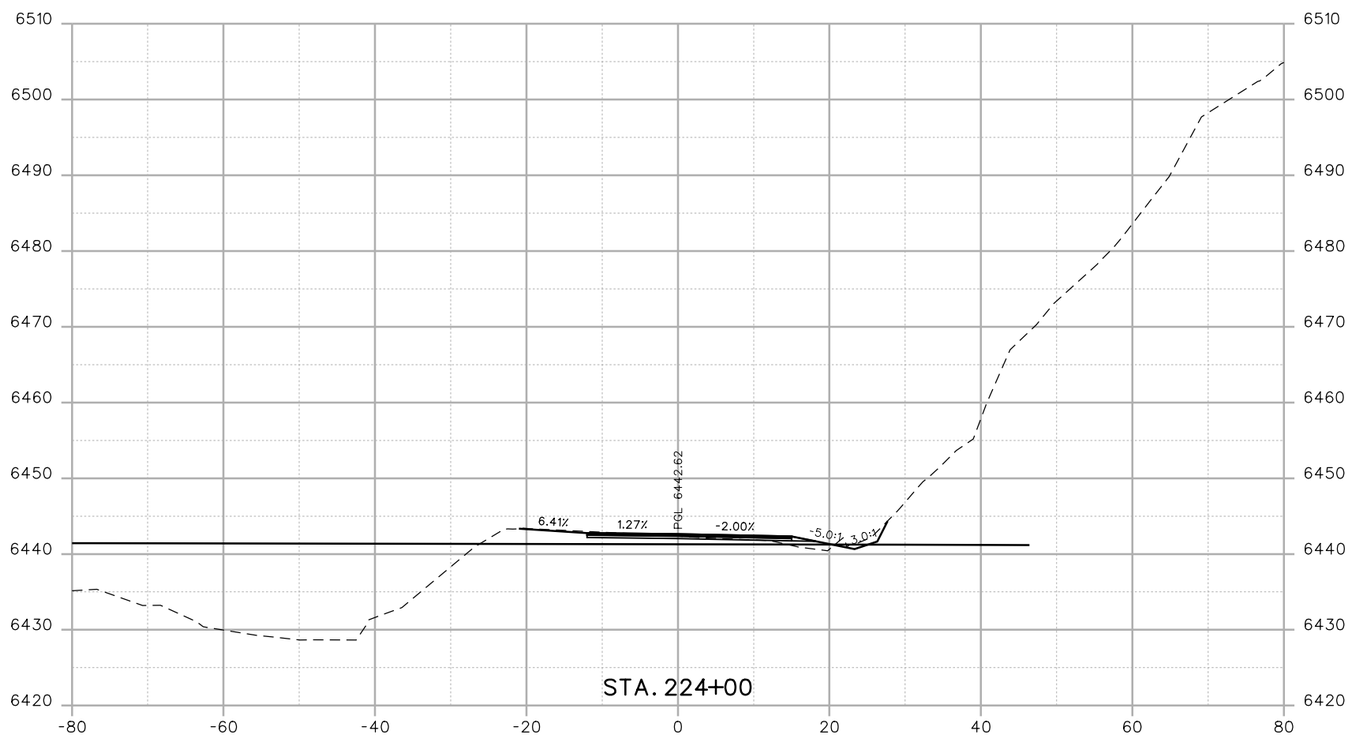


30% SET

CALL UTILITY NOTIFICATION CENTER OF COLORADO
811
CALL 2-BUSINESS DAYS IN ADVANCE BEFORE YOU DIG, GRADE, OR EXCAVATE FOR THE MARKING OF UNDERGROUND MEMBER UTILITIES

| REVISIONS: | NO. | DATE | REVISION DESCRIPTION: |
|---|---|---|---|
| | | | |
| | | | |
| | | | |

Boulder County

Michael Baker INTERNATIONAL

**BOULDER COUNTY TRANSPORTATION DEPARTMENT**
**ENGINEERING DIVISION**

| DESIGNED: | CAD: | CHECKED: | DATE: |
|---|---|---|---|
| MEM | EAV | SLS | 05/13/15 |

FOURMILE CANYON DR (NORTH)
**CROSS SECTIONS**

PROJECT NO: 4043.SEPT12C36 | SHEET NO: **X49**

evaughn 10:22:11 AM pw:\\DCPWAPP1.bkr.mbakercorp.com:pwprod\Documents\Projects\Lakewood_Office\Boulder_County_Emergency_Transportation\T03\08_Sheet_Files\05_Roadway\DGN\North\Fourmile_Rdwy_N_Xsections.dgn

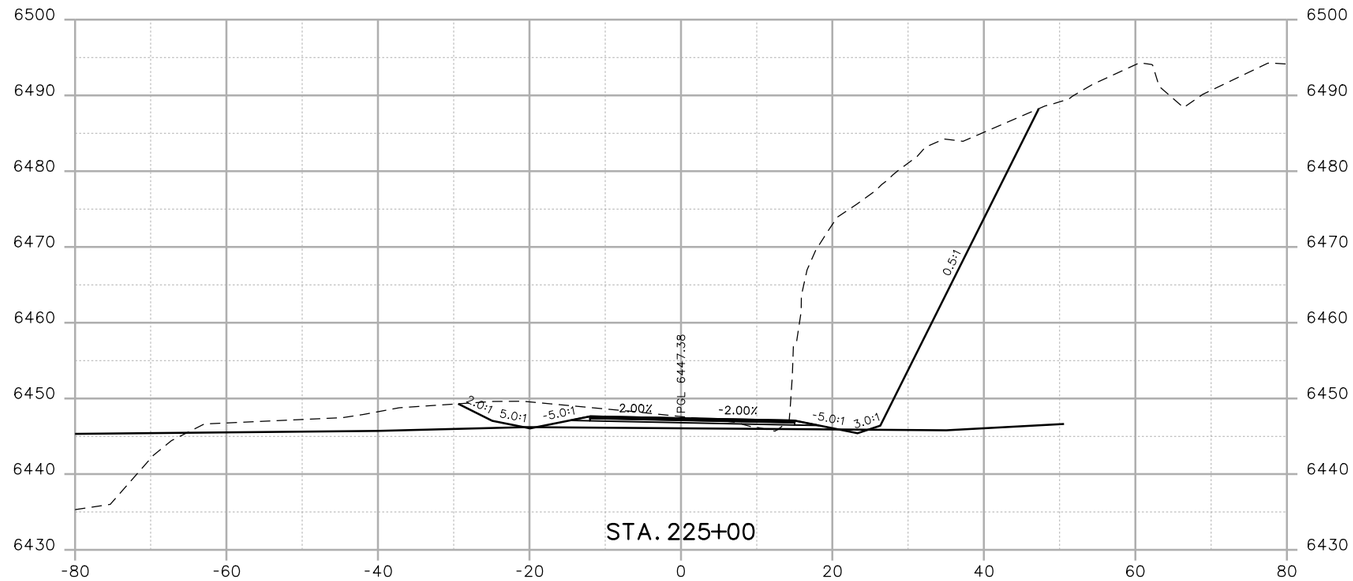


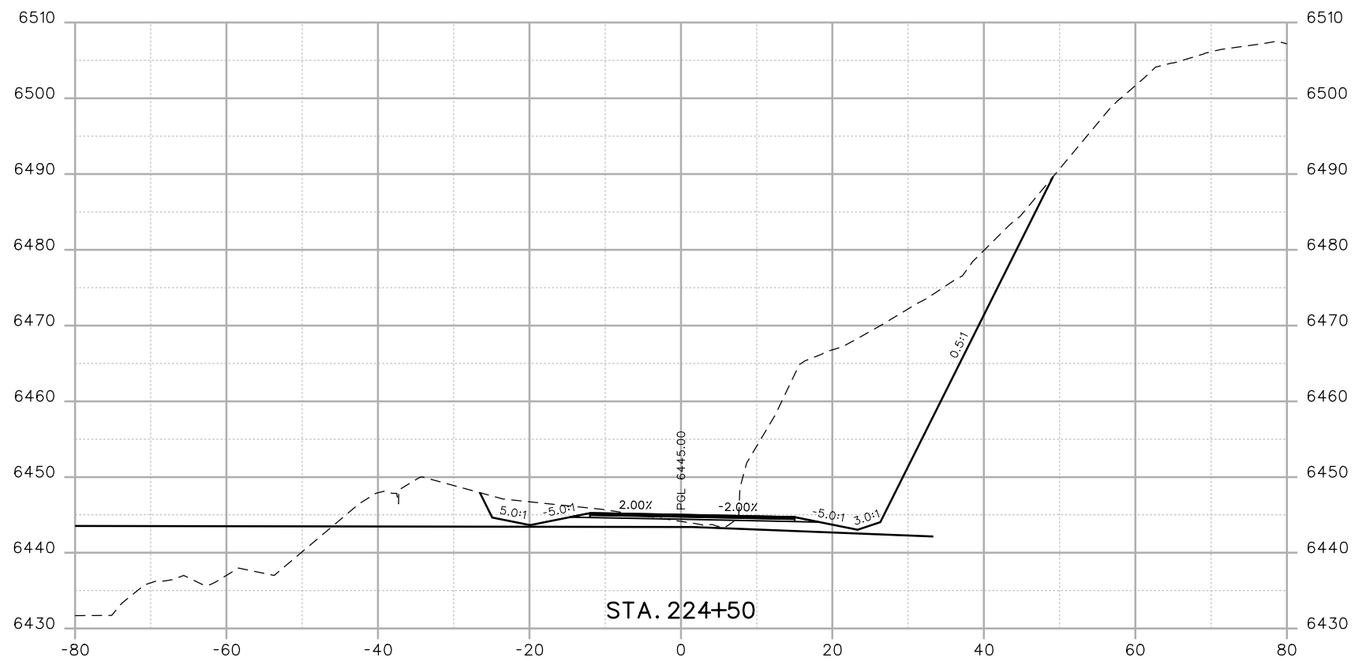


30% SET

CALL UTILITY NOTIFICATION CENTER OF COLORADO
811
CALL 2-BUSINESS DAYS IN ADVANCE BEFORE YOU DIG, GRADE, OR EXCAVATE FOR THE MARKING OF UNDERGROUND MEMBER UTILITIES

| REVISIONS: | NO. | DATE | REVISION DESCRIPTION: |
|---|---|---|---|
| | | | |
| | | | |
| | | | |

BOULDER COUNTY TRANSPORTATION DEPARTMENT
ENGINEERING DIVISION
Boulder County
Michael Baker INTERNATIONAL

| DESIGNED: | CAD: | CHECKED: | DATE: |
|---|---|---|---|
| MEM | EAV | SLS | 05/13/15 |

FOURMILE CANYON DR (NORTH)
**CROSS SECTIONS**

PROJECT NO: 4043.SEPT12C36 | SHEET NO: **X50**

evaughn 10:22:12 AM pw:\\DCPWAPP1.bkr.mbakercorp.com:pwprod\Documents\Projects\Lakewood_Office\Boulder_County_Emergency_Transportation\T03\08_Sheet_Files\05_Roadway\DGN\North\Fourmile_Rdwy_N_Xsections.dgn

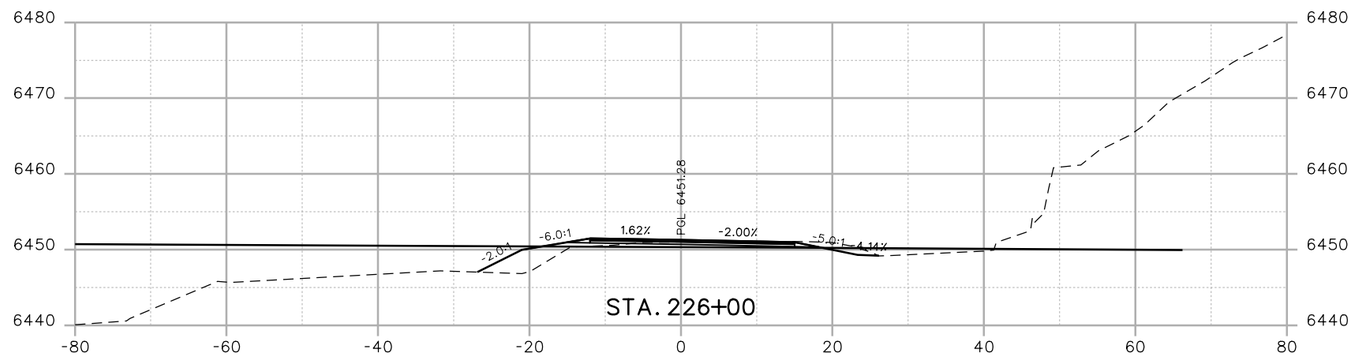


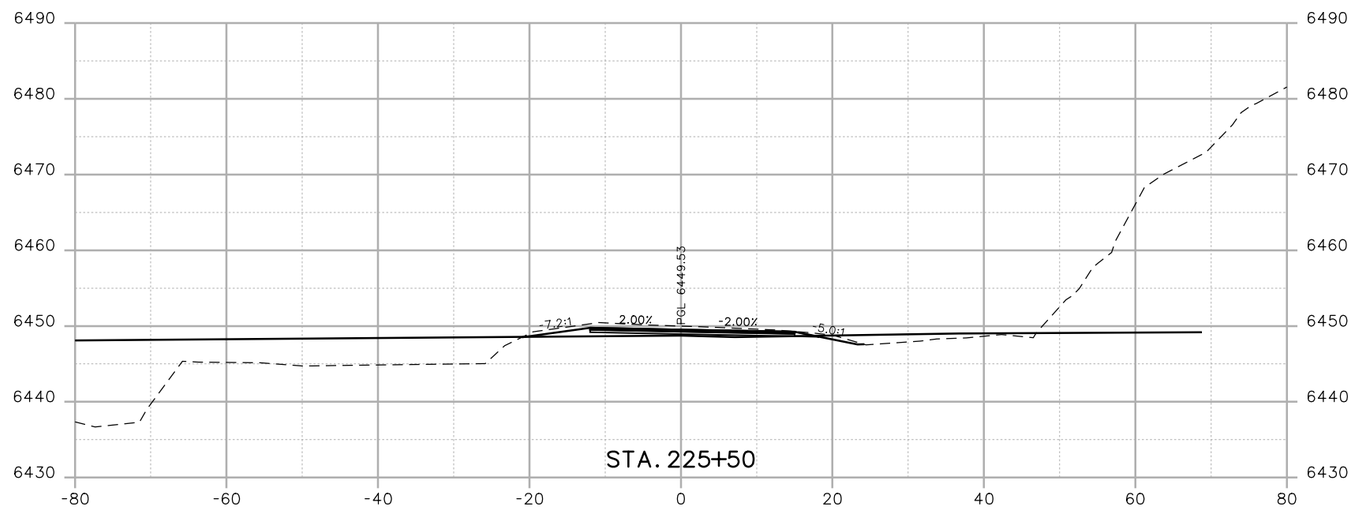


30% SET

CALL UTILITY NOTIFICATION CENTER OF COLORADO
811
CALL 2-BUSINESS DAYS IN ADVANCE BEFORE YOU DIG, GRADE, OR EXCAVATE FOR THE MARKING OF UNDERGROUND MEMBER UTILITIES

| REVISIONS: | NO. | DATE | REVISION DESCRIPTION: |
|---|---|---|---|
| | | | |
| | | | |
| | | | |

Boulder County

Michael Baker INTERNATIONAL

**BOULDER COUNTY TRANSPORTATION DEPARTMENT**
**ENGINEERING DIVISION**

| DESIGNED: | CAD: | CHECKED: | DATE: |
|---|---|---|---|
| MEM | EAV | SLS | 05/13/15 |

FOURMILE CANYON DR (NORTH)
**CROSS SECTIONS**

PROJECT NO: 4043.SEPT12C36 | SHEET NO: **X51**

evaughn 10:22:13 AM pw:\\DCPWAPP1.bkr.mbakercorp.com:pwprod\Documents\Projects\Lakewood_Office\Boulder_County_Emergency_Transportation\TO3\08_Sheet_Files\05_Roadway\DGN\North\Fourmile_Rdwy_N_Xsections.dgn

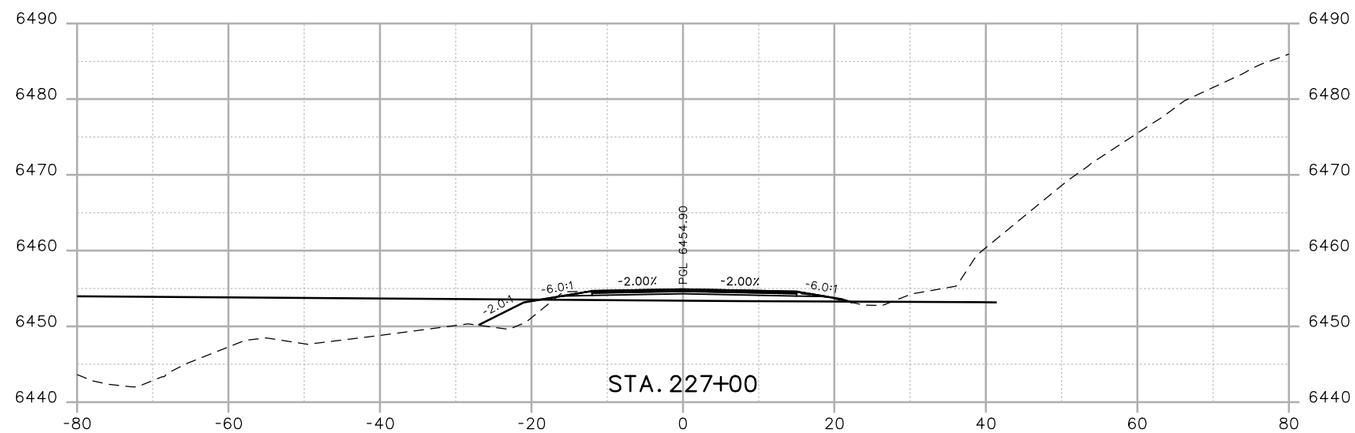


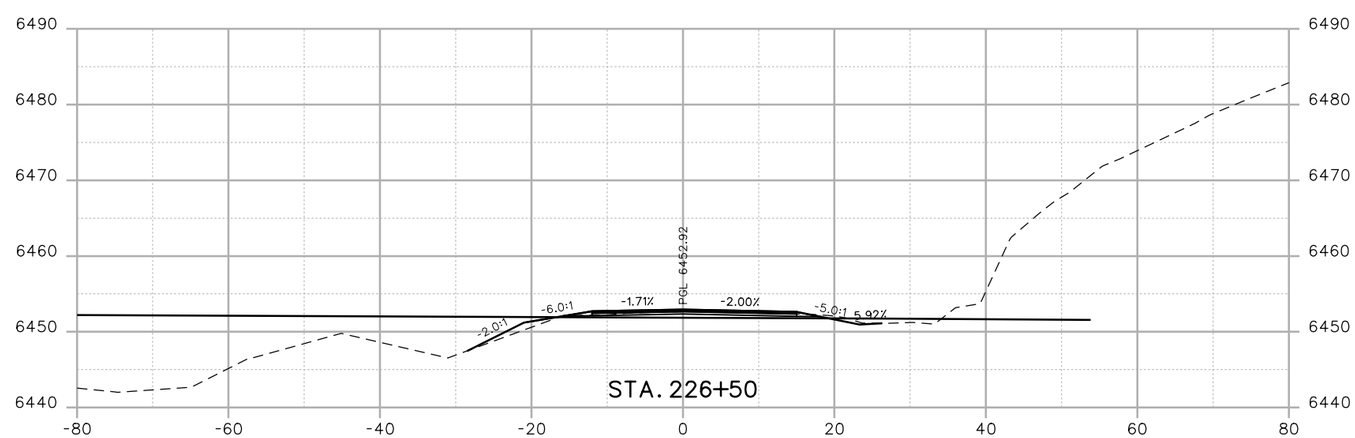


30% SET

CALL UTILITY NOTIFICATION CENTER OF COLORADO
811
CALL 2-BUSINESS DAYS IN ADVANCE BEFORE YOU DIG, GRADE, OR EXCAVATE FOR THE MARKING OF UNDERGROUND MEMBER UTILITIES

| REVISIONS: | NO. | DATE | REVISION DESCRIPTION: |
|---|---|---|---|
| | | | |
| | | | |
| | | | |

Boulder County

Michael Baker INTERNATIONAL

**BOULDER COUNTY TRANSPORTATION DEPARTMENT**
**ENGINEERING DIVISION**

| DESIGNED: | CAD: | CHECKED: | DATE: |
|---|---|---|---|
| MEM | EAV | SLS | 05/13/15 |

FOURMILE CANYON DR (NORTH)
**CROSS SECTIONS**

PROJECT NO: 4043.SEPT12C36 | SHEET NO: X52

evaughn 10:22:14 AM pw:\\DCPWAPP1.bkr.mbakercorp.com:pwprod\Documents\Projects\Lakewood_Office\Boulder_County_Emergency_Transportation\T03\08_Sheet_Files\05_Roadway\DGN\North\Fourmile_Rdwy_N_Xsections.dgn

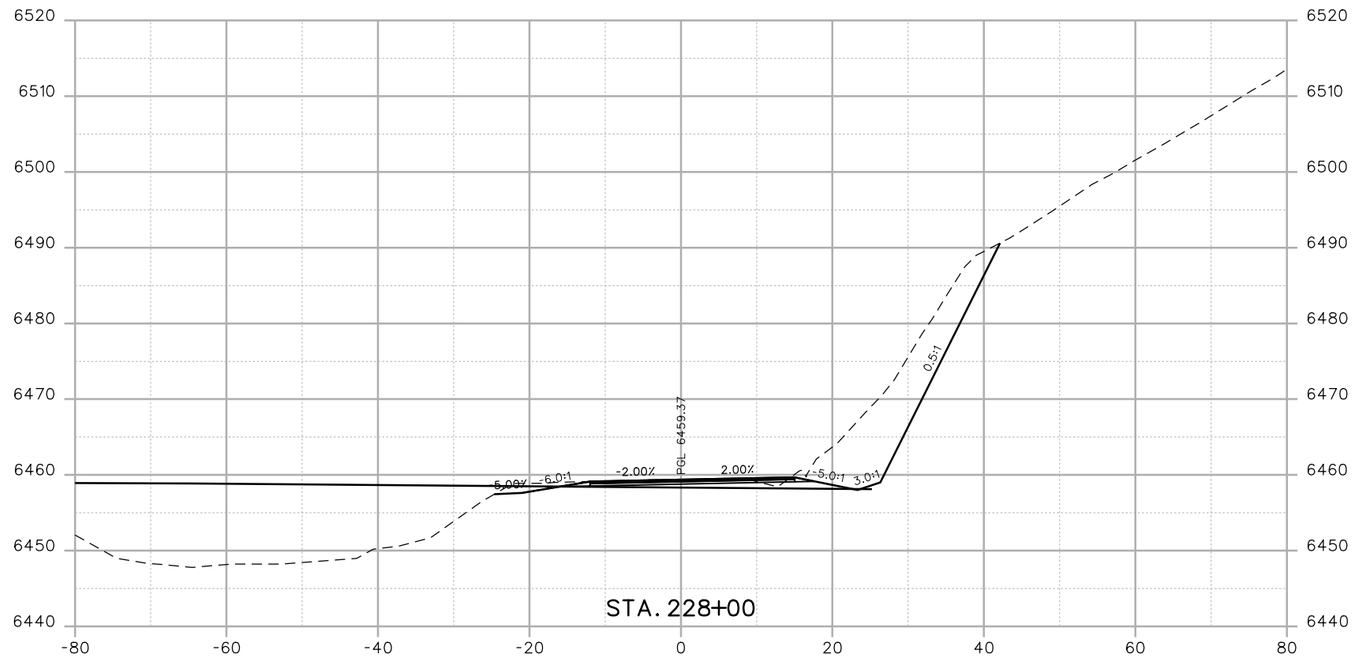


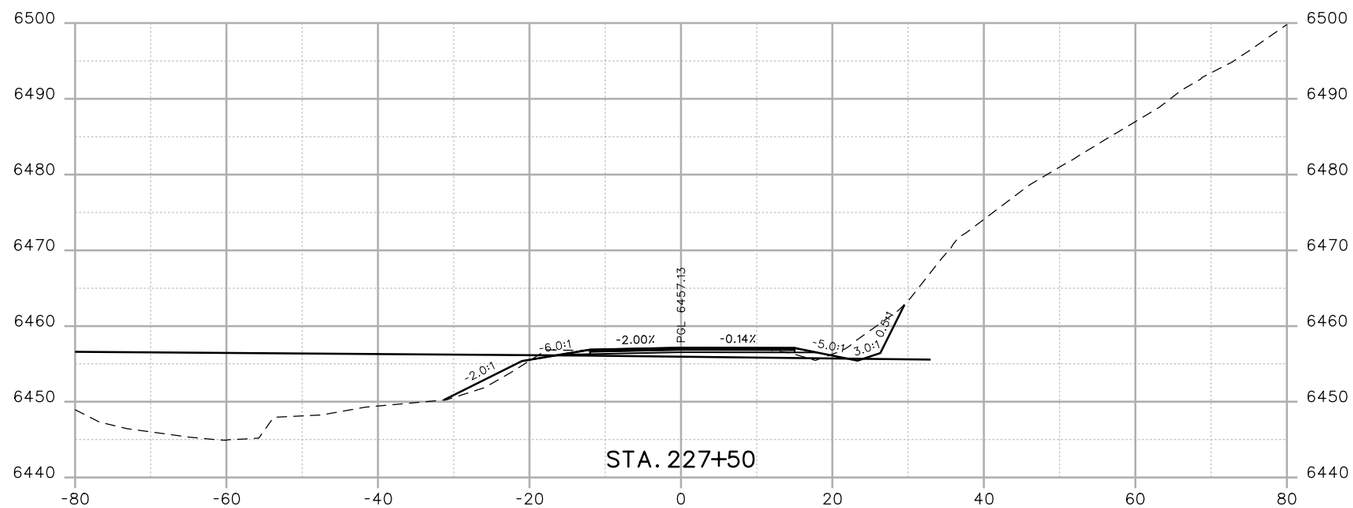


30% SET

CALL UTILITY NOTIFICATION CENTER OF COLORADO
811
CALL 2-BUSINESS DAYS IN ADVANCE BEFORE YOU DIG, GRADE, OR EXCAVATE FOR THE MARKING OF UNDERGROUND MEMBER UTILITIES

| REVISIONS: | NO. | DATE | REVISION DESCRIPTION: |
|---|---|---|---|
| | | | |
| | | | |
| | | | |

Boulder County

Michael Baker INTERNATIONAL

**BOULDER COUNTY TRANSPORTATION DEPARTMENT**
**ENGINEERING DIVISION**

| DESIGNED: | CAD: | CHECKED: | DATE: |
|---|---|---|---|
| MEM | EAV | SLS | 05/13/15 |

FOURMILE CANYON DR (NORTH)
**CROSS SECTIONS**

PROJECT NO: 4043.SEPT12C36 | SHEET NO: X53

evaughn 10:22:15 AM pw:\\DCPWAPP1.bkr.mbakercorp.com:pwprod\Documents\Projects\Lakewood_Office\Boulder_County_Emergency_Transportation\T03\08_Sheet_Files\05_Roadway\DGN\North\Fourmile_Rdwy_N_Xsections.dgn

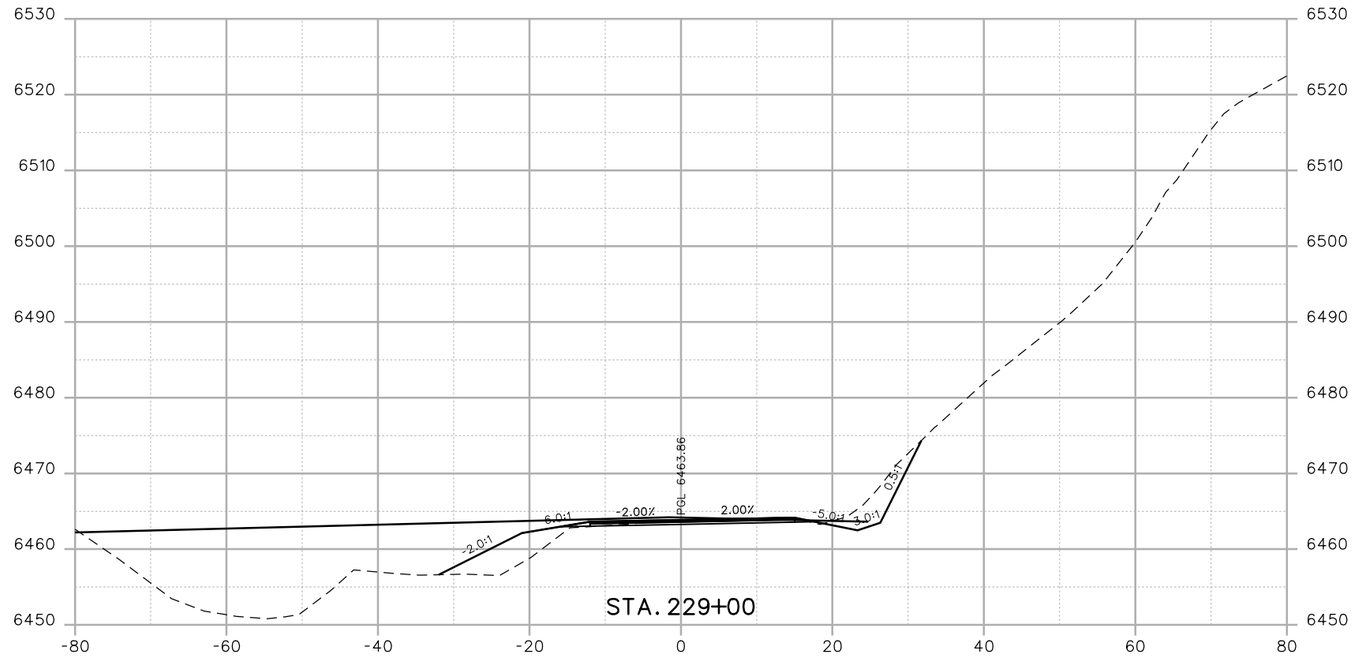


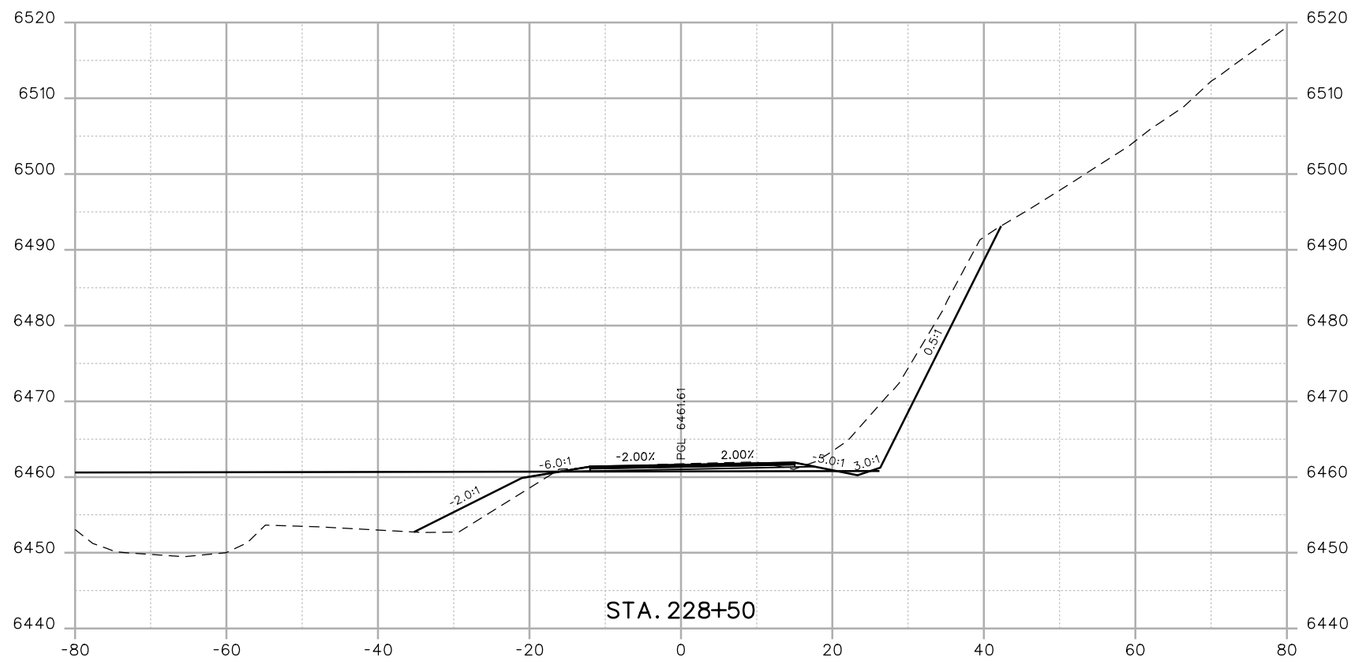


30% SET

CALL UTILITY NOTIFICATION CENTER OF COLORADO
811
CALL 2-BUSINESS DAYS IN ADVANCE BEFORE YOU DIG, GRADE, OR EXCAVATE FOR THE MARKING OF UNDERGROUND MEMBER UTILITIES

| REVISIONS: | NO. | DATE | REVISION DESCRIPTION: |
|---|---|---|---|
| | | | |
| | | | |
| | | | |

Boulder County

Michael Baker INTERNATIONAL

**BOULDER COUNTY TRANSPORTATION DEPARTMENT**
**ENGINEERING DIVISION**

| DESIGNED: | CAD: | CHECKED: | DATE: |
|---|---|---|---|
| MEM | EAV | SLS | 05/13/15 |

FOURMILE CANYON DR (NORTH)
**CROSS SECTIONS**

PROJECT NO: 4043.SEPT12C36 | SHEET NO: **X54**

evaughn 10:22:16 AM pw:\\DCPW\PP1.bkr.mbakercorp.com:pwprod\Documents\Projects\Lakewood_Office\Boulder_County_Emergency_Transportation\T03\08_Sheet_Files\05_Roadway\DGN\North\Fourmile_Rdwy_N_Xsections.dgn

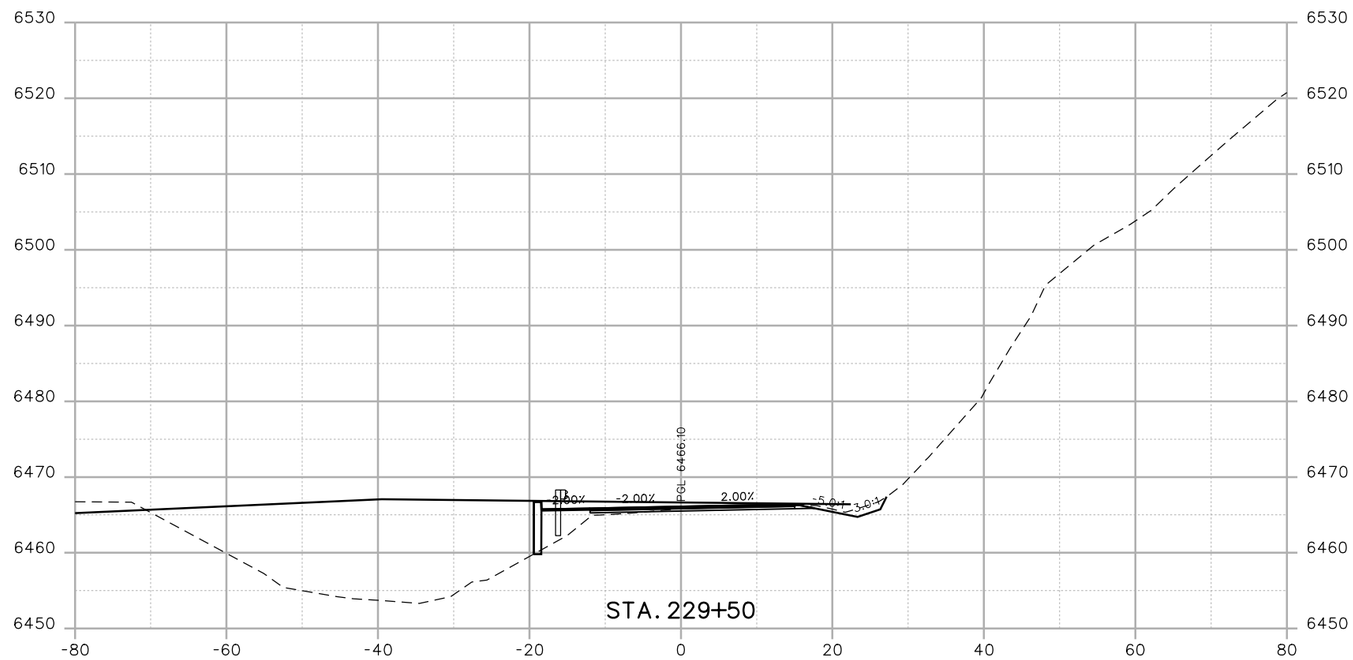


30% SET

CALL UTILITY NOTIFICATION CENTER OF COLORADO
811
CALL 2-BUSINESS DAYS IN ADVANCE BEFORE YOU DIG, GRADE, OR EXCAVATE FOR THE MARKING OF UNDERGROUND MEMBER UTILITIES

| REVISIONS: | NO. | DATE | REVISION DESCRIPTION: |
|---|---|---|---|
| | | | |
| | | | |
| | | | |

Boulder County

Michael Baker INTERNATIONAL

**BOULDER COUNTY TRANSPORTATION DEPARTMENT**
**ENGINEERING DIVISION**

| DESIGNED: | CAD: | CHECKED: | DATE: |
|---|---|---|---|
| MEM | EAV | SLS | 05/13/15 |

FOURMILE CANYON DR (NORTH)
**CROSS SECTIONS**

PROJECT NO: 4043.SEPT12C36 | SHEET NO: X55

evaughn 10:22:17 AM pw:\\DCPWAPP1.bkr.mbakercorp.com:pwprod\Documents\Projects\Lakewood_Office\Boulder_County_Emergency_Transportation\T03\08_Sheet_Files\05_Roadway\DGN\North\Fourmile_Rdwy_N_Xsections.dgn

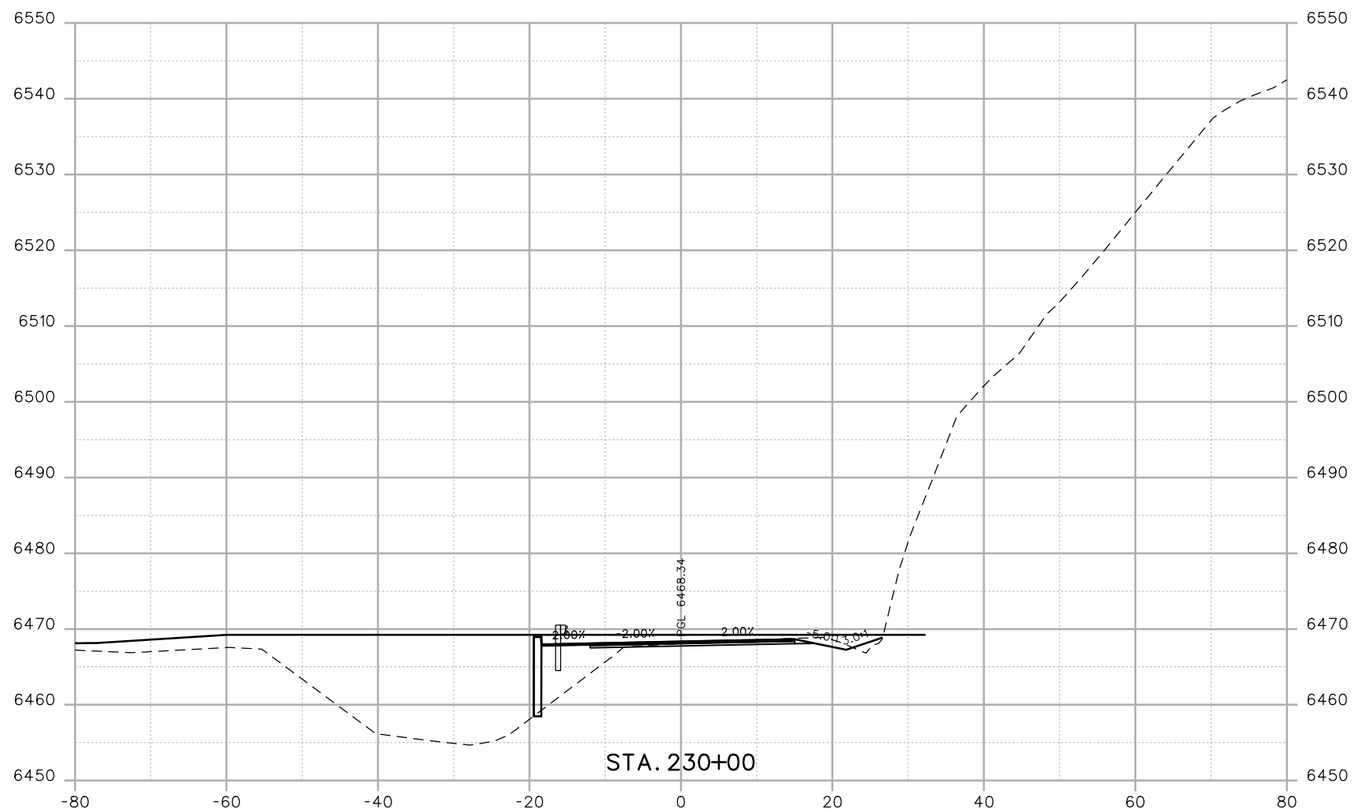


30% SET

CALL UTILITY NOTIFICATION CENTER OF COLORADO
811
CALL 2-BUSINESS DAYS IN ADVANCE BEFORE YOU DIG, GRADE, OR EXCAVATE FOR THE MARKING OF UNDERGROUND MEMBER UTILITIES

| REVISIONS: | NO. | DATE | REVISION DESCRIPTION: |
|---|---|---|---|
| | | | |
| | | | |
| | | | |

Boulder County

Michael Baker INTERNATIONAL

**BOULDER COUNTY TRANSPORTATION DEPARTMENT**
**ENGINEERING DIVISION**

| DESIGNED: | CAD: | CHECKED: | DATE: |
|---|---|---|---|
| MEM | EAV | SLS | 05/13/15 |

FOURMILE CANYON DR (NORTH)
**CROSS SECTIONS**

PROJECT NO: 4043.SEPT12C36 | SHEET NO: **X56**

evaughn 10:22:18 AM pw:\\DCPWAPP1.bkr.mbakercorp.com:pwprod\Documents\Projects\Lakewood_Office\Boulder_County_Emergency_Transportation\T03\08_Sheet_Files\05_Roadway\DGN\North\Fourmile_Rdwy_N_Xsections.dgn

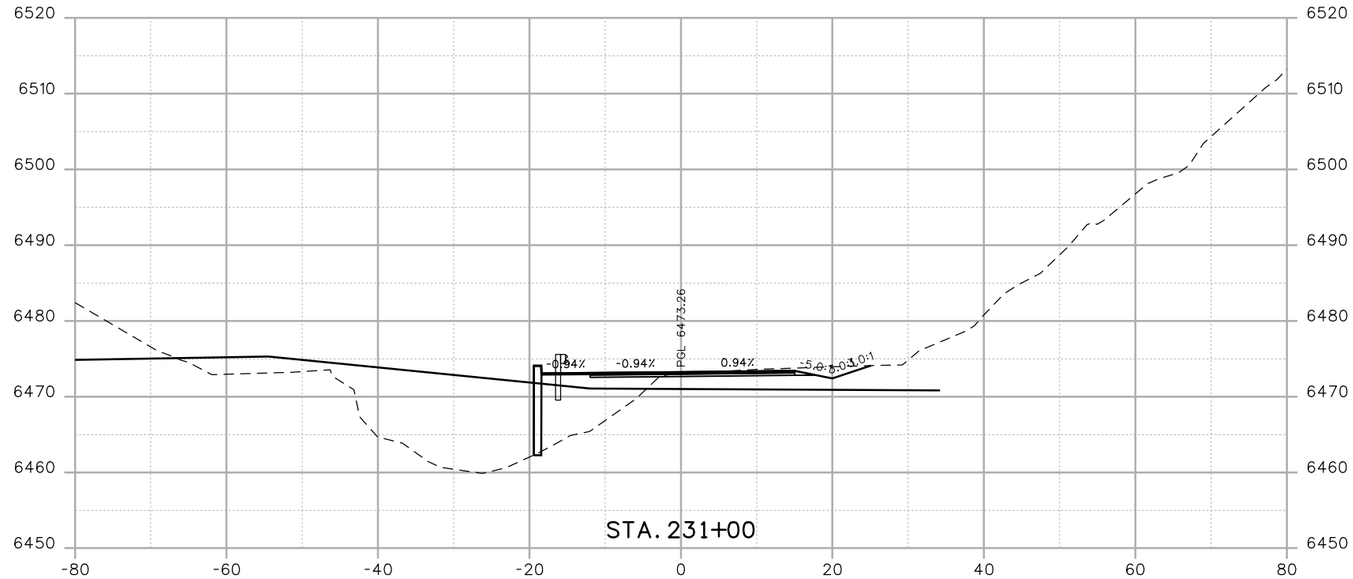


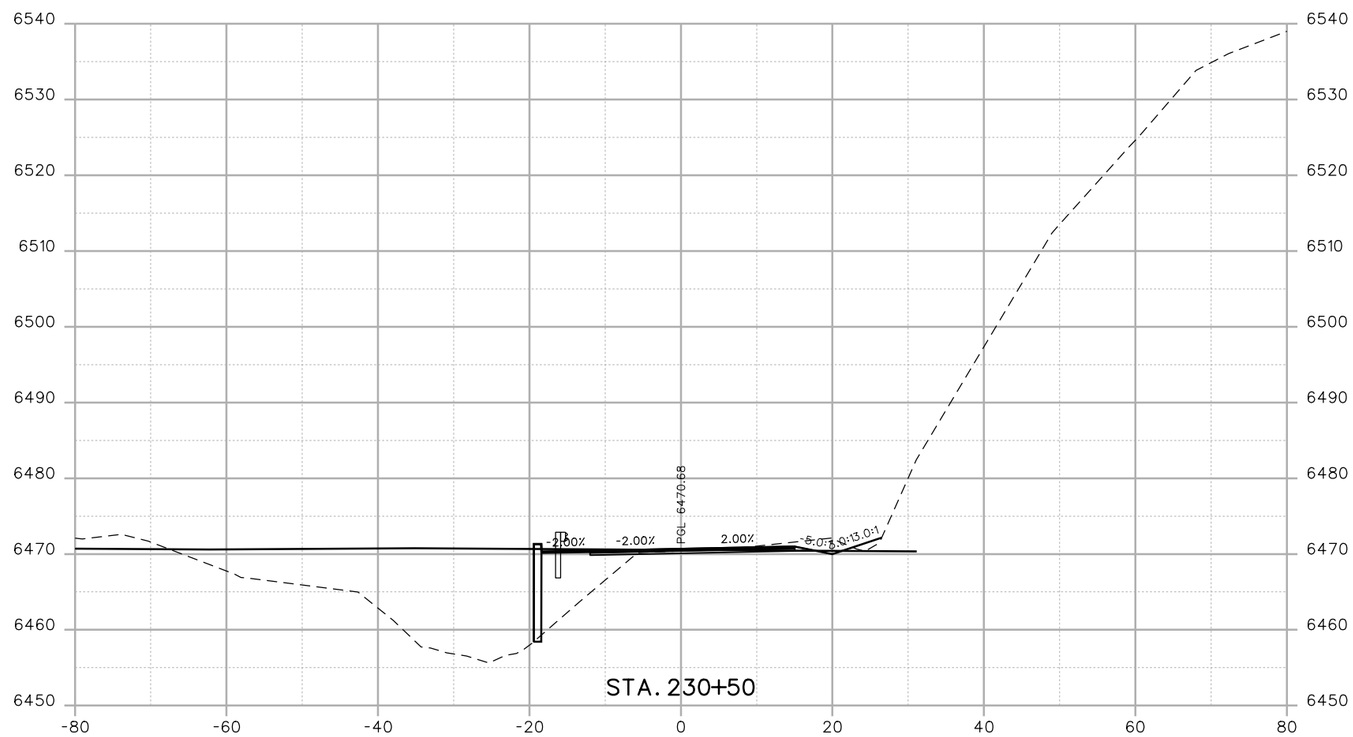


30% SET

CALL UTILITY NOTIFICATION CENTER OF COLORADO
811
CALL 2-BUSINESS DAYS IN ADVANCE BEFORE YOU DIG, GRADE, OR EXCAVATE FOR THE MARKING OF UNDERGROUND MEMBER UTILITIES

| REVISIONS: | NO. | DATE | REVISION DESCRIPTION: |
|---|---|---|---|
| | | | |
| | | | |
| | | | |

Boulder County

Michael Baker INTERNATIONAL

**BOULDER COUNTY TRANSPORTATION DEPARTMENT**
**ENGINEERING DIVISION**

| DESIGNED: | CAD: | CHECKED: | DATE: |
|---|---|---|---|
| MEM | EAV | SLS | 05/13/15 |

FOURMILE CANYON DR (NORTH)
**CROSS SECTIONS**

PROJECT NO: 4043.SEPT12C36 | SHEET NO: **X57**

evaughn 10:22:18 AM pw:\\DCPWAPP1.bkr.mbakercorp.com:pwprod\Documents\Projects\Lakewood_Office\Boulder_County_Emergency_Transportation\T03\08_Sheet_Files\05_Roadway\DGN\North\Fourmile_Rdwy_N_Xsections.dgn

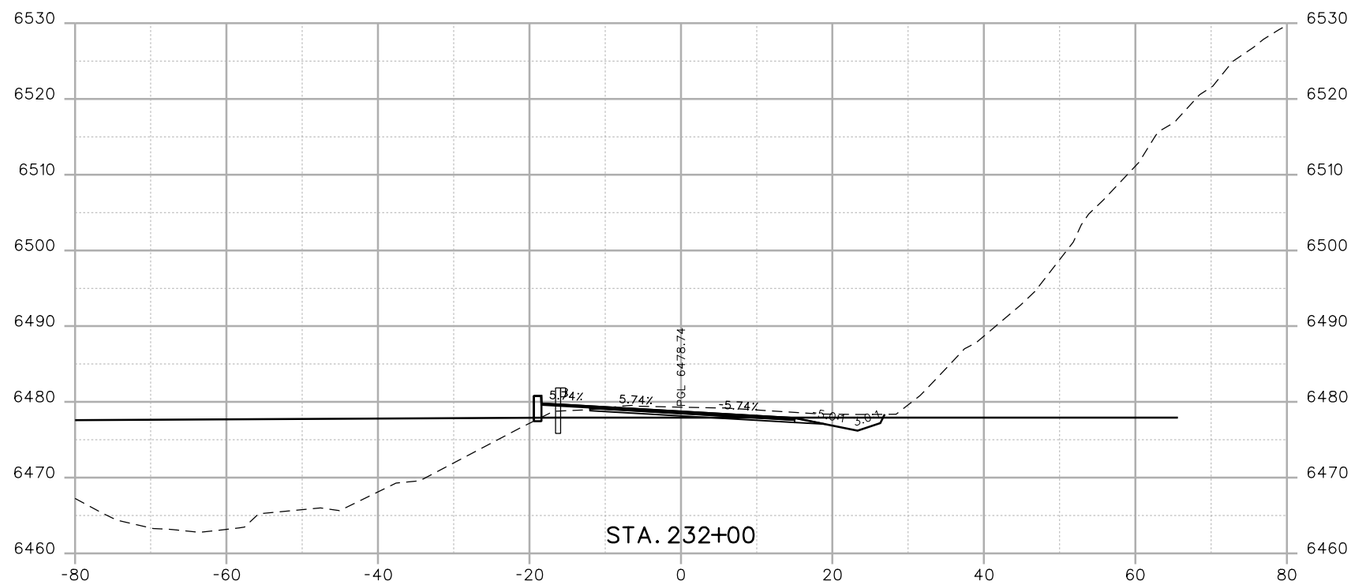


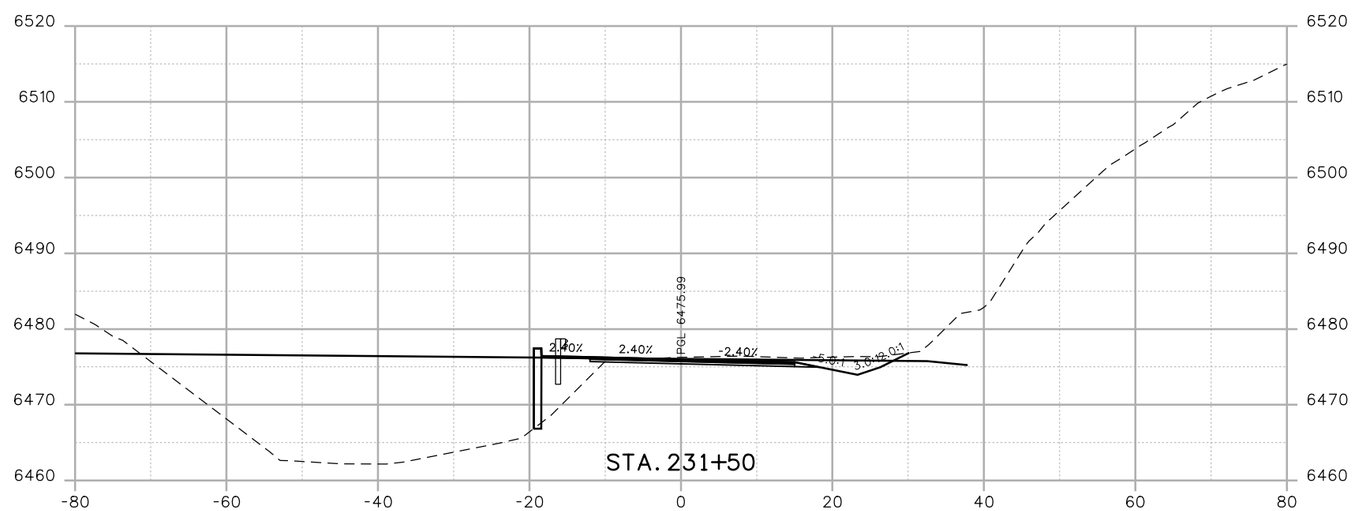


30% SET

CALL UTILITY NOTIFICATION CENTER OF COLORADO
811
CALL 2-BUSINESS DAYS IN ADVANCE BEFORE YOU DIG, GRADE, OR EXCAVATE FOR THE MARKING OF UNDERGROUND MEMBER UTILITIES

| REVISIONS: | NO. | DATE | REVISION DESCRIPTION: |
|---|---|---|---|
| | | | |
| | | | |
| | | | |

Boulder County

Michael Baker INTERNATIONAL

**BOULDER COUNTY TRANSPORTATION DEPARTMENT**
**ENGINEERING DIVISION**

| DESIGNED: | CAD: | CHECKED: | DATE: |
|---|---|---|---|
| MEM | EAV | SLS | 05/13/15 |

FOURMILE CANYON DR (NORTH)
**CROSS SECTIONS**

PROJECT NO: 4043.SEPT12C36 | SHEET NO: **X58**

evaughn 10:22:19 AM pw:\\DCPWAPP1.bkr.mbakercorp.com:pwprod\Documents\Projects\Lakewood_Office\Boulder_County_Emergency_Transportation\T03\08_Sheet_Files\05_Roadway\DGN\North\Fourmile_Rdwy_N_Xsections.dgn

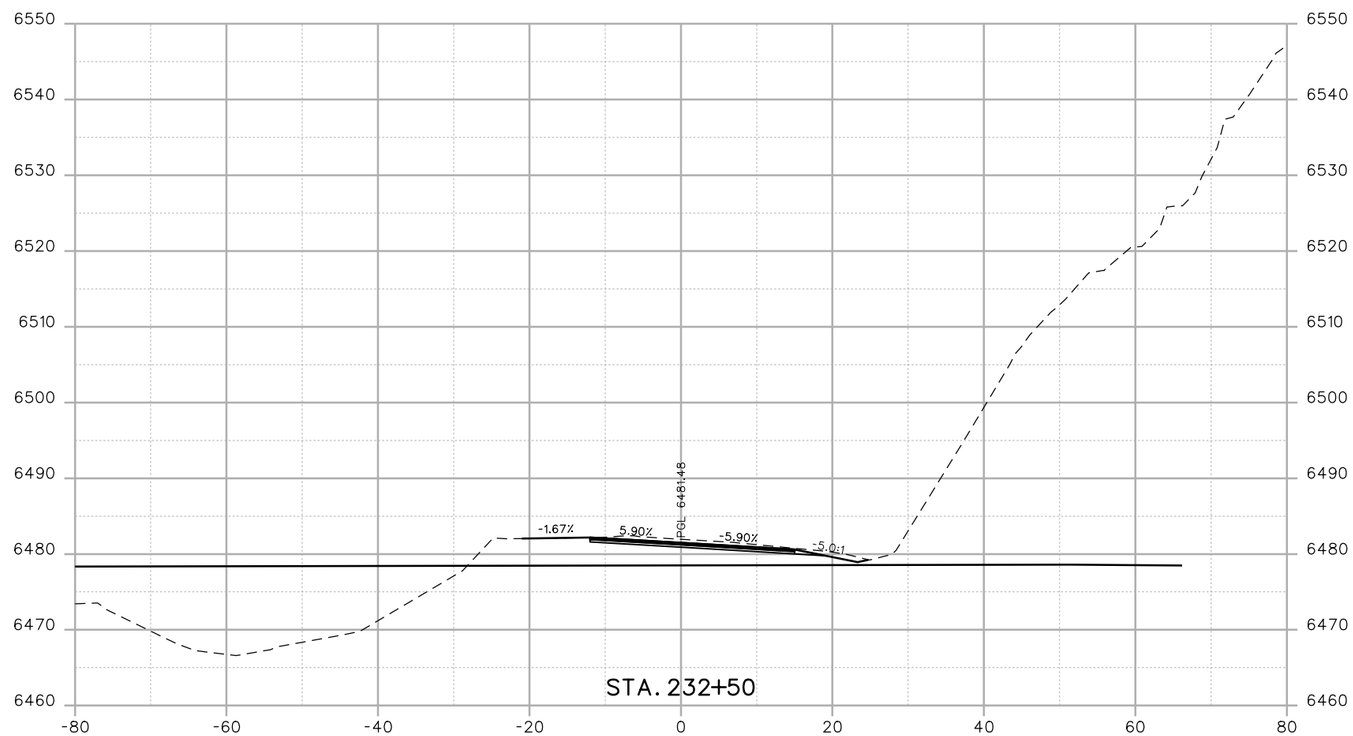


30% SET

CALL UTILITY NOTIFICATION CENTER OF COLORADO
CALL 2-BUSINESS DAYS IN ADVANCE BEFORE YOU DIG, GRADE, OR EXCAVATE FOR THE MARKING OF UNDERGROUND MEMBER UTILITIES

| REVISIONS: NO. | DATE | REVISION DESCRIPTION: |
|---|---|---|
| | | |
| | | |
| | | |

BOULDER COUNTY TRANSPORTATION DEPARTMENT
ENGINEERING DIVISION

Michael Baker INTERNATIONAL

| DESIGNED: | CAD: | CHECKED: | DATE: |
|---|---|---|---|
| MEM | EAV | SLS | 05/13/15 |

FOURMILE CANYON DR (NORTH)
**CROSS SECTIONS**

PROJECT NO: 4043.SEPT12C36 | SHEET NO: X59

evaughn 10:22:20 AM pw:\\DCPWAPP1.bkr.mbakercorp.com:pwprod\Documents\Projects\Lakewood_Office\Boulder_County_Emergency_Transportation\T03\08_Sheet_Files\05_Roadway\DGN\North\Fourmile_Rdwy_N_Xsections.dgn

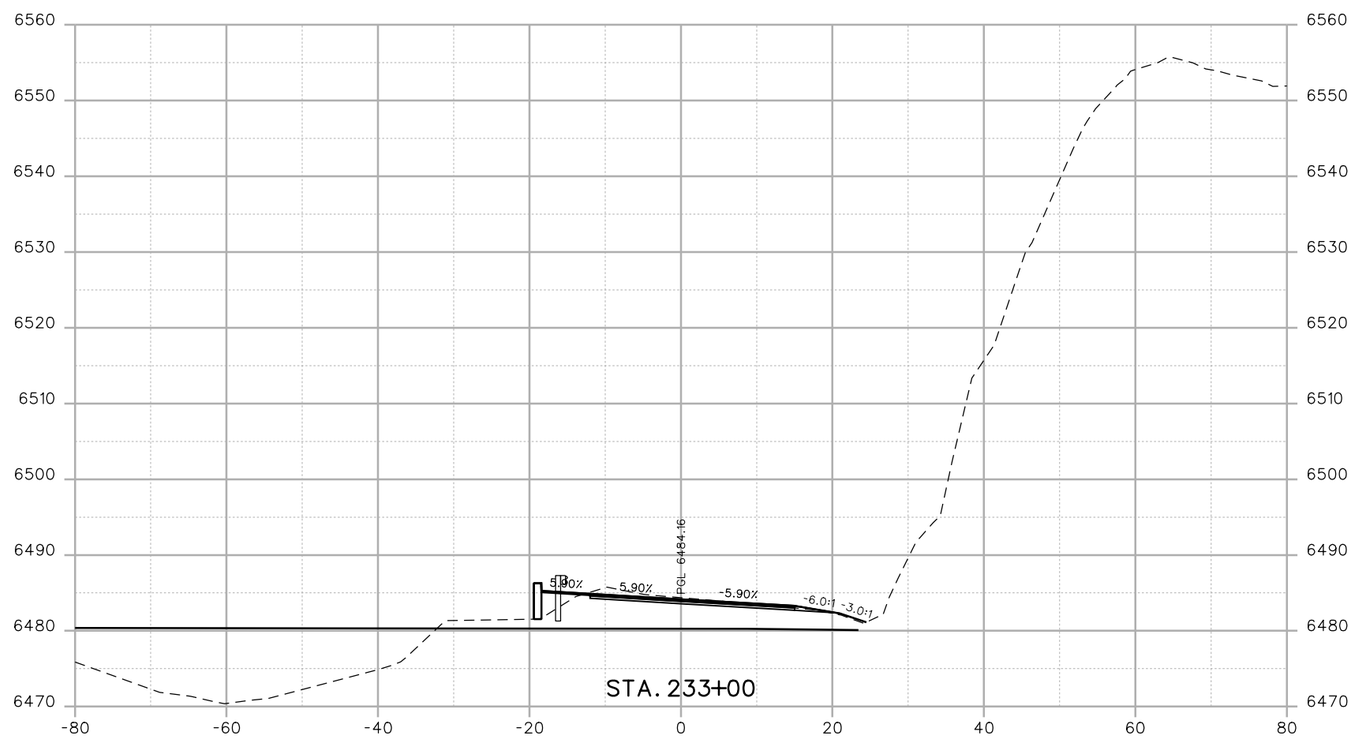


30% SET

CALL UTILITY NOTIFICATION CENTER OF COLORADO

811

CALL 2-BUSINESS DAYS IN ADVANCE BEFORE YOU DIG, GRADE, OR EXCAVATE FOR THE MARKING OF UNDERGROUND MEMBER UTILITIES

| REVISIONS: | NO. | DATE | REVISION DESCRIPTION: |
|---|---|---|---|
| | | | |
| | | | |
| | | | |

Boulder County

Michael Baker INTERNATIONAL

**BOULDER COUNTY TRANSPORTATION DEPARTMENT**
**ENGINEERING DIVISION**

| DESIGNED: | CAD: | CHECKED: | DATE: |
|---|---|---|---|
| MEM | EAV | SLS | 05/13/15 |

FOURMILE CANYON DR (NORTH)
**CROSS SECTIONS**

PROJECT NO: 4043.SEPT12C36 | SHEET NO: **X60**

evaughn 10:22:21 AM pw:\\DCFWAPP1.bkr.mbakercorp.com:pwprod\Documents\Projects\Lakewood_Office\Boulder_County_Emergency_Transportation\T03\08_Sheet_Files\05_Roadway\DGN\North\Fourmile_Rdwy_N_Xsections.dgn

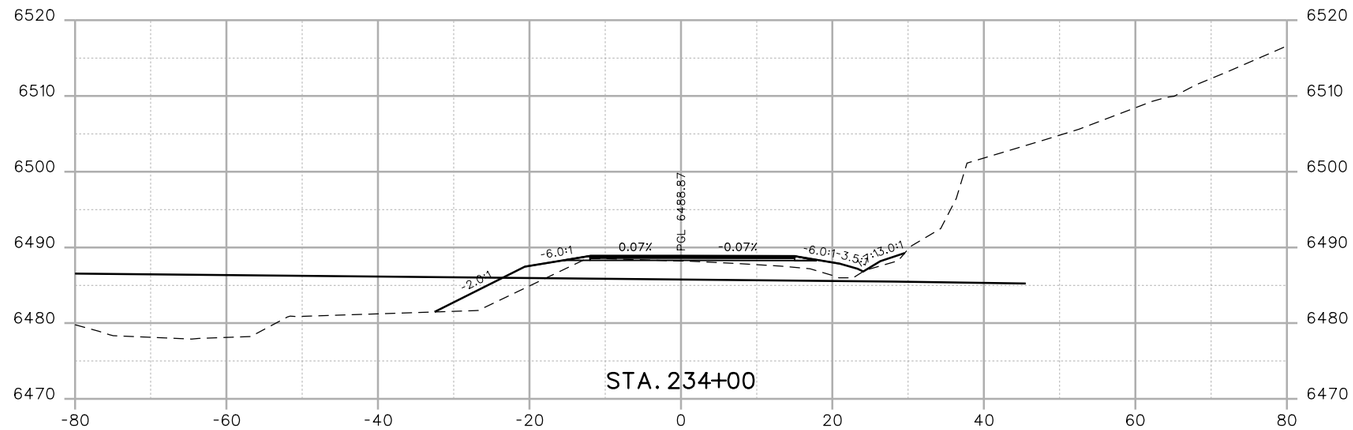


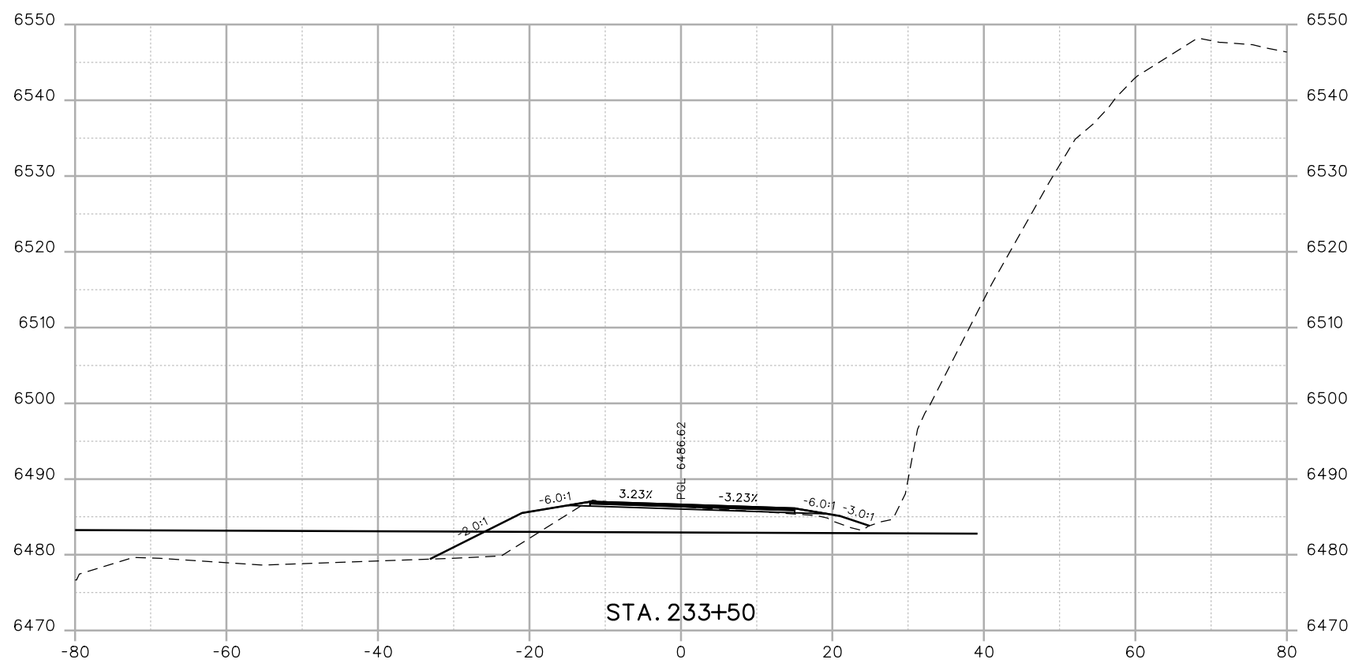


30% SET

CALL UTILITY NOTIFICATION CENTER OF COLORADO
811
CALL 2-BUSINESS DAYS IN ADVANCE BEFORE YOU DIG, GRADE, OR EXCAVATE FOR THE MARKING OF UNDERGROUND MEMBER UTILITIES

| REVISIONS: | NO. | DATE | REVISION DESCRIPTION: |
|---|---|---|---|
| | | | |
| | | | |
| | | | |

Boulder County

Michael Baker INTERNATIONAL

**BOULDER COUNTY TRANSPORTATION DEPARTMENT**
**ENGINEERING DIVISION**

| DESIGNED: | CAD: | CHECKED: | DATE: |
|---|---|---|---|
| MEM | EAV | SLS | 05/13/15 |

FOURMILE CANYON DR (NORTH)
**CROSS SECTIONS**

PROJECT NO: 4043.SEPT12C36 | SHEET NO: **X61**

evaughn 10:22:22 AM pw:\\DCPW\APP1.bkr.mbakercorp.com:pwprod\Documents\Projects\Lakewood_Office\Boulder_County_Emergency_Transportation\T03\08_Sheet_Files\05_Roadway\DGN\North\Fourmile_Rdwy_N_Xsections.dgn

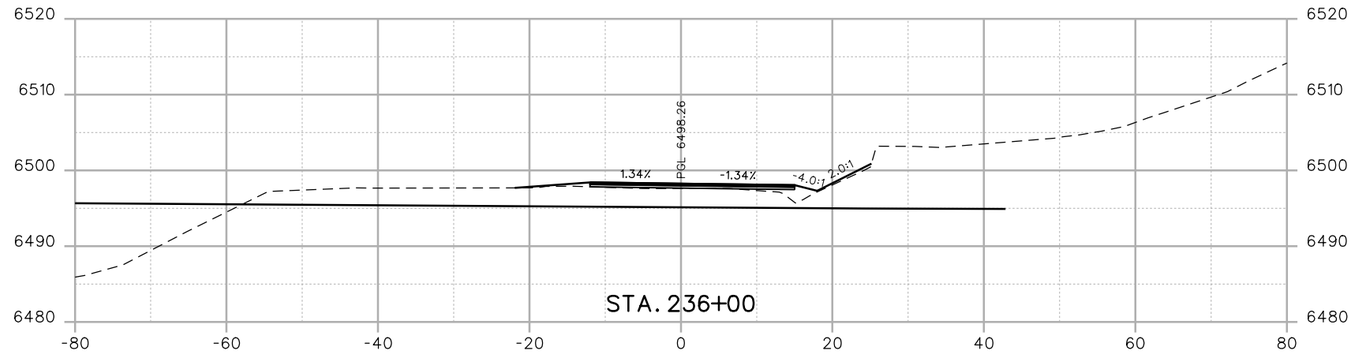


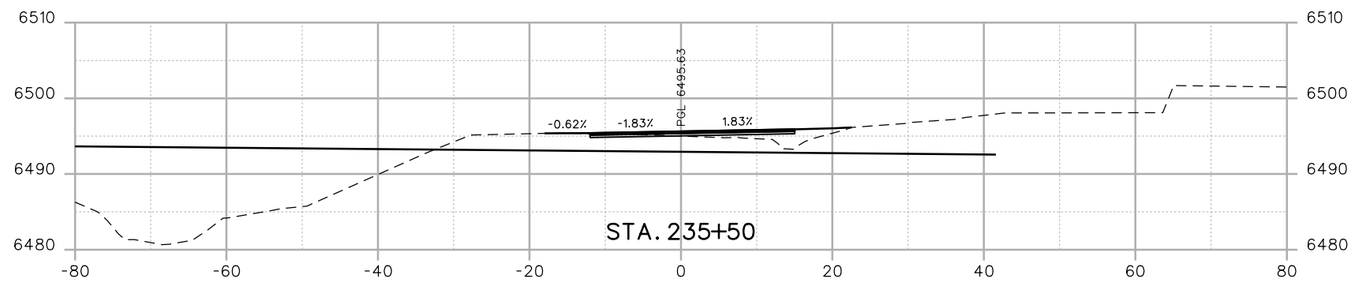


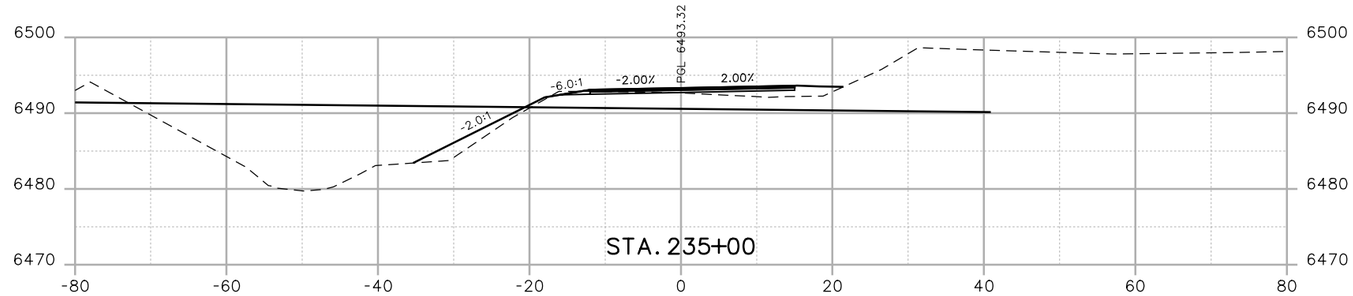


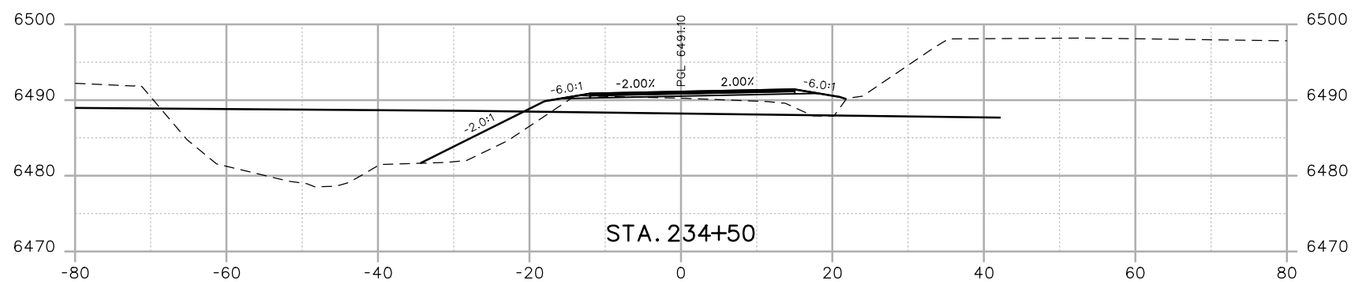


evaughn 10:22:23 AM pw:\\DCPWAPP1.bkr.mbakercorp.com:pwprod\Documents\Projects\Lakewood_Office\Boulder_County_Emergency_Transportation\T03\08_Sheet_Files\05_Roadway\DGN\North\Fourmile_Rdwy_N_Xsections.dgn

**30% SET**

CALL UTILITY NOTIFICATION CENTER OF COLORADO
811
CALL 2-BUSINESS DAYS IN ADVANCE BEFORE YOU DIG, GRADE, OR EXCAVATE FOR THE MARKING OF UNDERGROUND MEMBER UTILITIES

| REVISIONS: | NO. | DATE | REVISION DESCRIPTION: |
|---|---|---|---|
| | | | |
| | | | |
| | | | |

Boulder County

Michael Baker INTERNATIONAL

**BOULDER COUNTY TRANSPORTATION DEPARTMENT**
**ENGINEERING DIVISION**

| DESIGNED: | CAD: | CHECKED: | DATE: |
|---|---|---|---|
| MEM | EAV | SLS | 05/13/15 |

FOURMILE CANYON DR (NORTH)
**CROSS SECTIONS**

PROJECT NO: 4043.SEPT12C36 | SHEET NO: **X62**

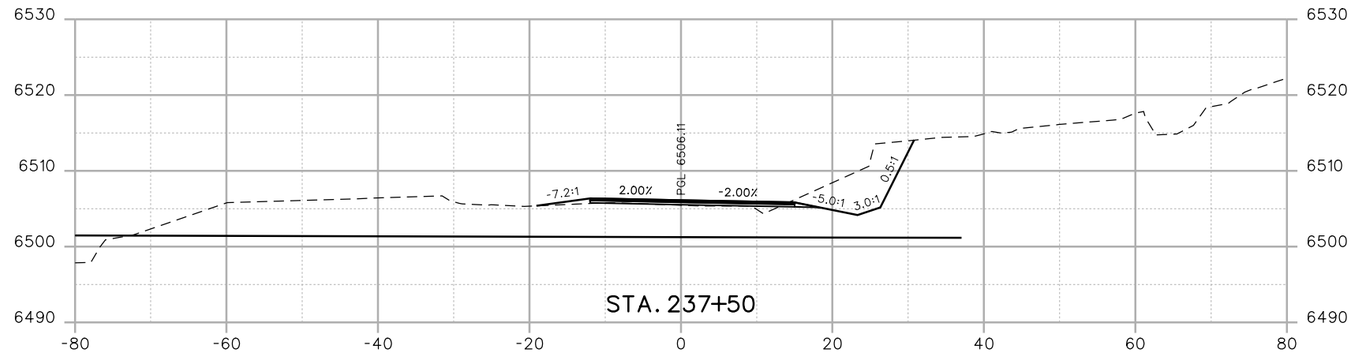


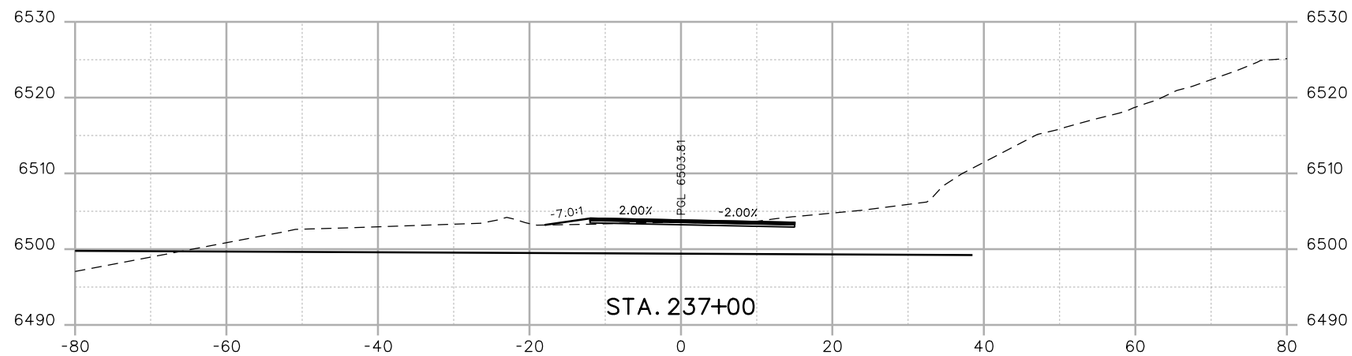


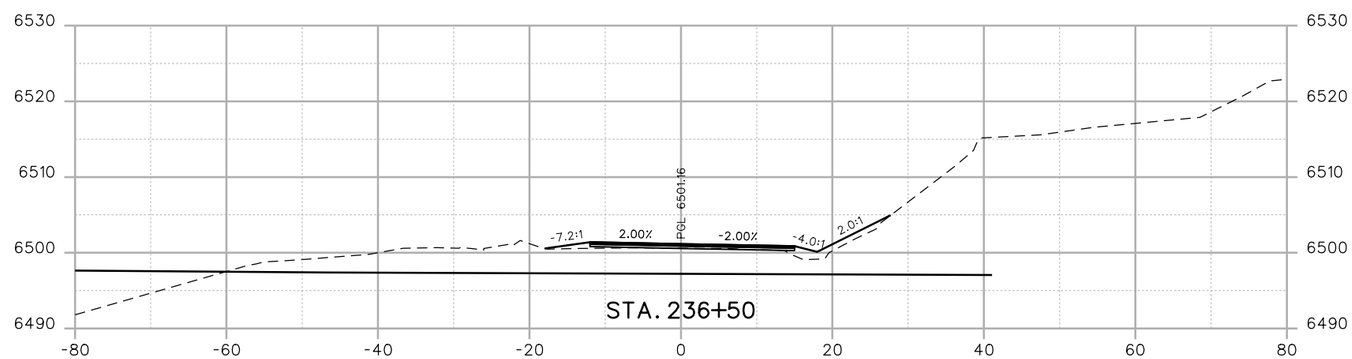


30% SET

CALL UTILITY NOTIFICATION CENTER OF COLORADO
811
CALL 2-BUSINESS DAYS IN ADVANCE BEFORE YOU DIG, GRADE, OR EXCAVATE FOR THE MARKING OF UNDERGROUND MEMBER UTILITIES

| REVISIONS: | NO. | DATE | REVISION DESCRIPTION: |
|---|---|---|---|
| | | | |
| | | | |
| | | | |

Boulder County
Michael Baker INTERNATIONAL

**BOULDER COUNTY TRANSPORTATION DEPARTMENT**
**ENGINEERING DIVISION**

| DESIGNED: | CAD: | CHECKED: | DATE: |
|---|---|---|---|
| MEM | EAV | SLS | 05/13/15 |

FOURMILE CANYON DR (NORTH)
**CROSS SECTIONS**

PROJECT NO: 4043.SEPT12C36 | SHEET NO: **X63**

evaughn 10:22:24 AM pw:\\DCPWAPP1.bkr.mbakercorp.com:pwprod\Documents\Projects\Lakewood_Office\Boulder_County_Emergency_Transportation\T03\08_Sheet_Files\05_Roadway\DGN\North\Fourmile_Rdwy_N_Xsections.dgn

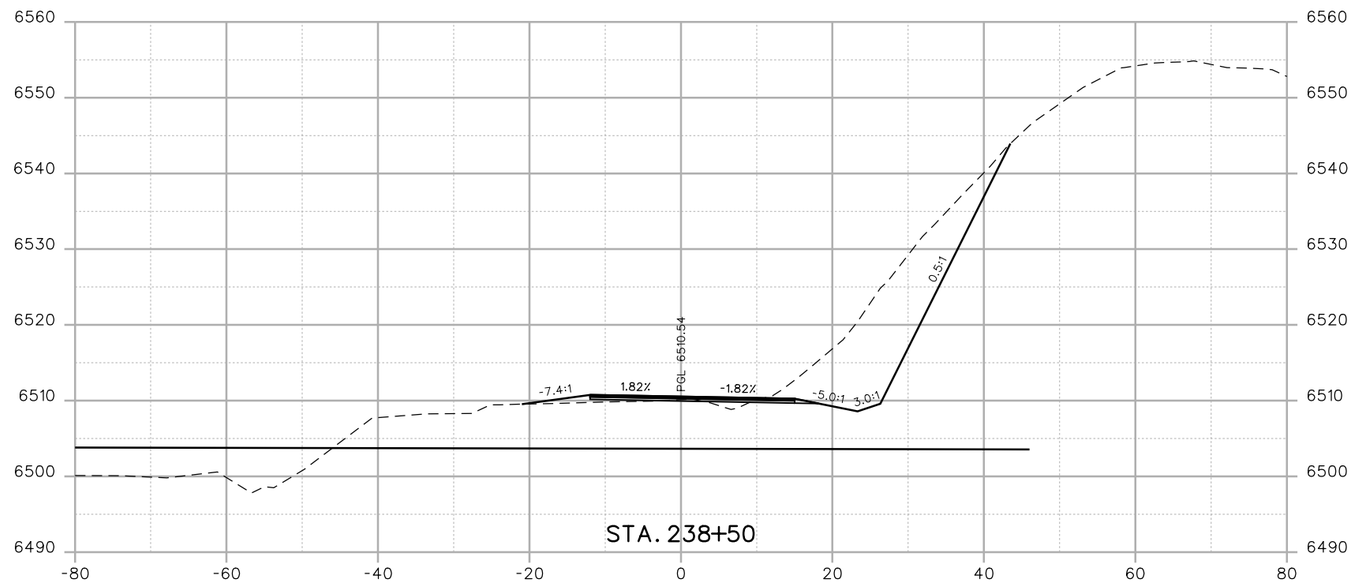


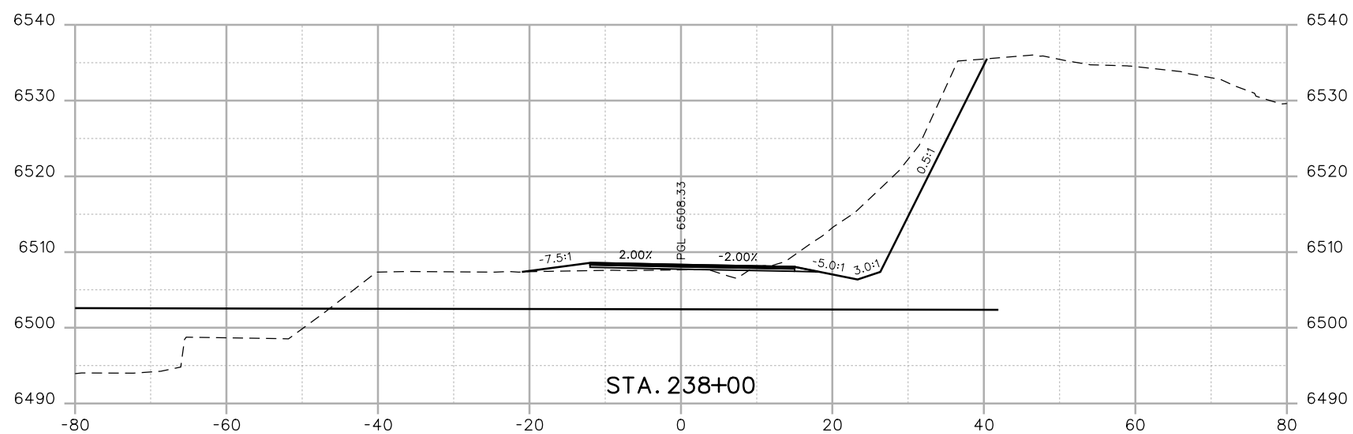


30% SET

CALL UTILITY NOTIFICATION CENTER OF COLORADO
811
CALL 2-BUSINESS DAYS IN ADVANCE BEFORE YOU DIG, GRADE, OR EXCAVATE FOR THE MARKING OF UNDERGROUND MEMBER UTILITIES

| REVISIONS: NO. | DATE | REVISION DESCRIPTION: |
|---|---|---|
| | | |
| | | |
| | | |

Boulder County

**BOULDER COUNTY TRANSPORTATION DEPARTMENT**
**ENGINEERING DIVISION**

Michael Baker INTERNATIONAL

| DESIGNED: | CAD: | CHECKED: | DATE: |
|---|---|---|---|
| MEM | EAV | SLS | 05/13/15 |

FOURMILE CANYON DR (NORTH)
**CROSS SECTIONS**

PROJECT NO: 4043.SEPT12C36 | SHEET NO: **X64**

evaughn 10:22:25 AM pw:\\DCPWAPP1.bkr.mbakercorp.com:pwprod\Documents\Projects\Lakewood_Office\Boulder_County_Emergency_Transportation\T03\08_Sheet_Files\05_Roadway\DGN\North\Fourmile_Rdwy_N_Xsections.dgn

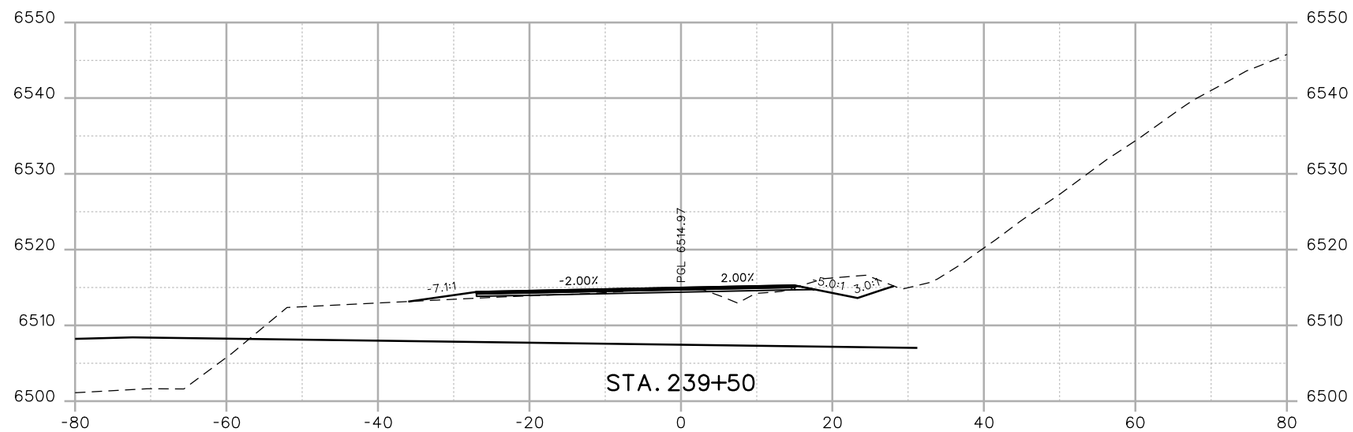


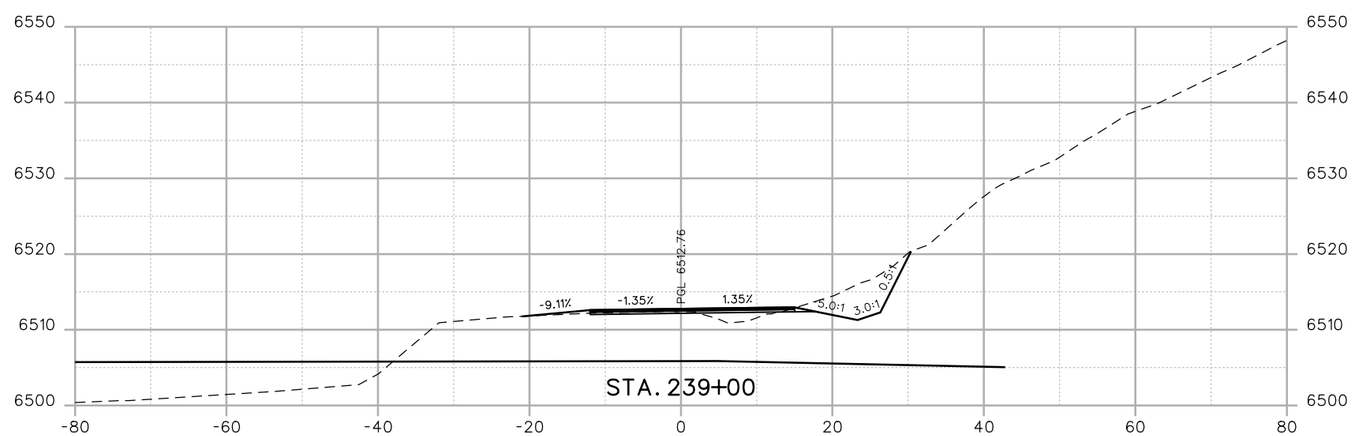


30% SET

CALL UTILITY NOTIFICATION CENTER OF COLORADO
811
CALL 2-BUSINESS DAYS IN ADVANCE BEFORE YOU DIG, GRADE, OR EXCAVATE FOR THE MARKING OF UNDERGROUND MEMBER UTILITIES

| REVISIONS: | NO. | DATE | REVISION DESCRIPTION: |
|---|---|---|---|
| | | | |
| | | | |
| | | | |

Boulder County
Michael Baker INTERNATIONAL

**BOULDER COUNTY TRANSPORTATION DEPARTMENT**
**ENGINEERING DIVISION**

| DESIGNED: | CAD: | CHECKED: | DATE: |
|---|---|---|---|
| MEM | EAV | SLS | 05/13/15 |

FOURMILE CANYON DR (NORTH)
**CROSS SECTIONS**

PROJECT NO: 4043.SEPT12C36 | SHEET NO: **X65**

evaughn 10:22:26 AM pw:\\DCPWAPP1.bkr.mbakercorp.com:pwprod\Documents\Projects\Lakewood_Office\Boulder_County_Emergency_Transportation\T03\08_Sheet_Files\05_Roadway\DGN\North\Fourmile_Rdwy_N_Xsections.dgn

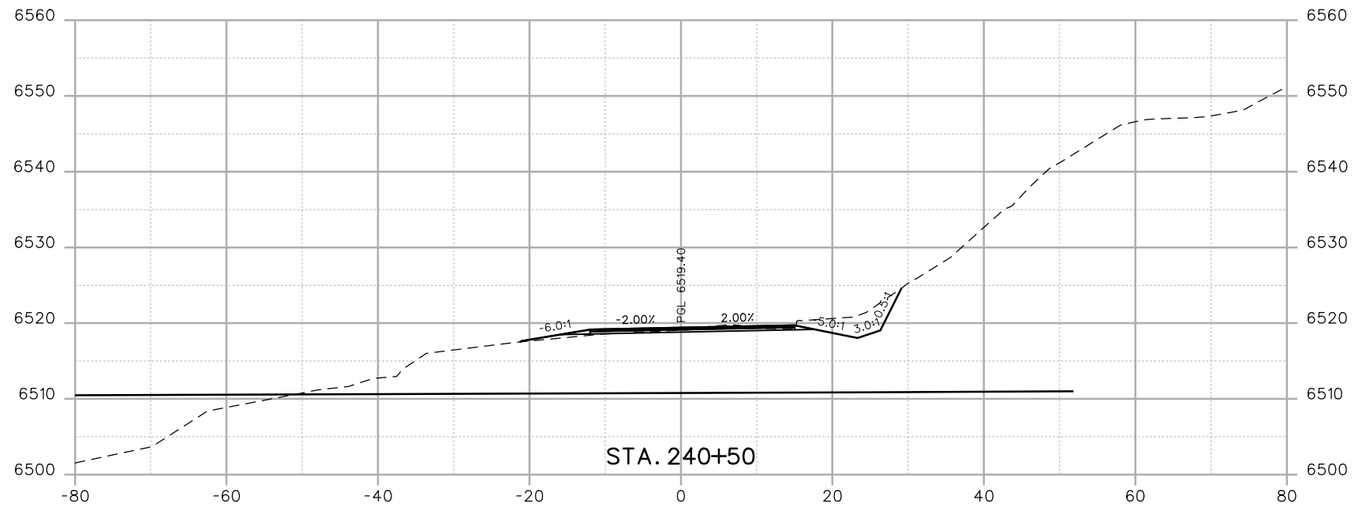


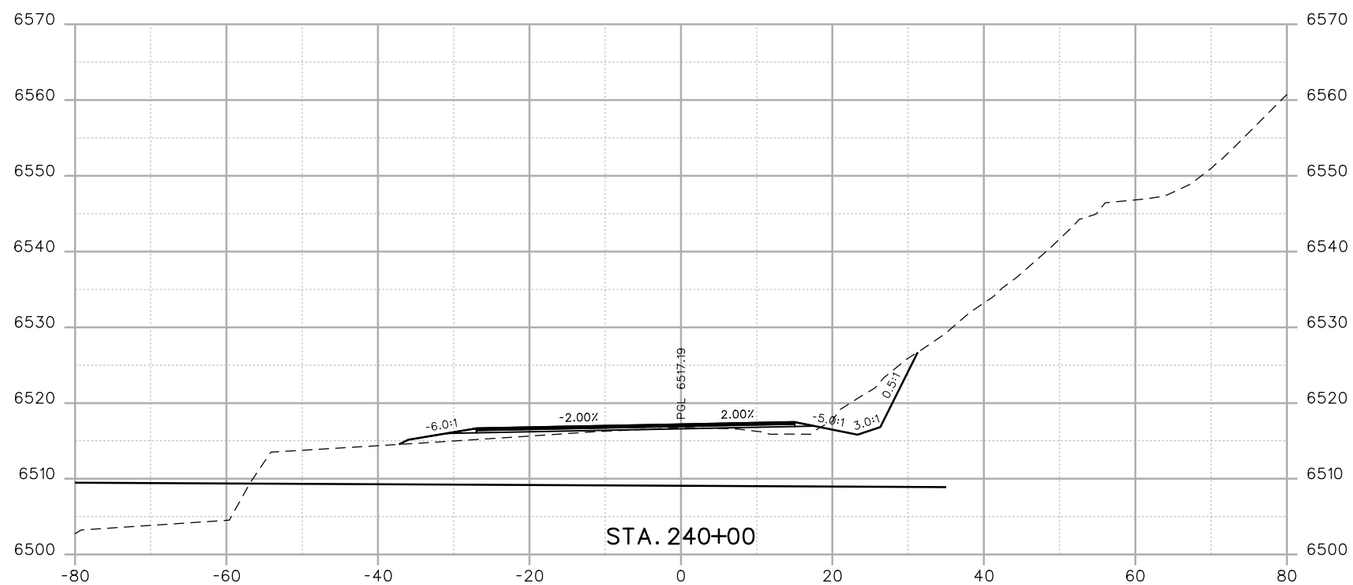


30% SET

CALL UTILITY NOTIFICATION CENTER OF COLORADO
811
CALL 2-BUSINESS DAYS IN ADVANCE BEFORE YOU DIG, GRADE, OR EXCAVATE FOR THE MARKING OF UNDERGROUND MEMBER UTILITIES

| REVISIONS: | NO. | DATE | REVISION DESCRIPTION: |
|---|---|---|---|
| | | | |
| | | | |
| | | | |

Boulder County

Michael Baker INTERNATIONAL

**BOULDER COUNTY TRANSPORTATION DEPARTMENT**
**ENGINEERING DIVISION**

| DESIGNED: | CAD: | CHECKED: | DATE: |
|---|---|---|---|
| MEM | EAV | SLS | 05/13/15 |

FOURMILE CANYON DR (NORTH)
**CROSS SECTIONS**

PROJECT NO: 4043.SEPT12C36 | SHEET NO: **X66**

evaughn 10:22:27 AM pw:\\DCPWAPP1.bkr.mbakercorp.com:pwprod\Documents\Projects\Lakewood_Office\Boulder_County_Emergency_Transportation\T03\08_Sheet_Files\05_Roadway\DGN\North\Fourmile_Rdwy_N_Xsections.dgn

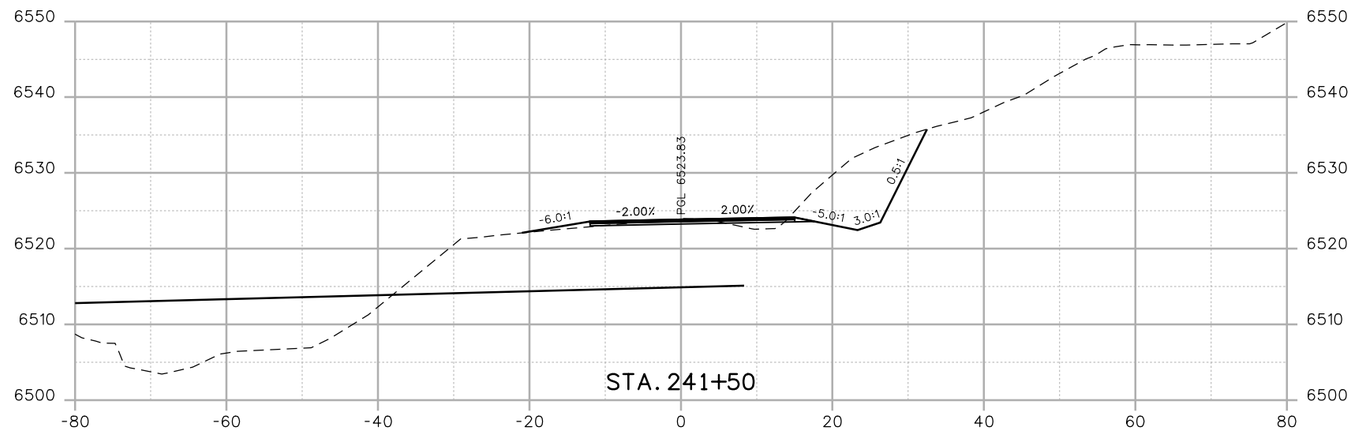


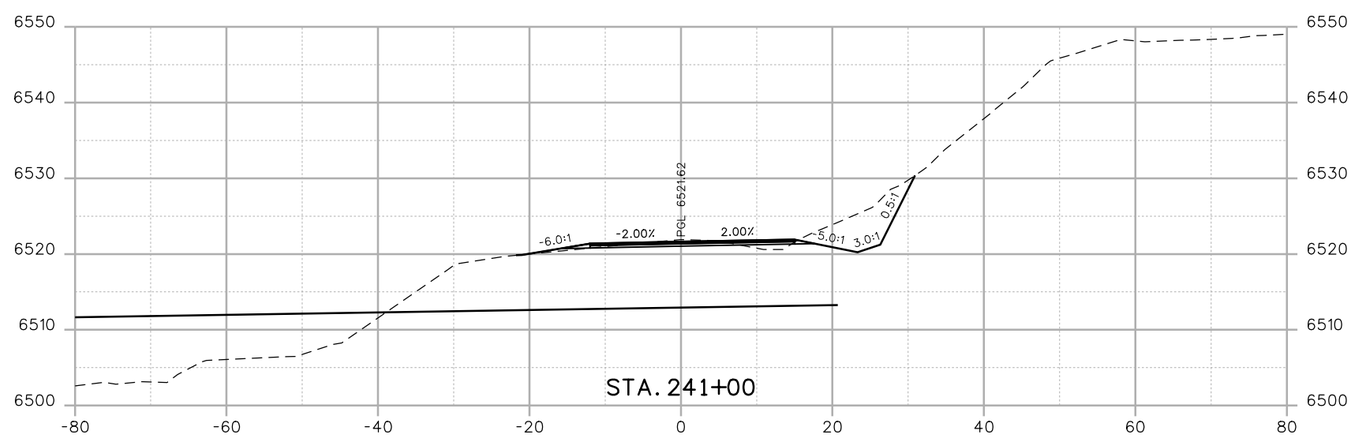


30% SET

CALL UTILITY NOTIFICATION CENTER OF COLORADO
811
CALL 2-BUSINESS DAYS IN ADVANCE BEFORE YOU DIG, GRADE, OR EXCAVATE FOR THE MARKING OF UNDERGROUND MEMBER UTILITIES

| REVISIONS: | NO. | DATE | REVISION DESCRIPTION: |
|---|---|---|---|
| | | | |
| | | | |
| | | | |

Boulder County
Michael Baker INTERNATIONAL

**BOULDER COUNTY TRANSPORTATION DEPARTMENT**
**ENGINEERING DIVISION**

| DESIGNED: | CAD: | CHECKED: | DATE: |
|---|---|---|---|
| MEM | EAV | SLS | 05/13/15 |

FOURMILE CANYON DR (NORTH)
**CROSS SECTIONS**

PROJECT NO: 4043.SEPT12C36 | SHEET NO: **X67**

evaughn 10:22:28 AM pw:\\DCPWAPP1.bkr.mbakercorp.com:pwprod\Documents\Projects\Lakewood_Office\Boulder_County_Emergency_Transportation\T03\08_Sheet_Files\05_Roadway\DGN\North\Fourmile_Rdwy_N_Xsections.dgn

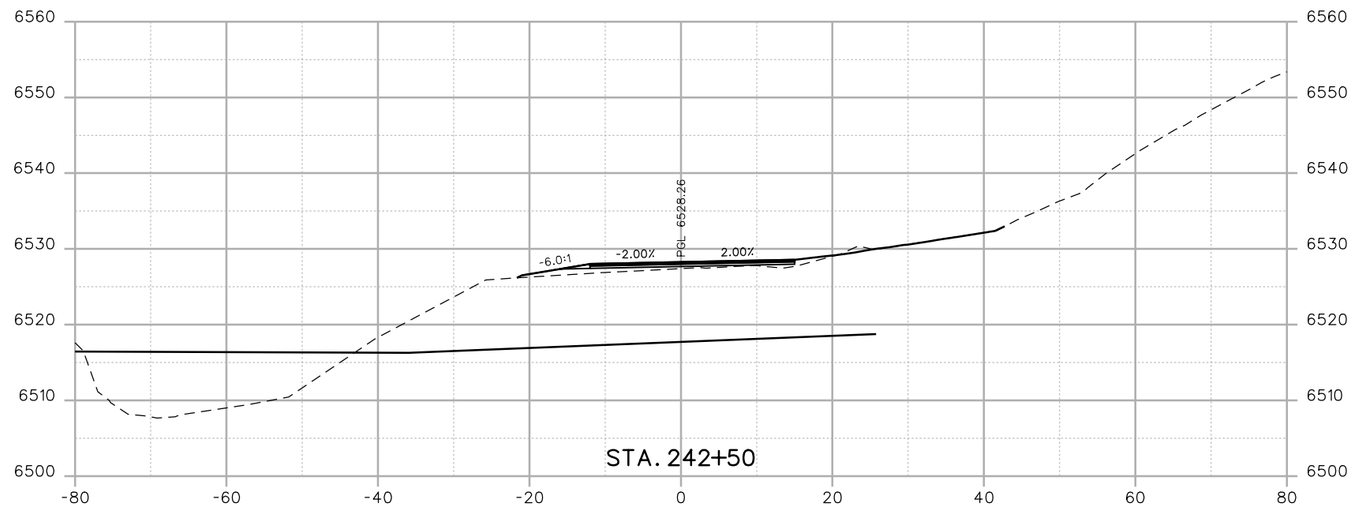


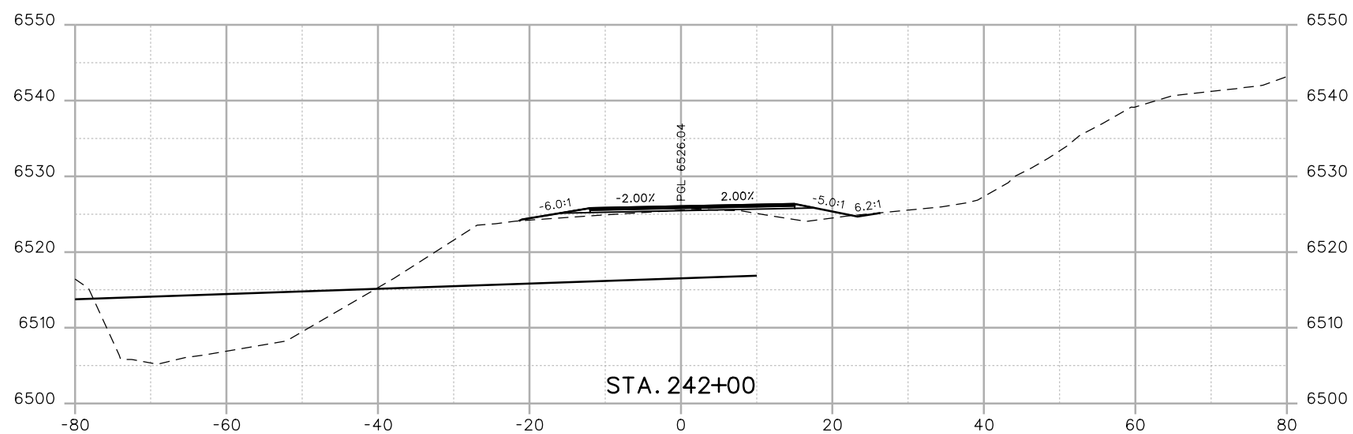


30% SET

CALL UTILITY NOTIFICATION CENTER OF COLORADO
811
CALL 2-BUSINESS DAYS IN ADVANCE BEFORE YOU DIG, GRADE, OR EXCAVATE FOR THE MARKING OF UNDERGROUND MEMBER UTILITIES

| REVISIONS: NO. | DATE | REVISION DESCRIPTION: |
|---|---|---|
| | | |
| | | |
| | | |

Boulder County

Michael Baker INTERNATIONAL

**BOULDER COUNTY TRANSPORTATION DEPARTMENT**
**ENGINEERING DIVISION**

| DESIGNED: | CAD: | CHECKED: | DATE: |
|---|---|---|---|
| MEM | EAV | SLS | 05/13/15 |

FOURMILE CANYON DR (NORTH)
**CROSS SECTIONS**

PROJECT NO: 4043.SEPT12C36 | SHEET NO: **X68**

evaughn 10:22:29 AM pw:\\DCPWAPP1.bkr.mbakercorp.com:pwprod\Documents\Projects\Lakewood_Office\Boulder_County_Emergency_Transportation\T03\08_Sheet_Files\05_Roadway\DGN\North\Fourmile_Rdwy_N_Xsections.dgn

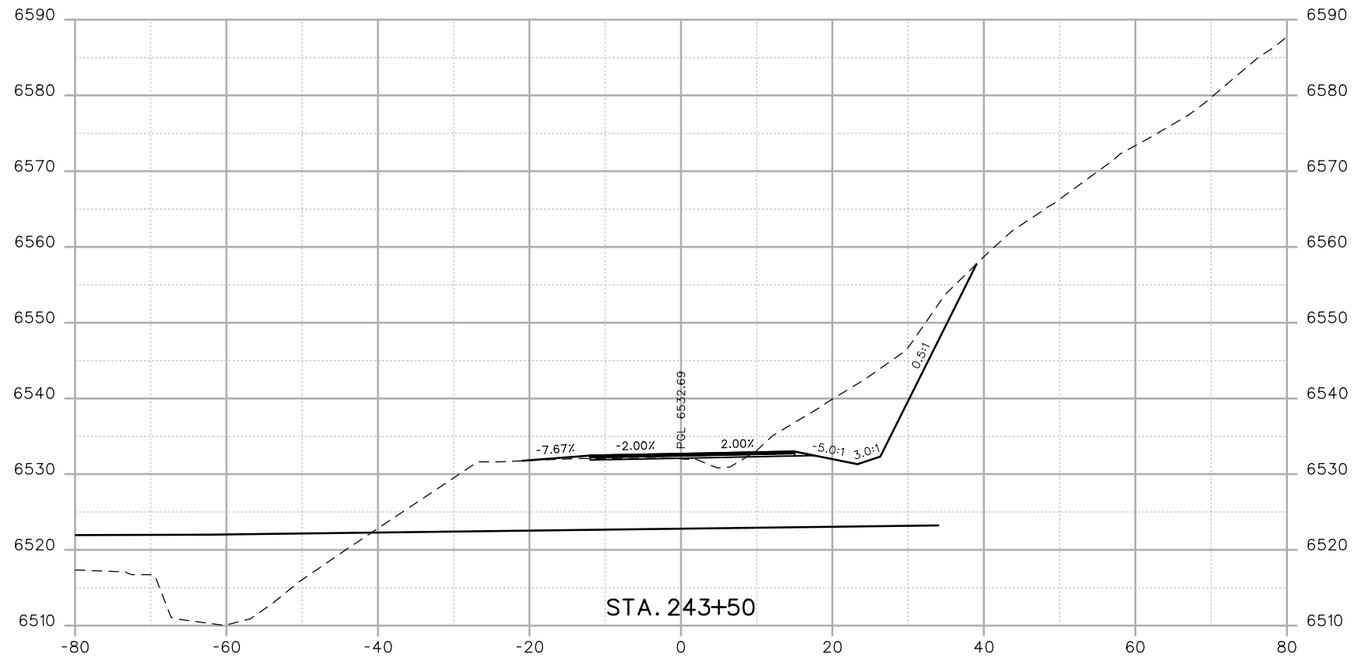


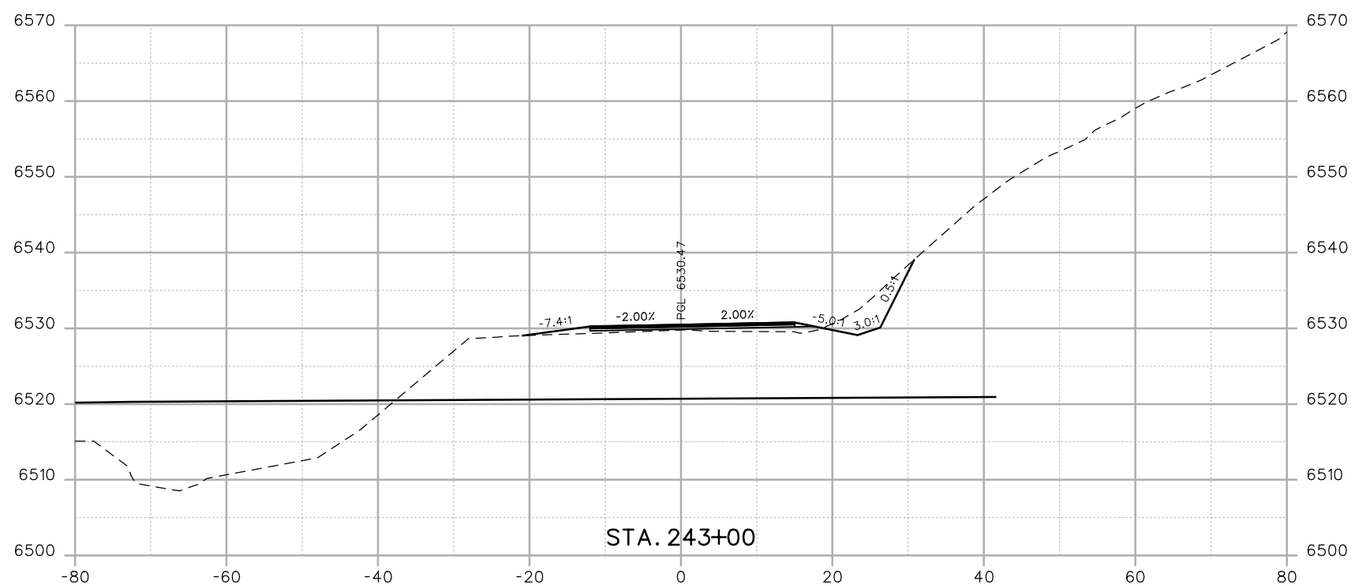


30% SET

CALL UTILITY NOTIFICATION CENTER OF COLORADO
811
CALL 2-BUSINESS DAYS IN ADVANCE BEFORE YOU DIG, GRADE, OR EXCAVATE FOR THE MARKING OF UNDERGROUND MEMBER UTILITIES

| REVISIONS: | NO. | DATE | REVISION DESCRIPTION: |
|---|---|---|---|
| | | | |
| | | | |
| | | | |

Boulder County

Michael Baker INTERNATIONAL

**BOULDER COUNTY TRANSPORTATION DEPARTMENT**
**ENGINEERING DIVISION**

| DESIGNED: | CAD: | CHECKED: | DATE: |
|---|---|---|---|
| MEM | EAV | SLS | 05/13/15 |

FOURMILE CANYON DR (NORTH)
**CROSS SECTIONS**

PROJECT NO: 4043.SEPT12C36 | SHEET NO: **X69**

evaughn 10:22:30 AM pw:\\DCPWAPP1.bkr.mbakercorp.com:pwprod\Documents\Projects\Lakewood_Office\Boulder_County_Emergency_Transportation\T03\08_Sheet_Files\05_Roadway\DGN\North\Fourmile_Rdwy_N_Xsections.dgn

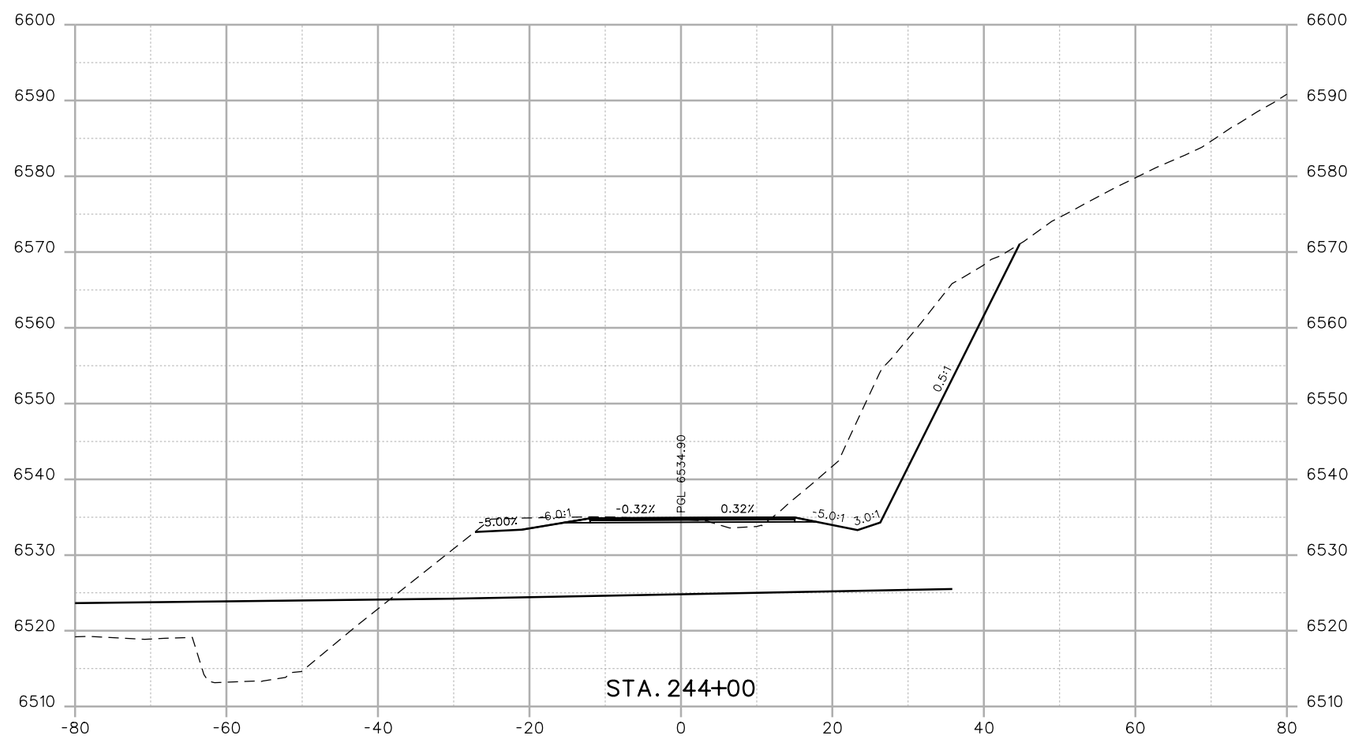


30% SET

CALL UTILITY NOTIFICATION CENTER OF COLORADO
811
CALL 2-BUSINESS DAYS IN ADVANCE BEFORE YOU DIG, GRADE, OR EXCAVATE FOR THE MARKING OF UNDERGROUND MEMBER UTILITIES

| REVISIONS: | NO. | DATE | REVISION DESCRIPTION: |
|---|---|---|---|
| | | | |
| | | | |
| | | | |

Boulder County

Michael Baker INTERNATIONAL

**BOULDER COUNTY TRANSPORTATION DEPARTMENT**
**ENGINEERING DIVISION**

| DESIGNED: | CAD: | CHECKED: | DATE: |
|---|---|---|---|
| MEM | EAV | SLS | 05/13/15 |

FOURMILE CANYON DR (NORTH)
**CROSS SECTIONS**

PROJECT NO: 4043.SEPT12C36 | SHEET NO: **X70**

evaughn 10:22:31 AM pw:\\DCPWAPP1.bkr.mbakercorp.com:pwprod\Documents\Projects\Lakewood_Office\Boulder_County_Emergency_Transportation\T03\08_Sheet_Files\05_Roadway\DGN\North\Fourmile_Rdwy_N_Xsections.dgn

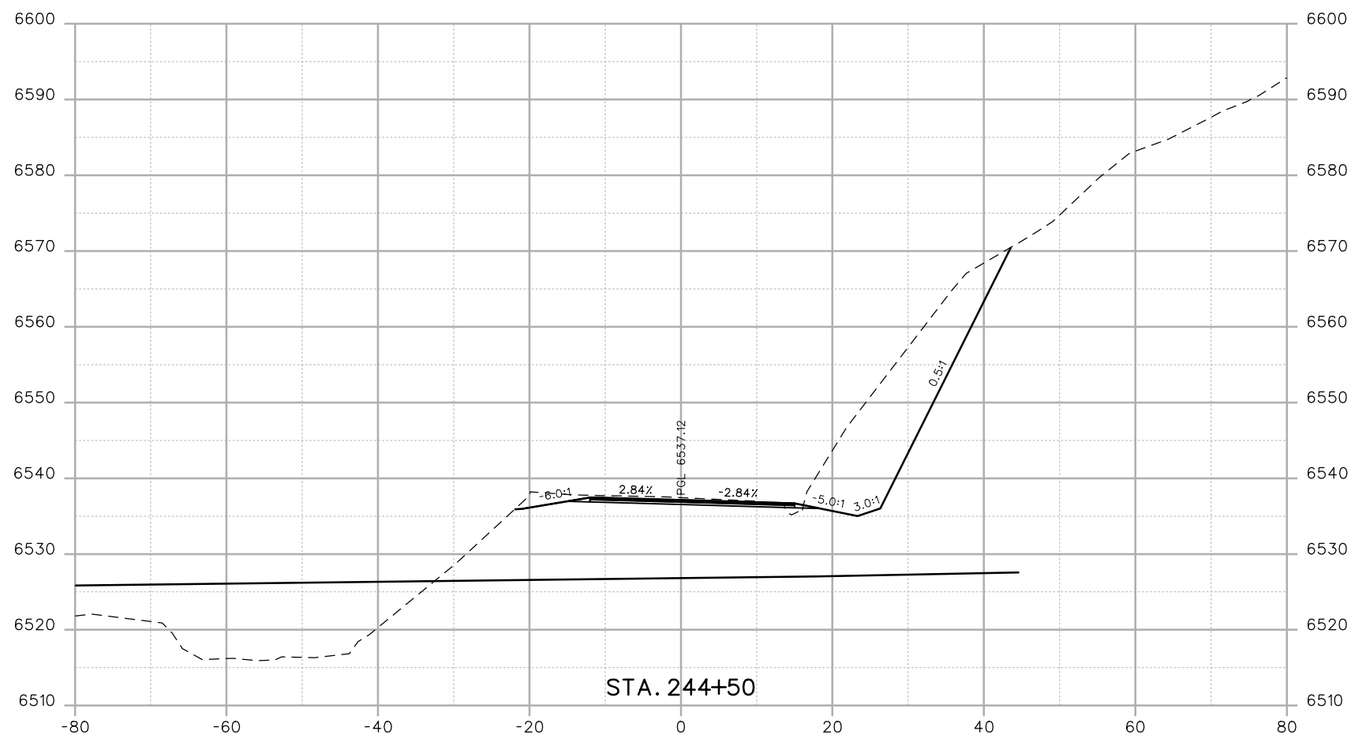


30% SET

CALL UTILITY NOTIFICATION CENTER OF COLORADO
CALL 2-BUSINESS DAYS IN ADVANCE BEFORE YOU DIG, GRADE, OR EXCAVATE FOR THE MARKING OF UNDERGROUND MEMBER UTILITIES

| REVISIONS: | NO. | DATE | REVISION DESCRIPTION: |
|---|---|---|---|
| | | | |
| | | | |
| | | | |

BOULDER COUNTY TRANSPORTATION DEPARTMENT
ENGINEERING DIVISION

Michael Baker INTERNATIONAL

| DESIGNED: | CAD: | CHECKED: | DATE: |
|---|---|---|---|
| MEM | EAV | SLS | 05/13/15 |

FOURMILE CANYON DR (NORTH)
**CROSS SECTIONS**

PROJECT NO: 4043.SEPT12C36 | SHEET NO: X71

evaughn 10:22:32 AM pw:\\DCPWAPP1.bkr.mbakercorp.com:pwprod\Documents\Projects\Lakewood_Office\Boulder_County_Emergency_Transportation\T03\08_Sheet_Files\05_Roadway\DGN\North\Fourmile_Rdwy_N_Xsections.dgn

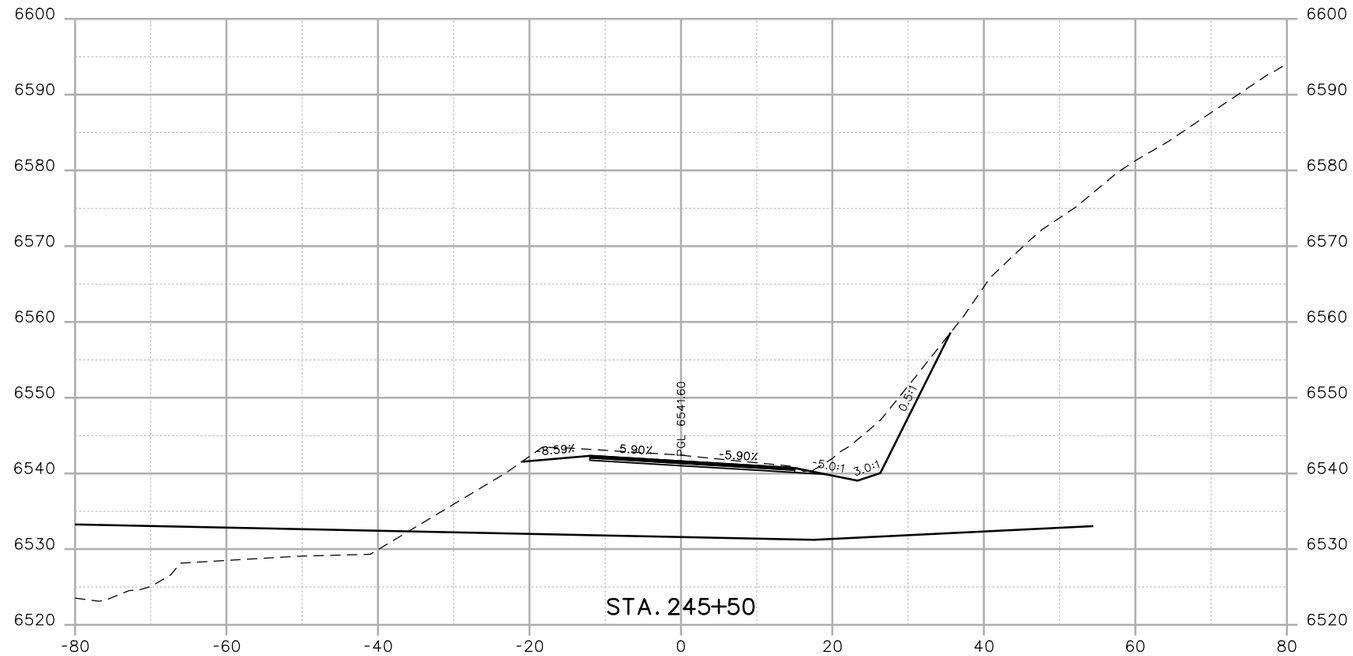


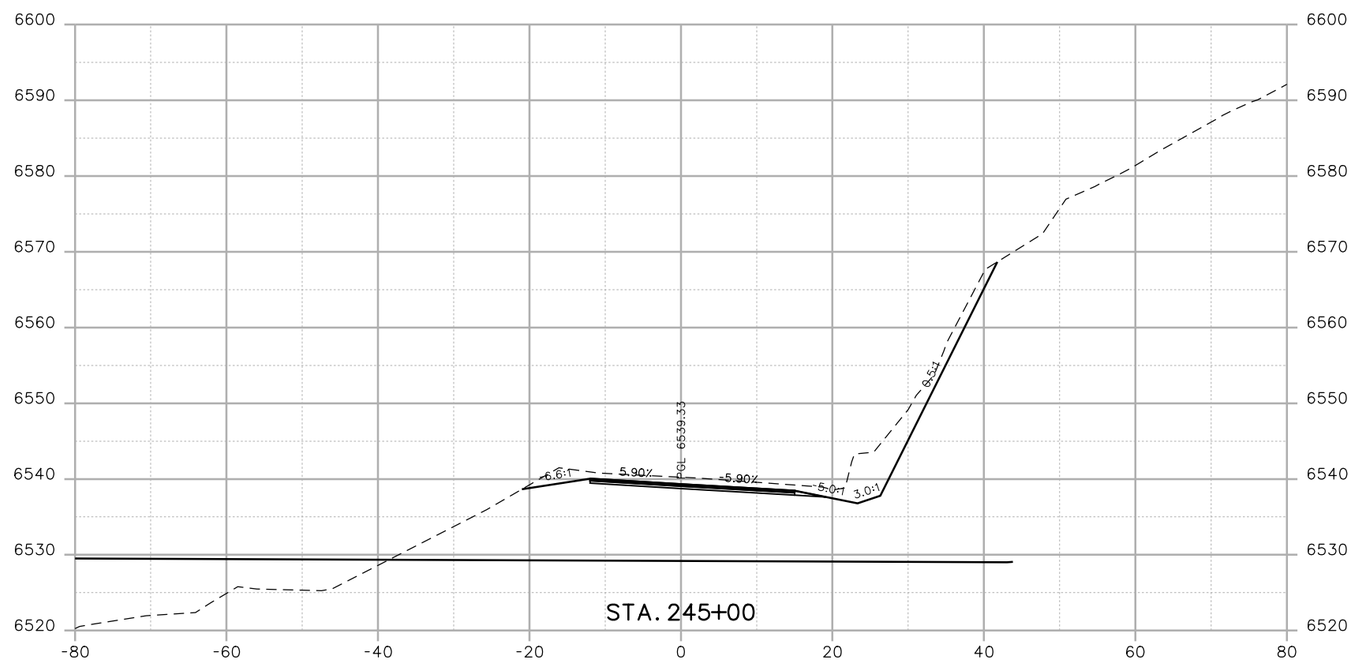


30% SET

CALL UTILITY NOTIFICATION CENTER OF COLORADO
811
CALL 2-BUSINESS DAYS IN ADVANCE BEFORE YOU DIG, GRADE, OR EXCAVATE FOR THE MARKING OF UNDERGROUND MEMBER UTILITIES

| REVISIONS: | NO. | DATE | REVISION DESCRIPTION: |
|---|---|---|---|
| | | | |
| | | | |
| | | | |

Boulder County

Michael Baker INTERNATIONAL

**BOULDER COUNTY TRANSPORTATION DEPARTMENT**
**ENGINEERING DIVISION**

| DESIGNED: | CAD: | CHECKED: | DATE: |
|---|---|---|---|
| MEM | EAV | SLS | 05/13/15 |

FOURMILE CANYON DR (NORTH)
**CROSS SECTIONS**

PROJECT NO: 4043.SEPT12C36 | SHEET NO: X72

evaughn 10:22:33 AM pw:\\DCPWAPP1.bkr.mbakercorp.com:pwprod\Documents\Projects\Lakewood_Office\Boulder_County_Emergency_Transportation\T03\08_Sheet_Files\05_Roadway\DGN\North\Fourmile_Rdwy_N_Xsections.dgn

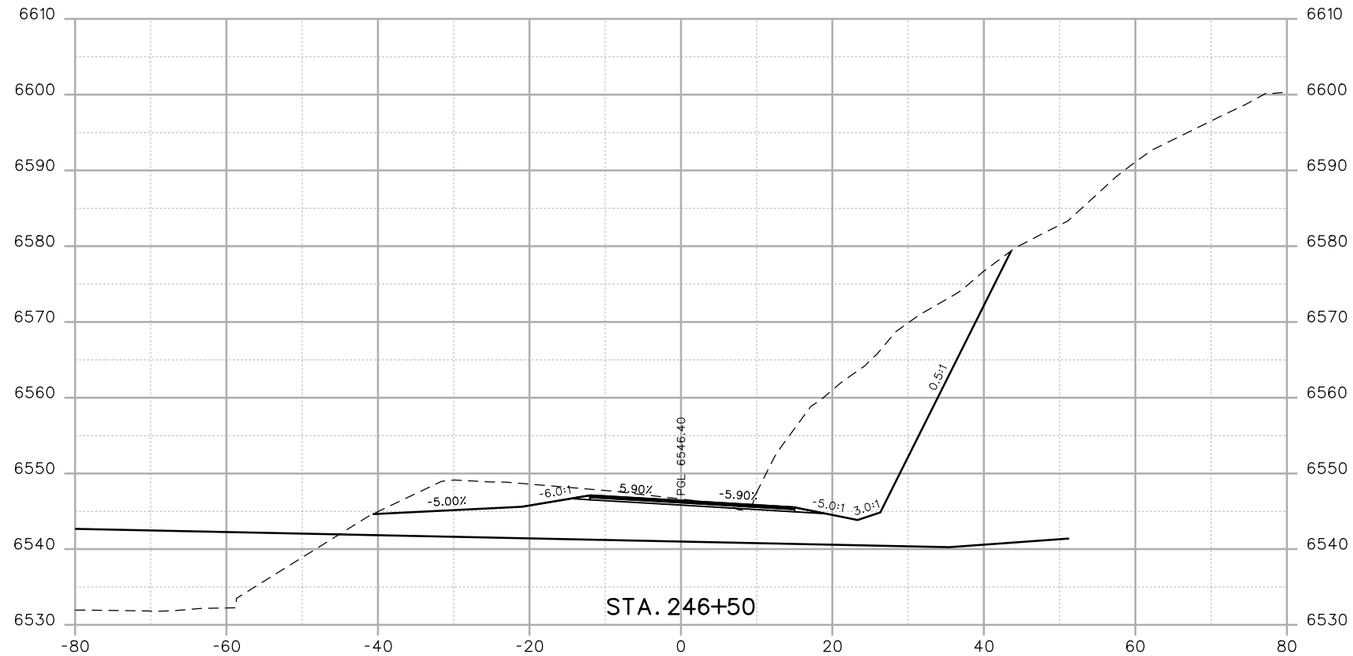


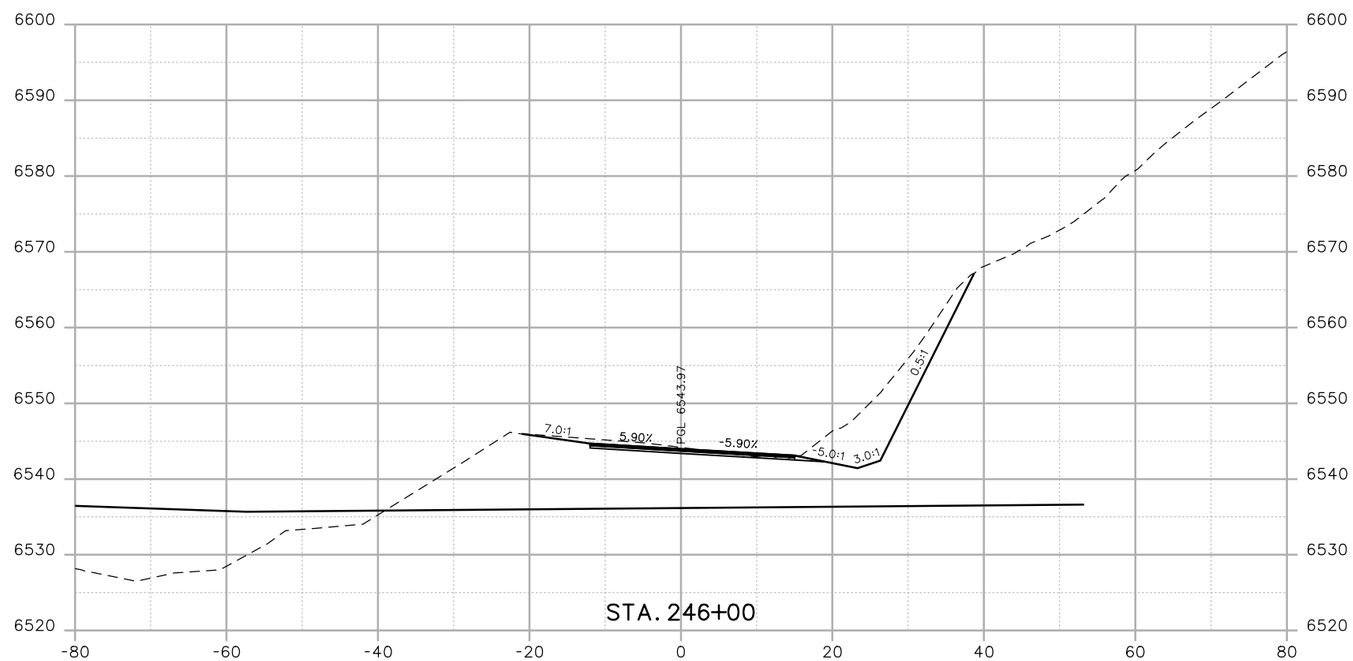


30% SET

CALL UTILITY NOTIFICATION CENTER OF COLORADO
811
CALL 2-BUSINESS DAYS IN ADVANCE BEFORE YOU DIG, GRADE, OR EXCAVATE FOR THE MARKING OF UNDERGROUND MEMBER UTILITIES

| REVISIONS: | NO. | DATE | REVISION DESCRIPTION: |
|---|---|---|---|
| | | | |
| | | | |
| | | | |

Boulder County

Michael Baker INTERNATIONAL

**BOULDER COUNTY TRANSPORTATION DEPARTMENT**
**ENGINEERING DIVISION**

| DESIGNED: | CAD: | CHECKED: | DATE: |
|---|---|---|---|
| MEM | EAV | SLS | 05/13/15 |

FOURMILE CANYON DR (NORTH)
**CROSS SECTIONS**

PROJECT NO: 4043.SEPT12C36 | SHEET NO: X73

evaughn 10:22:33 AM pw:\\DCPW\APP1.bkr.mbakercorp.com:pwprod\Documents\Projects\Lakewood_Office\Boulder_County_Emergency_Transportation\T03\08_Sheet_Files\05_Roadway\DGN\North\Fourmile_Rdwy_N_Xsections.dgn

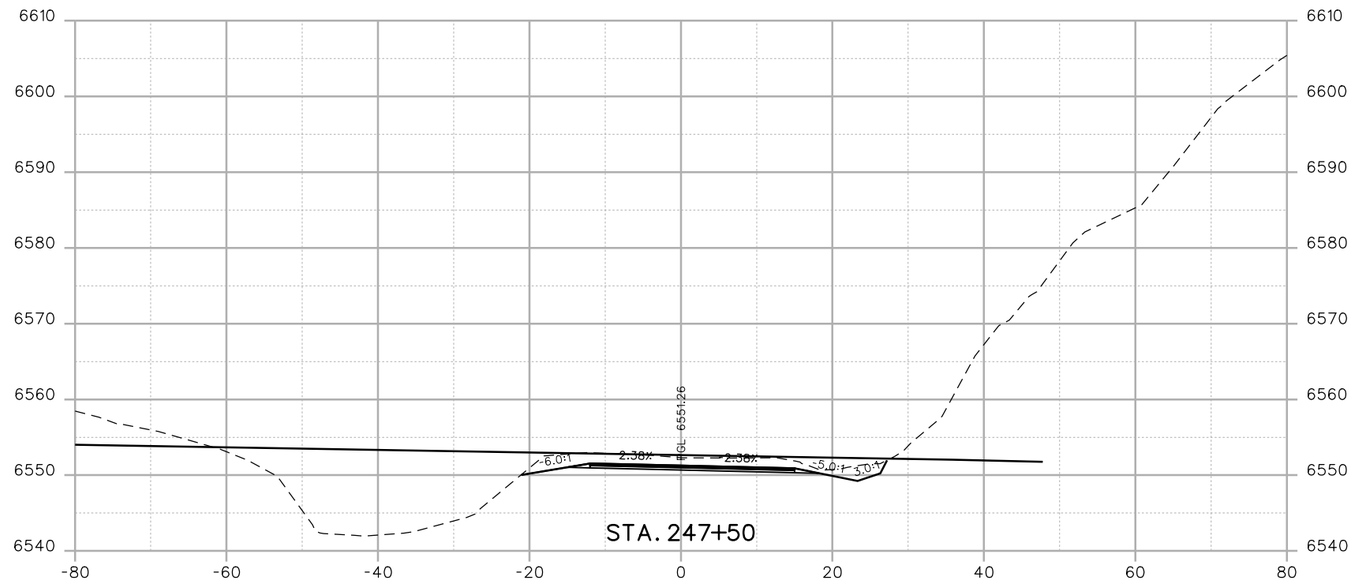


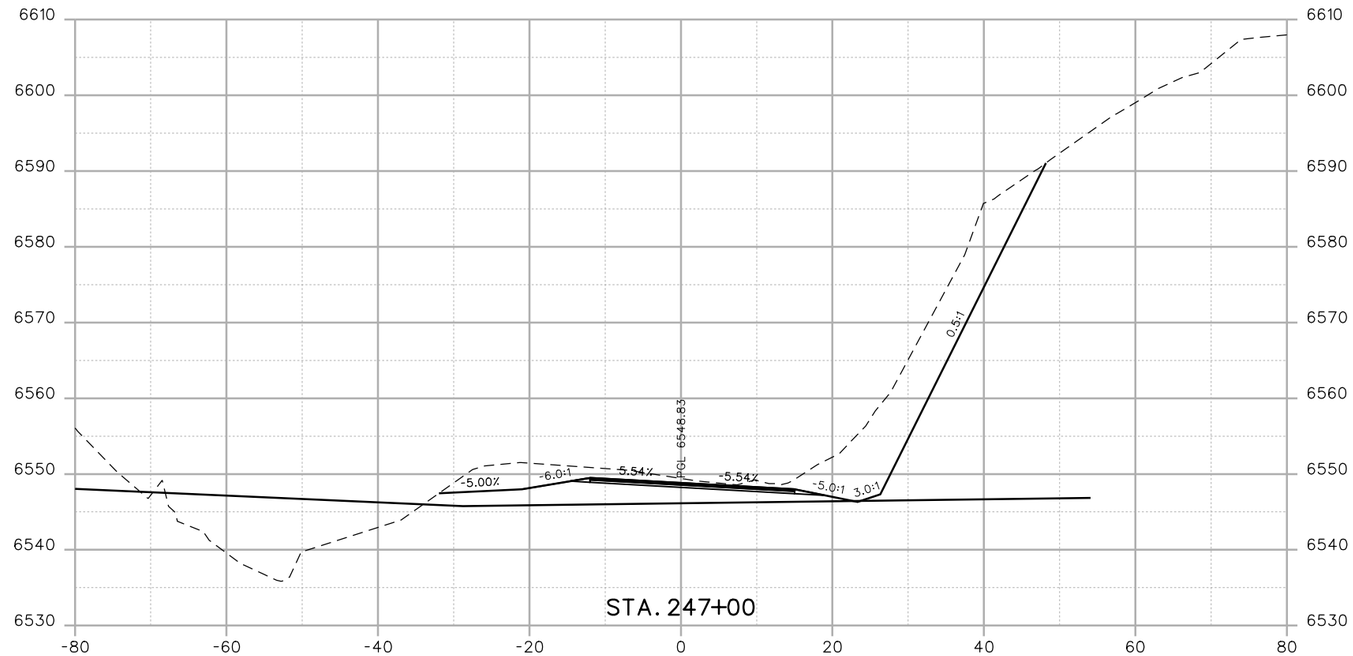


30% SET

CALL UTILITY NOTIFICATION CENTER OF COLORADO

811

CALL 2-BUSINESS DAYS IN ADVANCE BEFORE YOU DIG, GRADE, OR EXCAVATE FOR THE MARKING OF UNDERGROUND MEMBER UTILITIES

| REVISIONS: | NO. | DATE | REVISION DESCRIPTION: |
|---|---|---|---|
| | | | |
| | | | |
| | | | |

Boulder County

Michael Baker INTERNATIONAL

**BOULDER COUNTY TRANSPORTATION DEPARTMENT**
**ENGINEERING DIVISION**

| DESIGNED: | CAD: | CHECKED: | DATE: |
|---|---|---|---|
| MEM | EAV | SLS | 05/13/15 |

FOURMILE CANYON DR (NORTH)
**CROSS SECTIONS**

PROJECT NO: 4043.SEPT12C36 | SHEET NO: X74

evaughn 10:22:34 AM pw:\\DCPWAPP1.bkr.mbakercorp.com:pwprod\Documents\Projects\Lakewood_Office\Boulder_County_Emergency_Transportation\T03\08_Sheet_Files\05_Roadway\DGN\North\Fourmile_Rdwy_N_Xsections.dgn

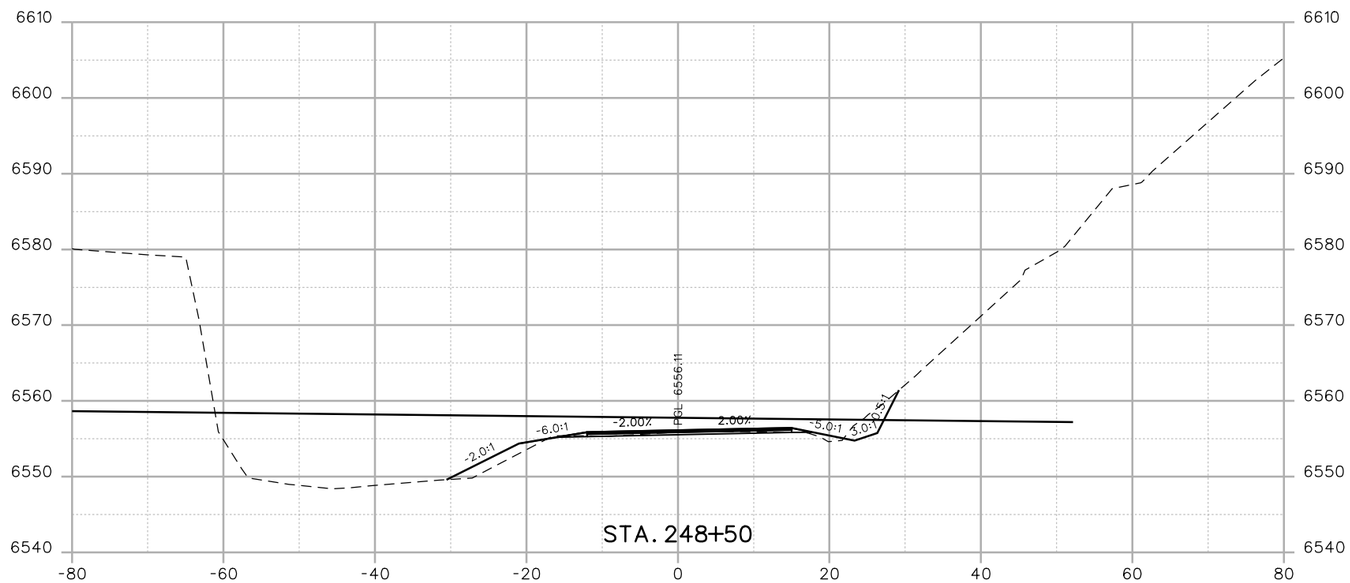


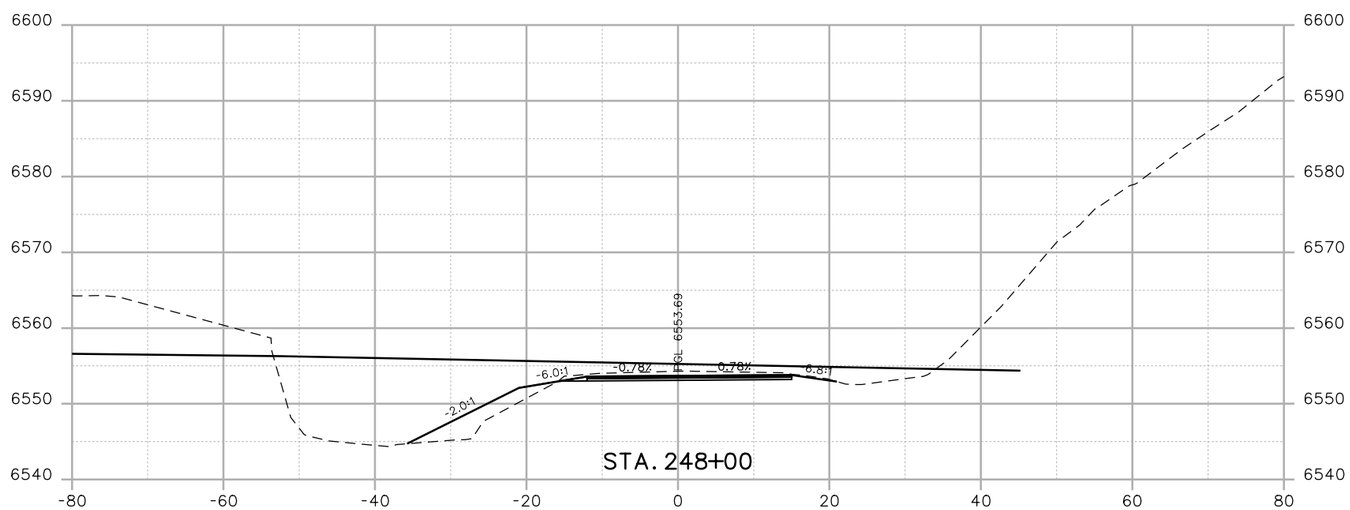


30% SET

CALL UTILITY NOTIFICATION CENTER OF COLORADO
811
CALL 2-BUSINESS DAYS IN ADVANCE BEFORE YOU DIG, GRADE, OR EXCAVATE FOR THE MARKING OF UNDERGROUND MEMBER UTILITIES

| REVISIONS: | NO. | DATE | REVISION DESCRIPTION: |
|---|---|---|---|
| | | | |
| | | | |
| | | | |

Boulder County

**BOULDER COUNTY TRANSPORTATION DEPARTMENT**
**ENGINEERING DIVISION**

Michael Baker INTERNATIONAL

| DESIGNED: | CAD: | CHECKED: | DATE: |
|---|---|---|---|
| MEM | EAV | SLS | 05/13/15 |

FOURMILE CANYON DR (NORTH)
**CROSS SECTIONS**

PROJECT NO: 4043.SEPT12C36 | SHEET NO: **X75**

evaughn 10:22:35 AM pw:\\DCPWAPP1.bkr.mbakercorp.com:pwprod\Documents\Projects\Lakewood_Office\Boulder_County_Emergency_Transportation\T03\08_Sheet_Files\05_Roadway\DGN\North\Fourmile_Rdwy_N_Xsections.dgn

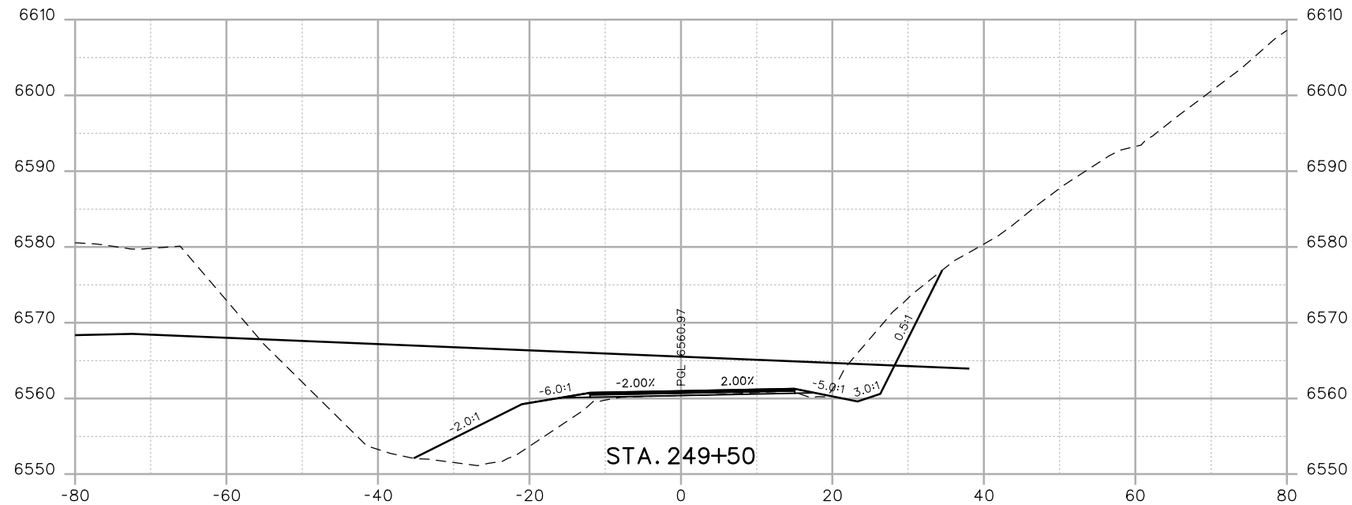


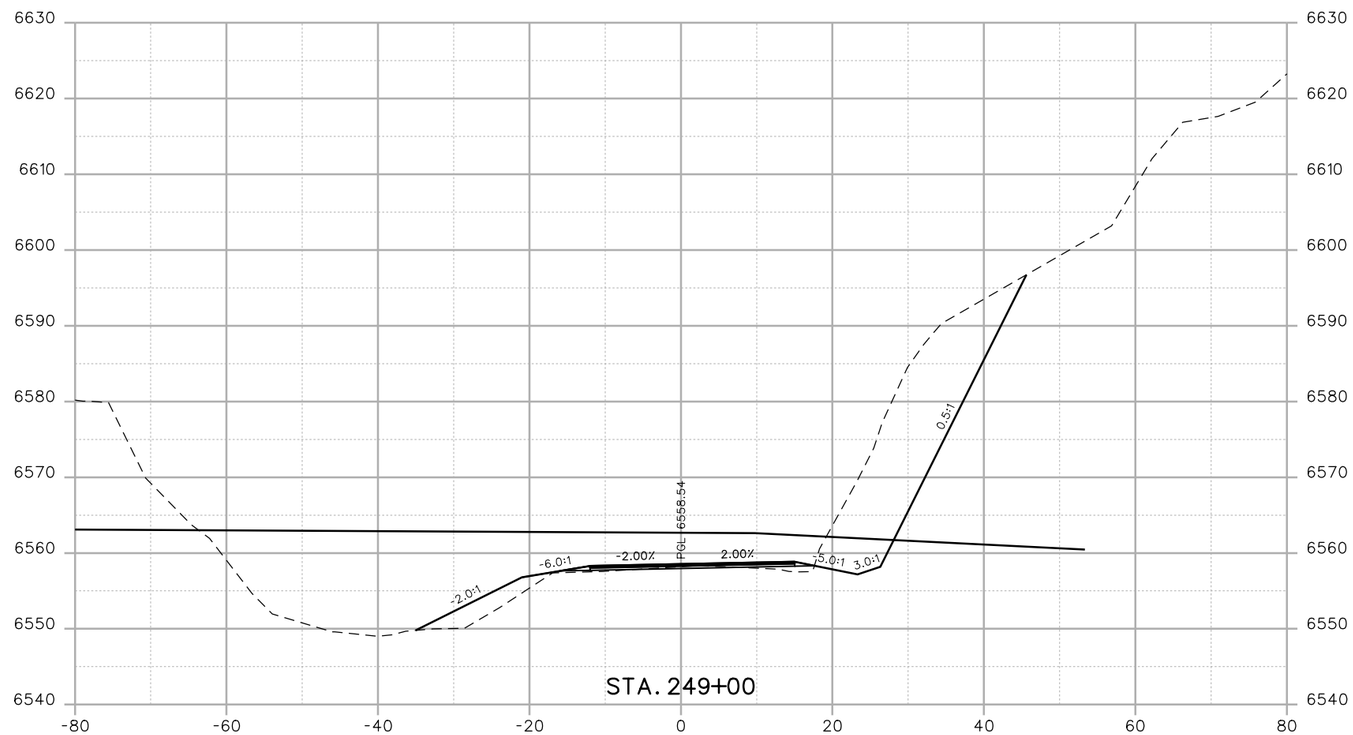


30% SET

CALL UTILITY NOTIFICATION CENTER OF COLORADO
811
CALL 2-BUSINESS DAYS IN ADVANCE BEFORE YOU DIG, GRADE, OR EXCAVATE FOR THE MARKING OF UNDERGROUND MEMBER UTILITIES

| REVISIONS: | NO. | DATE | REVISION DESCRIPTION: |
|---|---|---|---|
| | | | |
| | | | |
| | | | |

Boulder County
Michael Baker INTERNATIONAL

**BOULDER COUNTY TRANSPORTATION DEPARTMENT**
**ENGINEERING DIVISION**

| DESIGNED: | CAD: | CHECKED: | DATE: |
|---|---|---|---|
| MEM | EAV | SLS | 05/13/15 |

FOURMILE CANYON DR (NORTH)
**CROSS SECTIONS**

PROJECT NO: 4043.SEPT12C36 | SHEET NO: **X76**

evaughn 10:22:36 AM pw:\\DCPWAPP1.bkr.mbakercorp.com:pwprod\Documents\Projects\Lakewood_Office\Boulder_County_Emergency_Transportation\T03\08_Sheet_Files\05_Roadway\DGN\North\Fourmile_Rdwy_N_Xsections.dgn

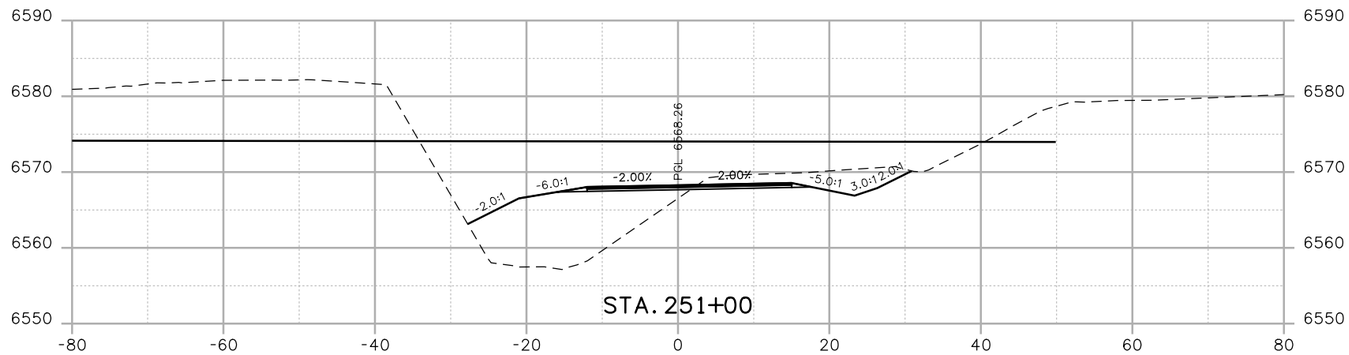


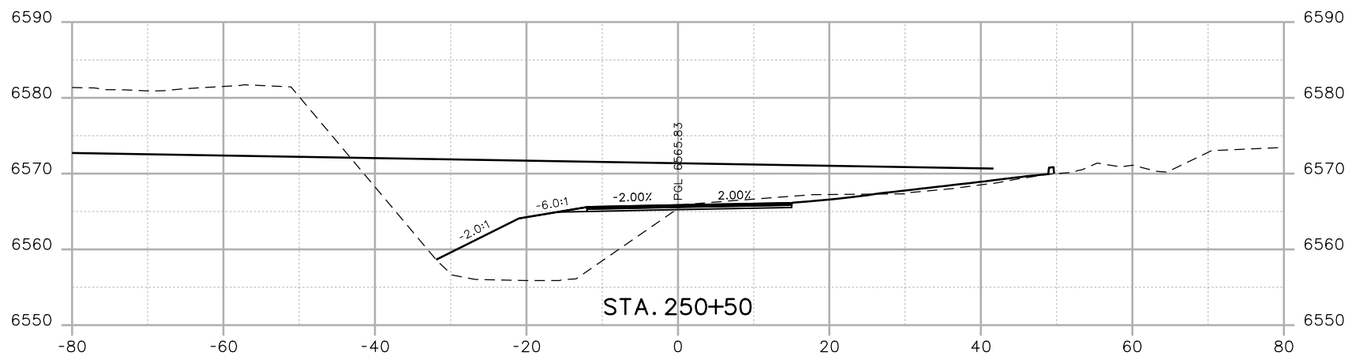


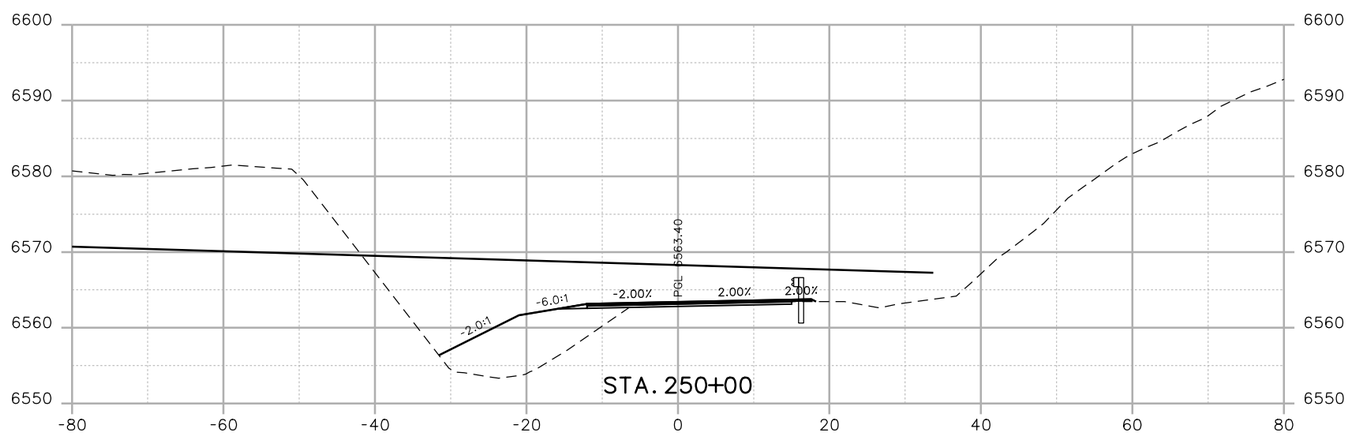


30% SET

CALL UTILITY NOTIFICATION CENTER OF COLORADO
811
CALL 2-BUSINESS DAYS IN ADVANCE BEFORE YOU DIG, GRADE, OR EXCAVATE FOR THE MARKING OF UNDERGROUND MEMBER UTILITIES

| REVISIONS: NO. | DATE | REVISION DESCRIPTION: |
|---|---|---|
| | | |
| | | |
| | | |

Boulder County

Michael Baker INTERNATIONAL

**BOULDER COUNTY TRANSPORTATION DEPARTMENT**
**ENGINEERING DIVISION**

| DESIGNED: | CAD: | CHECKED: | DATE: |
|---|---|---|---|
| MEM | EAV | SLS | 05/13/15 |

FOURMILE CANYON DR (NORTH)
**CROSS SECTIONS**

PROJECT NO: 4043.SEPT12C36 | SHEET NO: X77

evaughn 10:22:37 AM pw:\\DCPWAPP1.bkr.mbakercorp.com:pwprod\Documents\Projects\Lakewood_Office\Boulder_County_Emergency_Transportation\T03\08_Sheet_Files\05_Roadway\DGN\North\Fourmile_Rdwy_N_Xsections.dgn

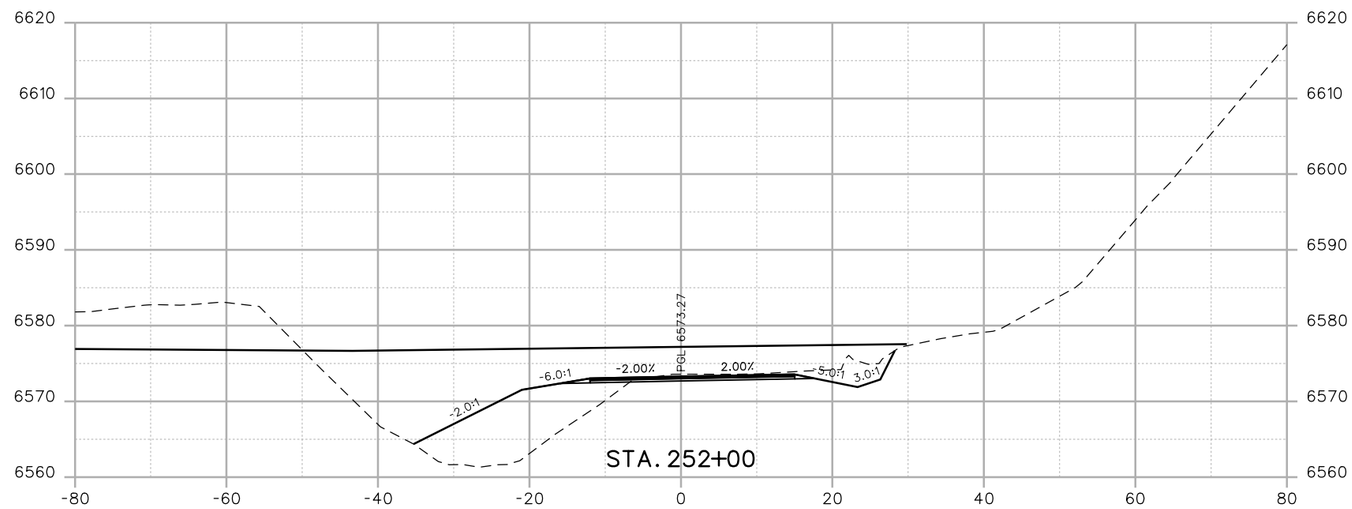


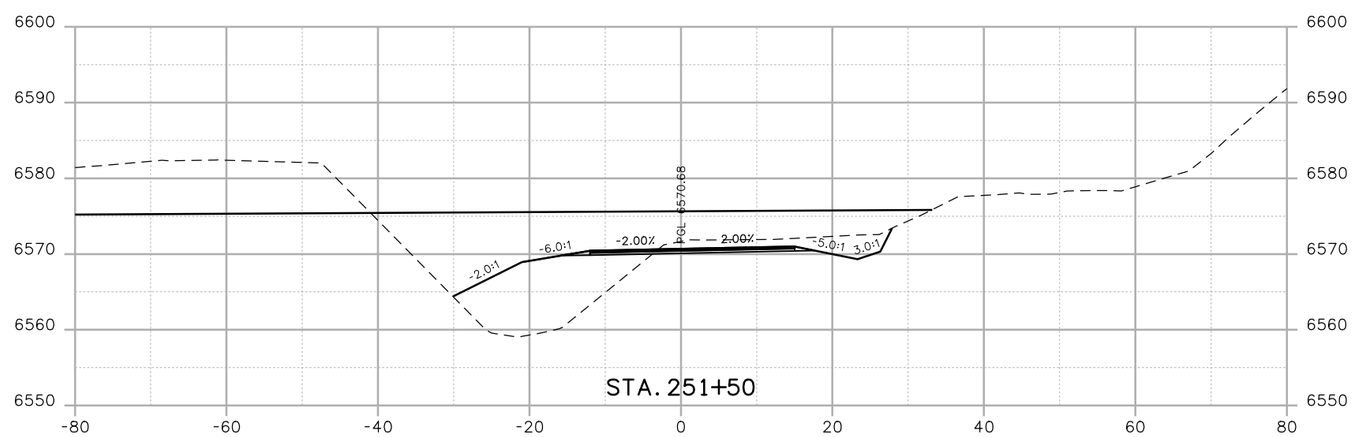


**30% SET**

CALL UTILITY NOTIFICATION CENTER OF COLORADO
811
CALL 2-BUSINESS DAYS IN ADVANCE BEFORE YOU DIG, GRADE, OR EXCAVATE FOR THE MARKING OF UNDERGROUND MEMBER UTILITIES

| REVISIONS: | NO. | DATE | REVISION DESCRIPTION: |
|---|---|---|---|
| | | | |
| | | | |
| | | | |

Boulder County

**BOULDER COUNTY TRANSPORTATION DEPARTMENT**
**ENGINEERING DIVISION**

Michael Baker INTERNATIONAL

| DESIGNED: | CAD: | CHECKED: | DATE: |
|---|---|---|---|
| MEM | EAV | SLS | 05/13/15 |

FOURMILE CANYON DR (NORTH)
**CROSS SECTIONS**

PROJECT NO: 4043.SEPT12C36 | SHEET NO: **X78**

evaughn 10:22:38 AM pw:\\DCPWAPP1.bkr.mbakercorp.com:pwprod\Documents\Projects\Lakewood_Office\Boulder_County_Emergency_Transportation\T03\08_Sheet_Files\05_Roadway\DGN\North\Fourmile_Rdwy_N_Xsections.dgn

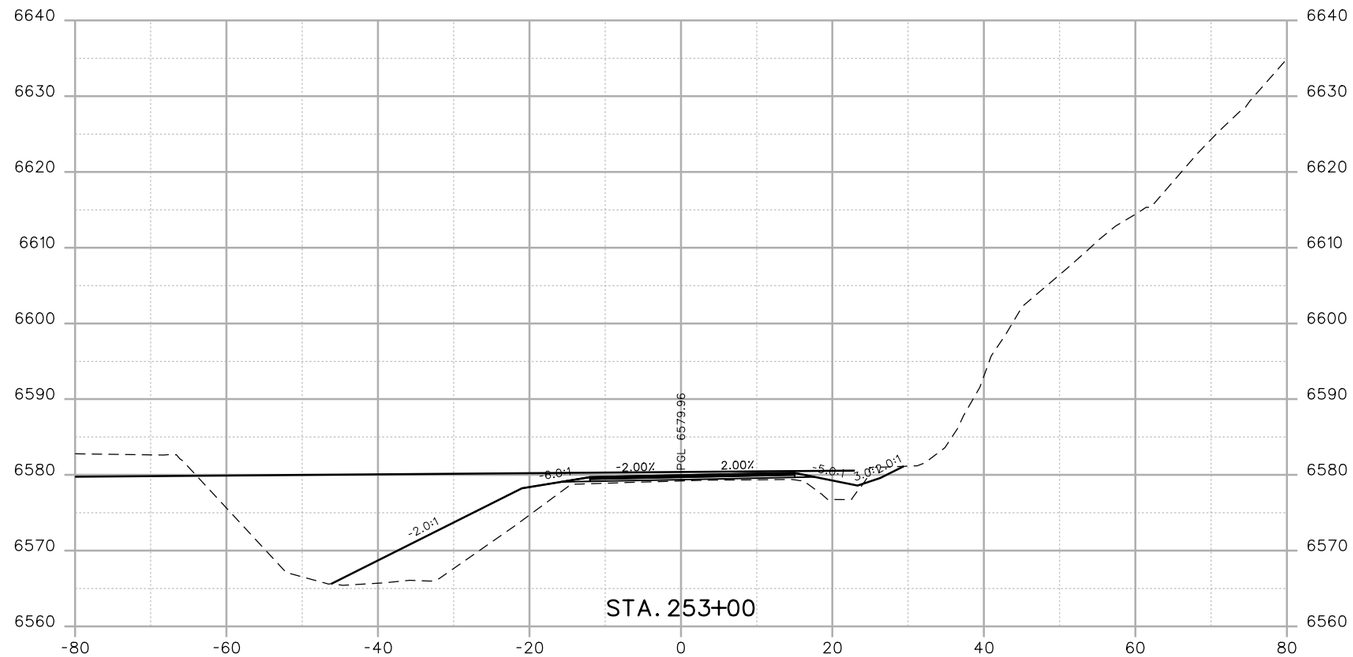


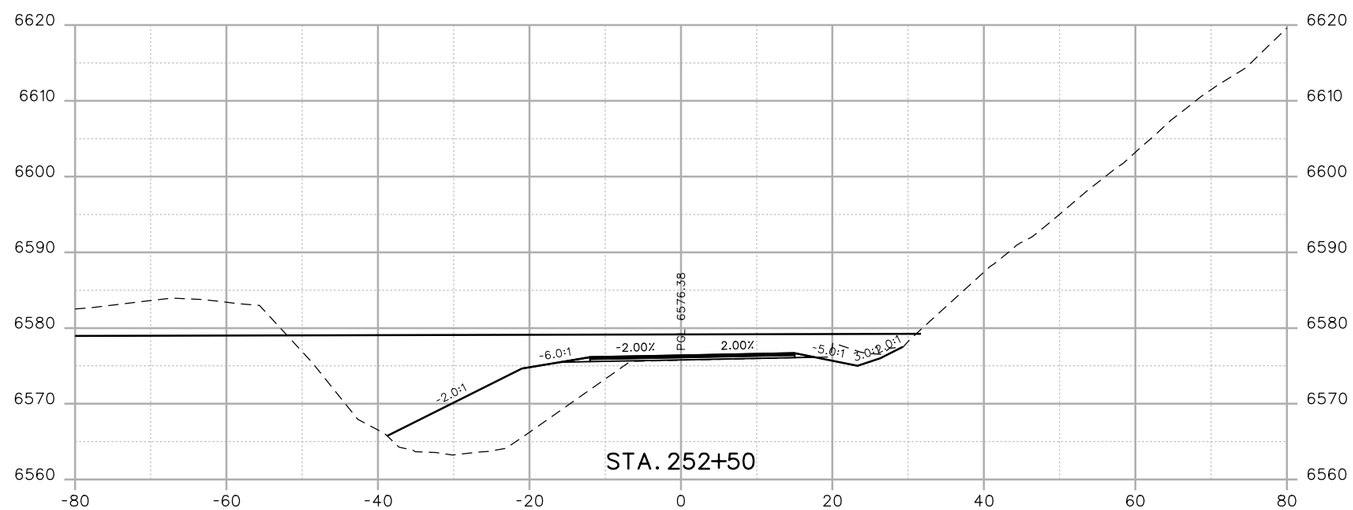


30% SET

CALL UTILITY NOTIFICATION CENTER OF COLORADO
811
CALL 2-BUSINESS DAYS IN ADVANCE BEFORE YOU DIG, GRADE, OR EXCAVATE FOR THE MARKING OF UNDERGROUND MEMBER UTILITIES

| REVISIONS: | NO. | DATE | REVISION DESCRIPTION: |
|---|---|---|---|
| | | | |
| | | | |
| | | | |

Boulder County

Michael Baker INTERNATIONAL

**BOULDER COUNTY TRANSPORTATION DEPARTMENT**
**ENGINEERING DIVISION**

| DESIGNED: | CAD: | CHECKED: | DATE: |
|---|---|---|---|
| MEM | EAV | SLS | 05/13/15 |

FOURMILE CANYON DR (NORTH)
**CROSS SECTIONS**

PROJECT NO: 4043.SEPT12C36 | SHEET NO: X79

evaughn 10:22:39 AM pw:\\DCPWAPP1.bkr.mbakercorp.com:pwprod\Documents\Projects\Lakewood_Office\Boulder_County_Emergency_Transportation\T03\08_Sheet_Files\05_Roadway\DGN\North\Fourmile_Rdwy_N_Xsections.dgn

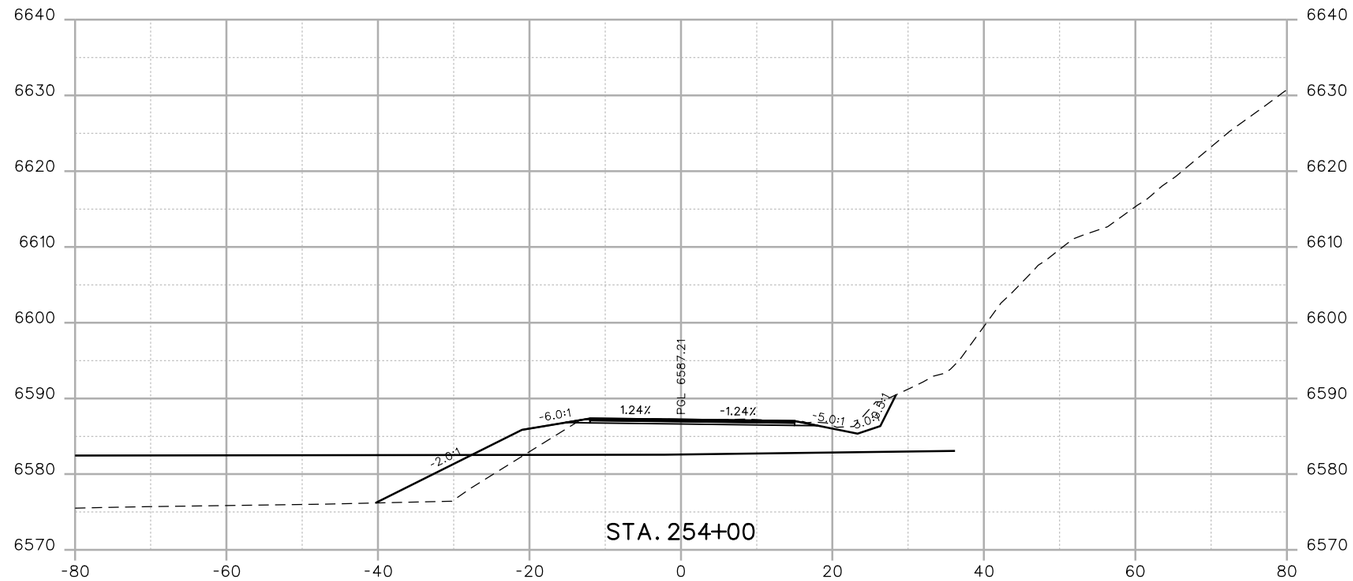


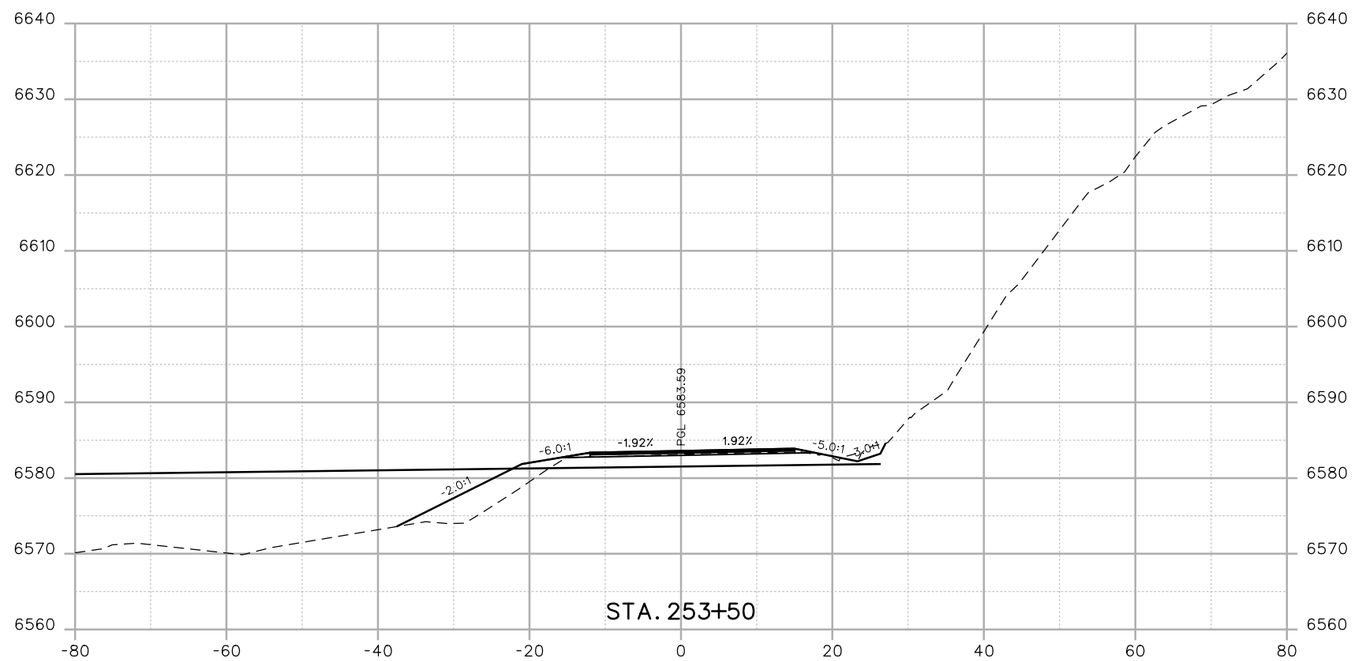


**30% SET**

CALL UTILITY NOTIFICATION CENTER OF COLORADO
811
CALL 2-BUSINESS DAYS IN ADVANCE BEFORE YOU DIG, GRADE, OR EXCAVATE FOR THE MARKING OF UNDERGROUND MEMBER UTILITIES

| REVISIONS: | NO. | DATE | REVISION DESCRIPTION: |
|---|---|---|---|
| | | | |
| | | | |
| | | | |

Boulder County

**BOULDER COUNTY TRANSPORTATION DEPARTMENT**
**ENGINEERING DIVISION**

Michael Baker INTERNATIONAL

| DESIGNED: | CAD: | CHECKED: | DATE: |
|---|---|---|---|
| MEM | EAV | SLS | 05/13/15 |

FOURMILE CANYON DR (NORTH)
**CROSS SECTIONS**

PROJECT NO: 4043.SEPT12C36 | SHEET NO: **X80**

evaughn 10:22:40 AM pw:\\DCPWAPP1.bkr.mbakercorp.com:pwprod\Documents\Projects\Lakewood_Office\Boulder_County_Emergency_Transportation\T03\08_Sheet_Files\05_Roadway\DGN\North\Fourmile_Rdwy_N_Xsections.dgn

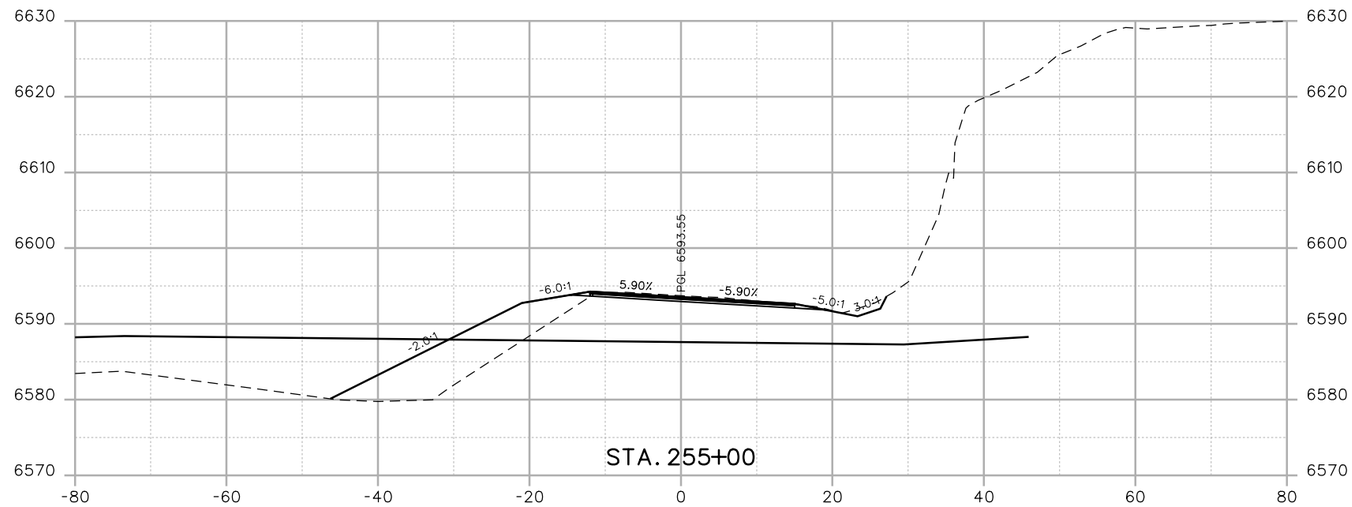


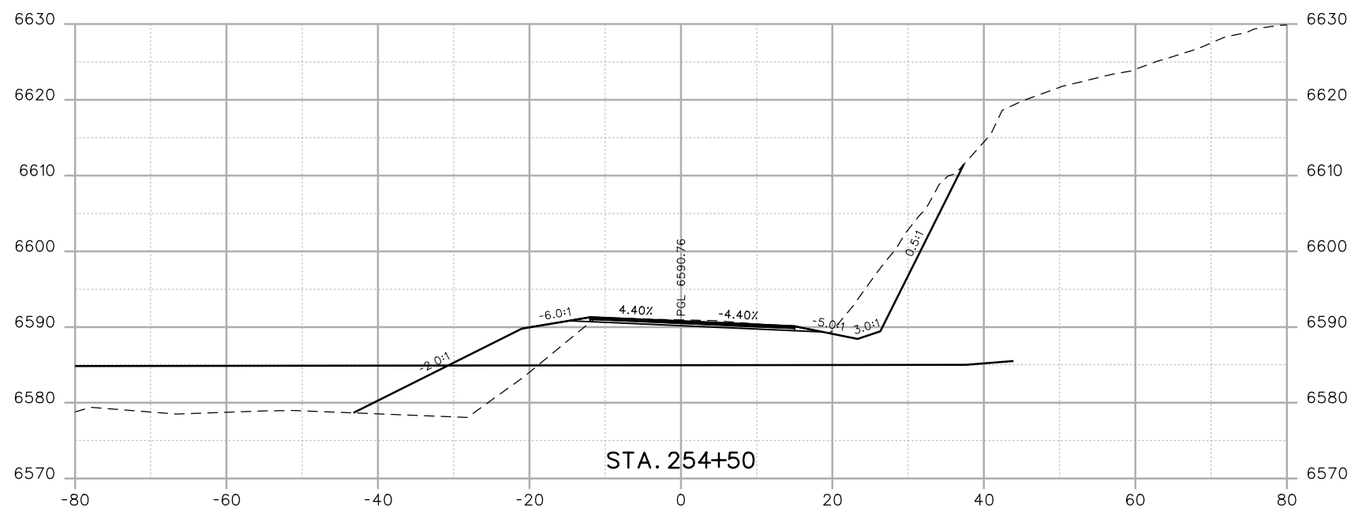


**30% SET**

CALL UTILITY NOTIFICATION CENTER OF COLORADO

811

CALL 2-BUSINESS DAYS IN ADVANCE BEFORE YOU DIG, GRADE, OR EXCAVATE FOR THE MARKING OF UNDERGROUND MEMBER UTILITIES

| REVISIONS: | NO. | DATE | REVISION DESCRIPTION: |
|---|---|---|---|
| | | | |
| | | | |
| | | | |

Boulder County

**BOULDER COUNTY TRANSPORTATION DEPARTMENT**
**ENGINEERING DIVISION**

Michael Baker INTERNATIONAL

| DESIGNED: | CAD: | CHECKED: | DATE: |
|---|---|---|---|
| MEM | EAV | SLS | 05/13/15 |

FOURMILE CANYON DR (NORTH)
**CROSS SECTIONS**

PROJECT NO: 4043.SEPT12C36 | SHEET NO: **X81**

evaughn 10:22:41 AM pw:\\DCPWAPP1.bkr.mbakercorp.com:pwprod\Documents\Projects\Lakewood_Office\Boulder_County_Emergency_Transportation\T03\08_Sheet_Files\05_Roadway\DGN\North\Fourmile_Rdwy_N_Xsections.dgn

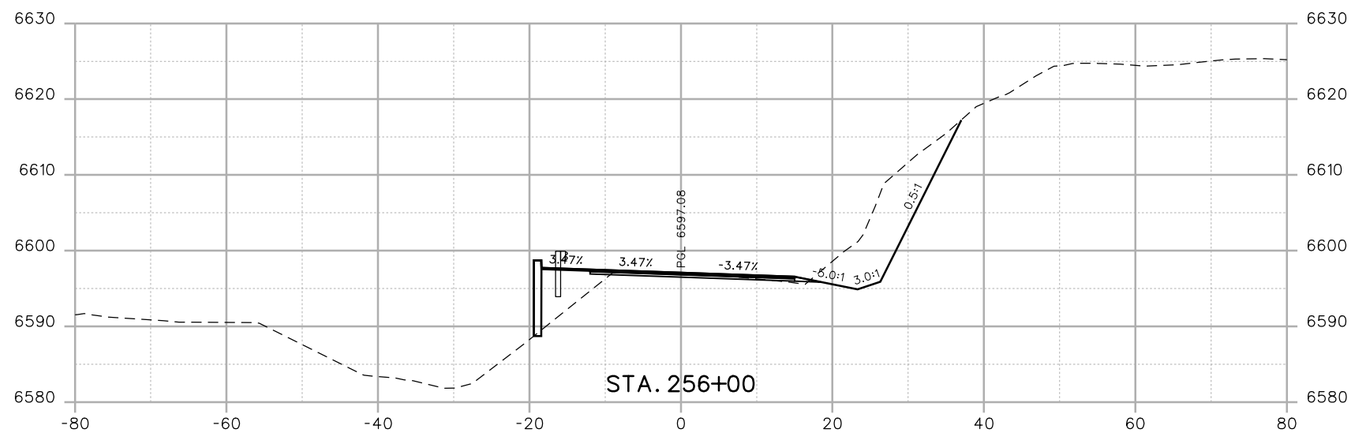


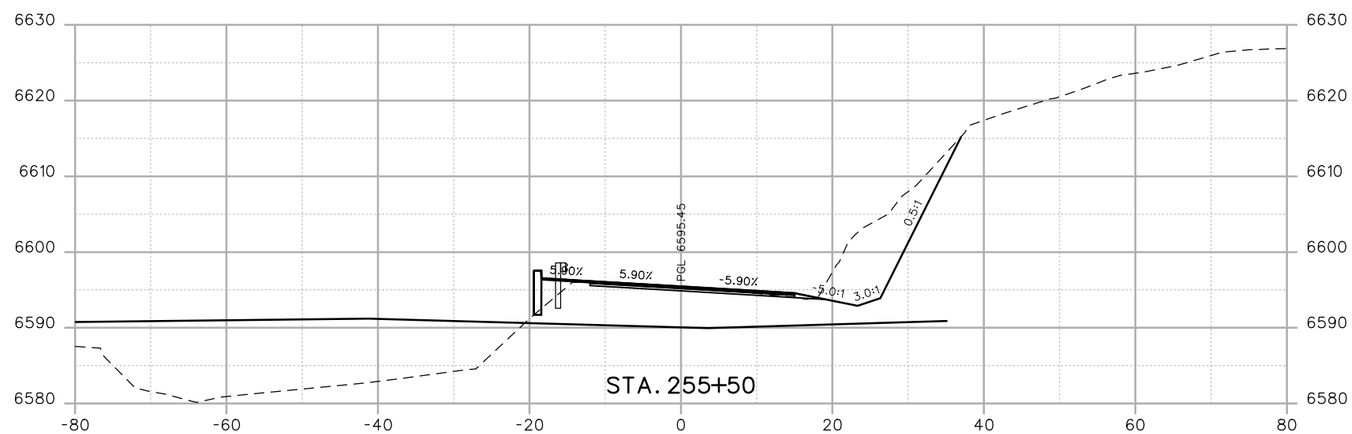


**30% SET**

CALL UTILITY NOTIFICATION CENTER OF COLORADO
811
CALL 2-BUSINESS DAYS IN ADVANCE BEFORE YOU DIG, GRADE, OR EXCAVATE FOR THE MARKING OF UNDERGROUND MEMBER UTILITIES

| REVISIONS: | NO. | DATE | REVISION DESCRIPTION: |
|---|---|---|---|
| | | | |
| | | | |
| | | | |

Boulder County

Michael Baker INTERNATIONAL

**BOULDER COUNTY TRANSPORTATION DEPARTMENT**
**ENGINEERING DIVISION**

| DESIGNED: | CAD: | CHECKED: | DATE: |
|---|---|---|---|
| MEM | EAV | SLS | 05/13/15 |

FOURMILE CANYON DR (NORTH)
**CROSS SECTIONS**

PROJECT NO: 4043.SEPT12C36 | SHEET NO: **X82**

evaughn 10:22:42 AM pw:\\DCPWAPP1.bkr.mbakercorp.com:pwprod\Documents\Projects\Lakewood_Office\Boulder_County_Emergency_Transportation\T03\08_Sheet_Files\05_Roadway\DGN\North\Fourmile_Rdwy_N_Xsections.dgn

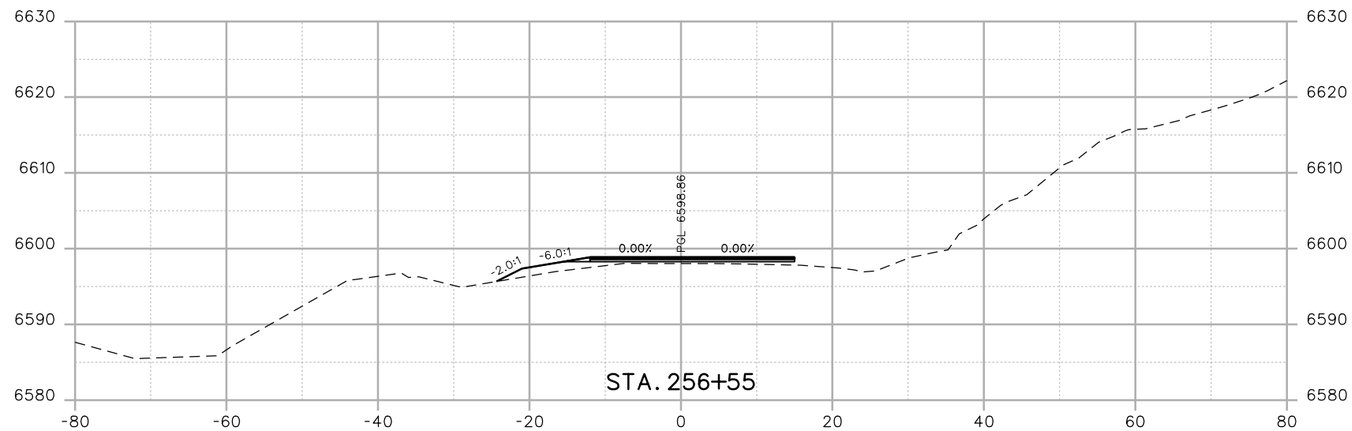


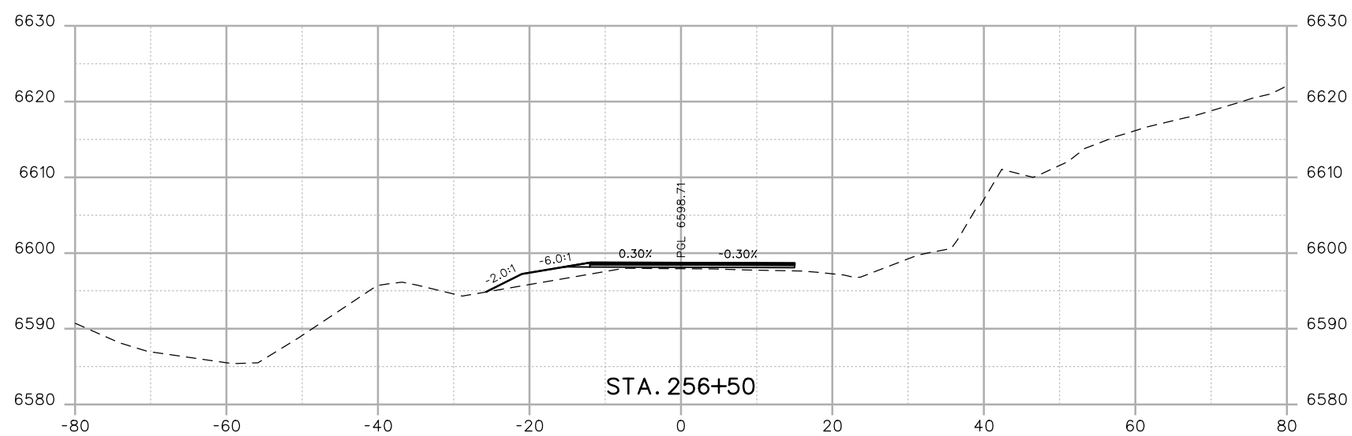


30% SET

CALL UTILITY NOTIFICATION CENTER OF COLORADO
811
CALL 2-BUSINESS DAYS IN ADVANCE BEFORE YOU DIG, GRADE, OR EXCAVATE FOR THE MARKING OF UNDERGROUND MEMBER UTILITIES

| REVISIONS: | NO. | DATE | REVISION DESCRIPTION: |
|---|---|---|---|
| | | | |
| | | | |
| | | | |

Boulder County

Michael Baker INTERNATIONAL

**BOULDER COUNTY TRANSPORTATION DEPARTMENT**
**ENGINEERING DIVISION**

| DESIGNED: | CAD: | CHECKED: | DATE: |
|---|---|---|---|
| MEM | EAV | SLS | 05/13/15 |

FOURMILE CANYON DR (NORTH)
**CROSS SECTIONS**

PROJECT NO: 4043.SEPT12C36 | SHEET NO: **X83**

evaughn 10:22:43 AM pw:\\DCPWAPP1.bkr.mbakercorp.com:pwprod\Documents\Projects\Lakewood_Office\Boulder_County_Emergency_Transportation\T03\08_Sheet_Files\05_Roadway\DGN\North\Fourmile_Rdwy_N_Xsections.dgn