STATE	PROJECT	SHEET NO.
CO	CO ER CR 94/81/106(1) BOULDER COUNTY LEFTHAND CANYON DR.	S1

Note: Deck elevations shown are at top of asphalt pavement.

Note: Bridge Lengths vary from 49' to 75'

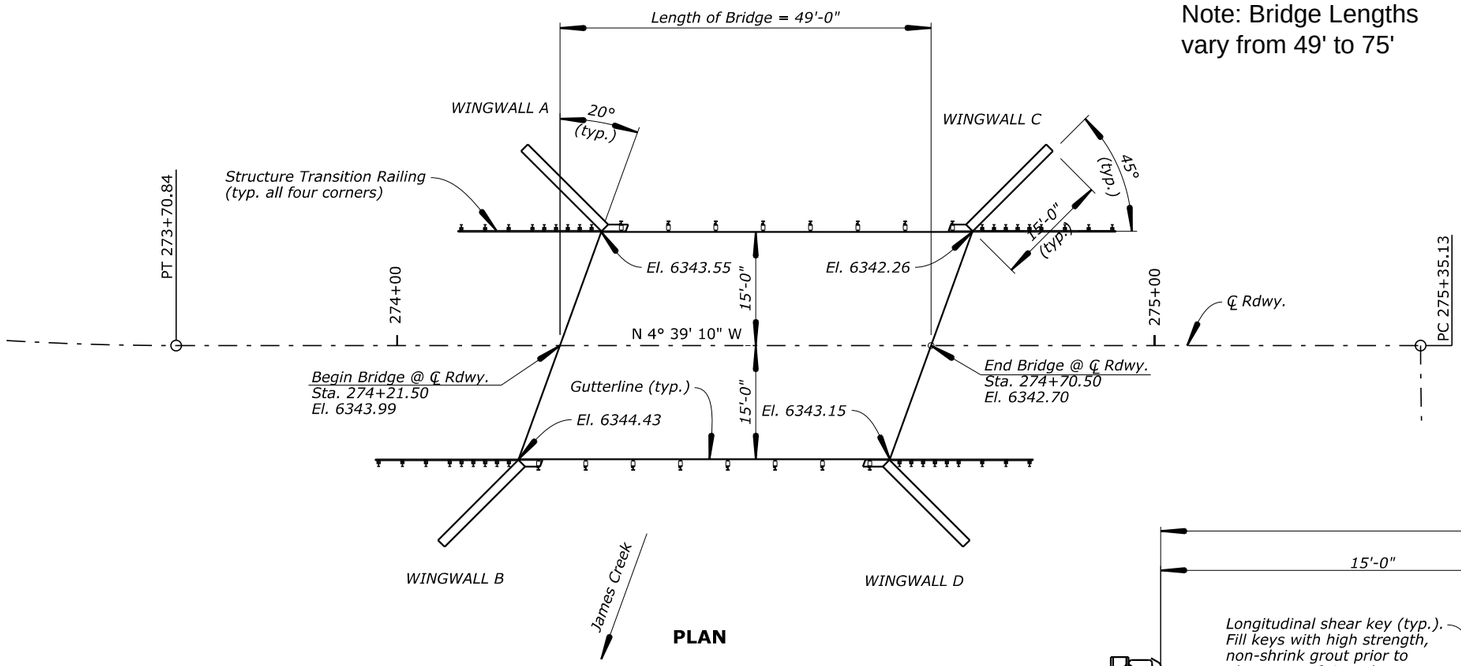

PLAN

Note: Bridge widths vary from 30' to 35'

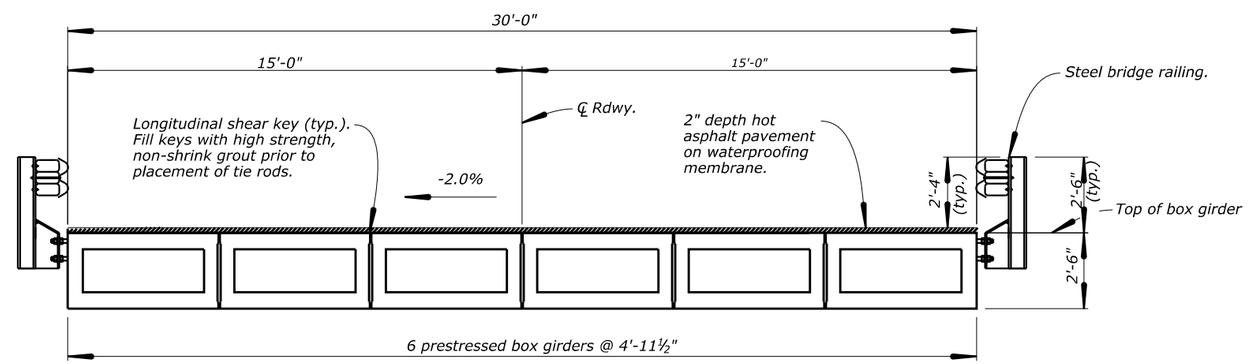

TYPICAL SECTION

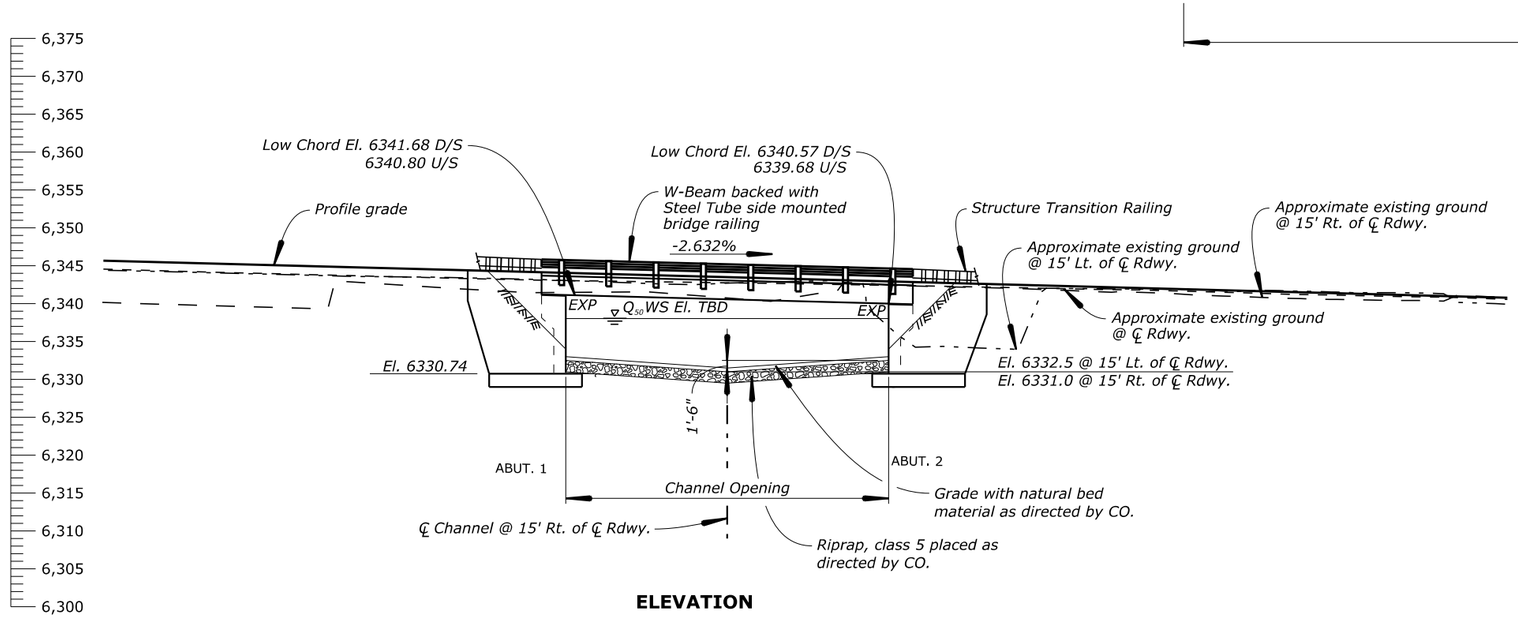

ELEVATION

U.S. DEPARTMENT OF TRANSPORTATION
FEDERAL HIGHWAY ADMINISTRATION
CENTRAL FEDERAL LANDS HIGHWAY DIVISION

BRIDGE #2 OVER JAMES CREEK

COUNTY ROAD 94, STA. 274+21

BOULDER COUNTY, COLORADO

PLAN AND ELEVATION

NO.	DATE	BY	REVISIONS	NO.	DATE	BY	REVISIONS	DESIGNED BY	DRAWN BY	CHECKED BY	SCALE	PROJECT TEAM LEADER	BRIDGE DRAWING	DATE	DRAWING NO.
											1" = 20'-0"		of	JUNE 2015	RG3049-A

N:\CO\co94(1)\Bridge\Correspondence\meetings\3049 display.dgn

7/8/2015