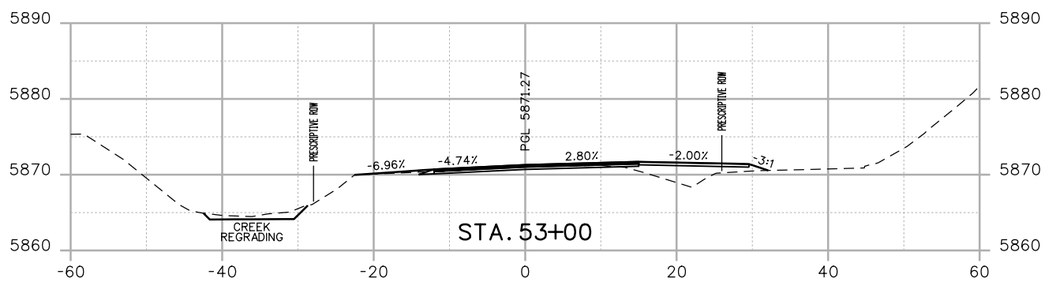

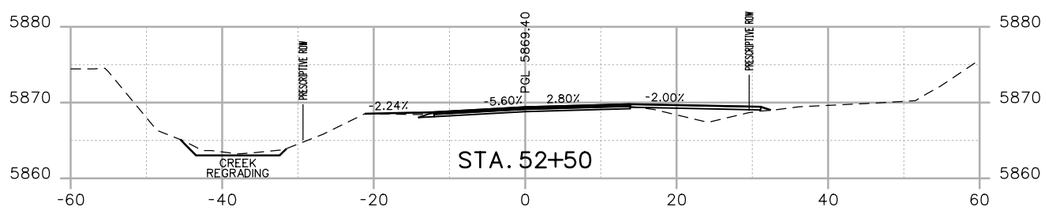

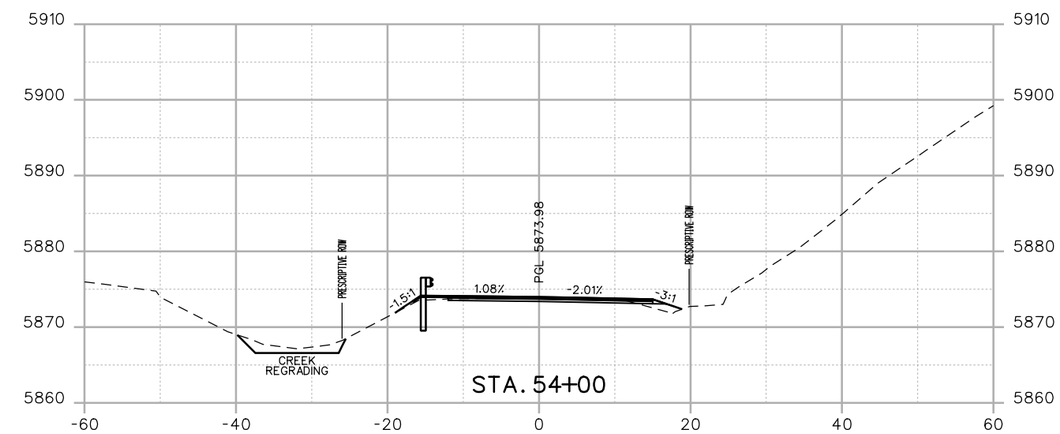

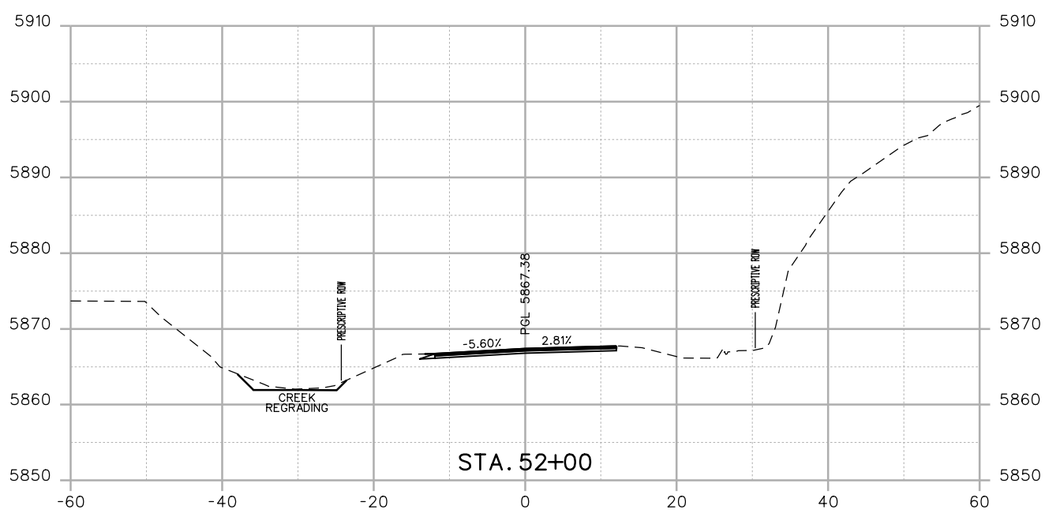

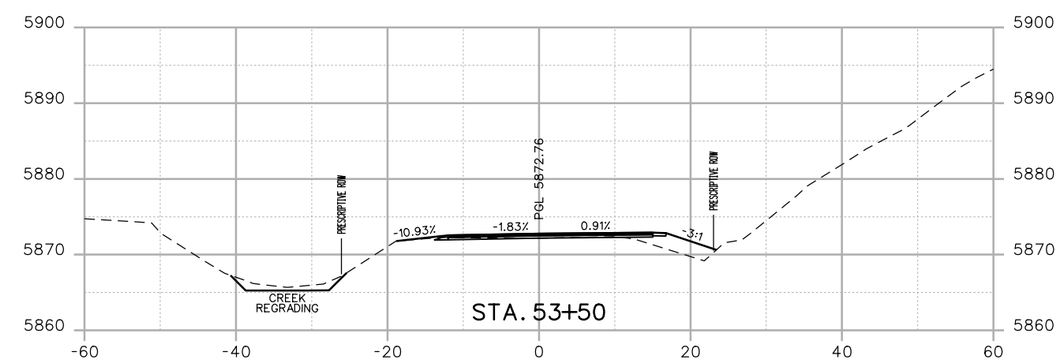

60% SET

CALL UTILITY NOTIFICATION CENTER OF COLORADO
811
CALL 2-BUSINESS DAYS IN ADVANCE BEFORE YOU DIG, GRADE, OR EXCAVATE FOR THE MARKING OF UNDERGROUND MEMBER UTILITIES

REVISIONS:	NO.	DATE	REVISION DESCRIPTION:

Boulder County

BOULDER COUNTY TRANSPORTATION DEPARTMENT
ENGINEERING DIVISION

Michael Baker INTERNATIONAL

DESIGNED:	CAD:	CHECKED:	DATE:
MEM	EAV	DTW	08/30/16

FOURMILE CANYON DR (SOUTH)
CROSS SECTIONS

PROJECT NO: 4043.SEPT12C36 | SHEET NO: X1

ben.moulton 4:00:14 PM 8/29/2016 pw:\\DCPWAPP1.bkr.mbakercorp.com:pwprod\Documents\Projects\Lakewood_Office\Boulder_County_Emergency_Transportation\T03\08_Sheet_Files\05_Roadway\DGN\South\Fourmile_S_Rdwy_Xsections.dgn

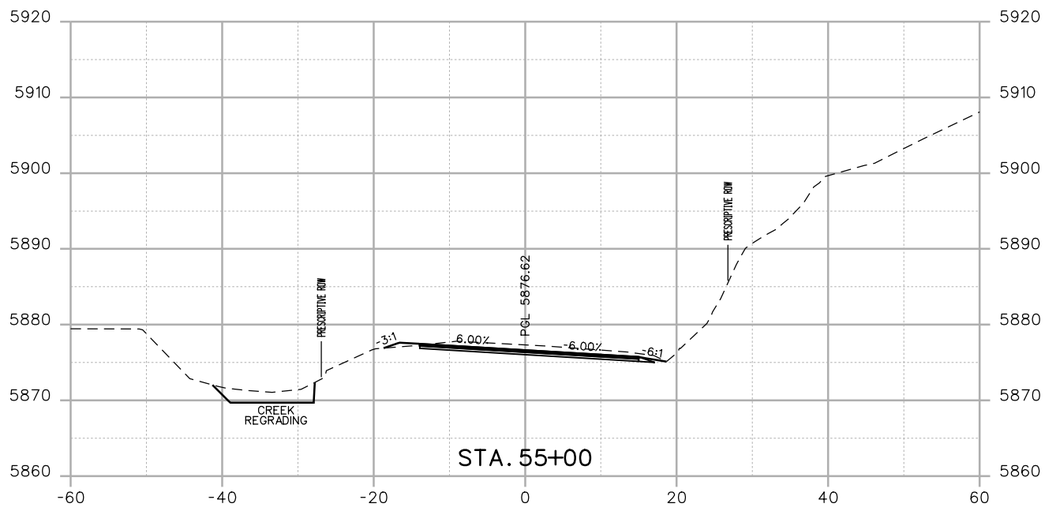

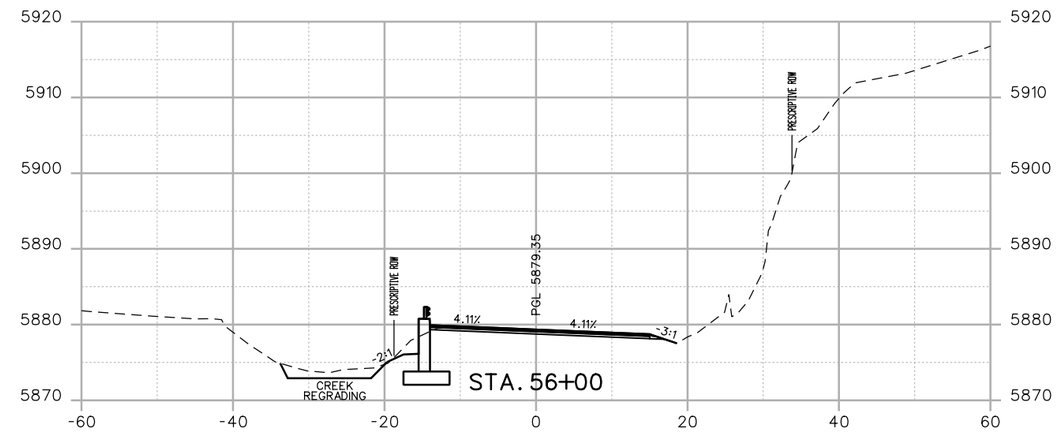

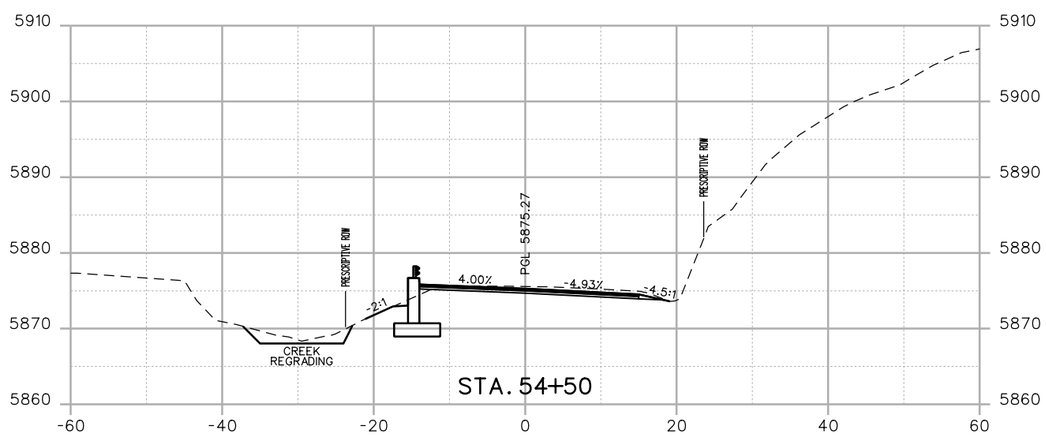

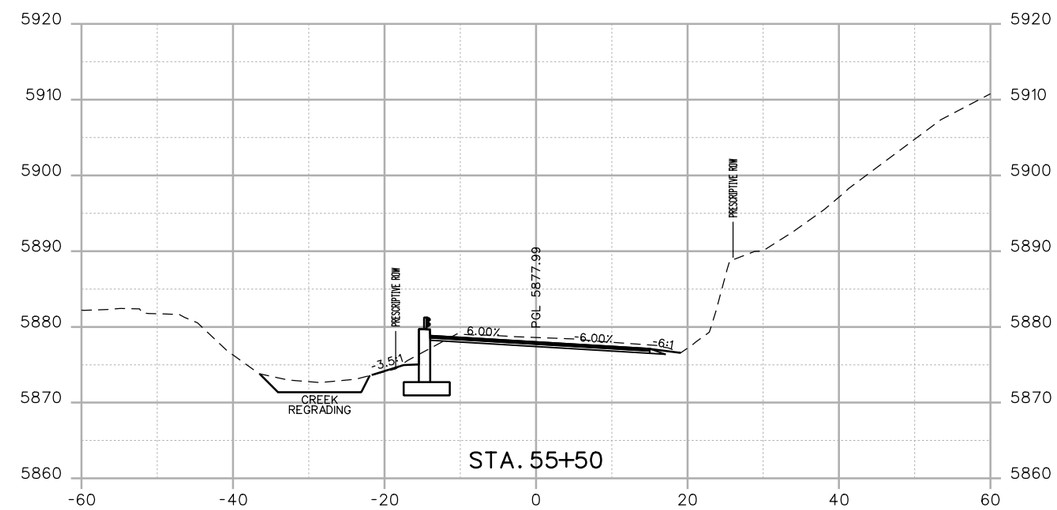

60% SET

CALL UTILITY NOTIFICATION CENTER OF COLORADO
811
CALL 2-BUSINESS DAYS IN ADVANCE BEFORE YOU DIG, GRADE, OR EXCAVATE FOR THE MARKING OF UNDERGROUND MEMBER UTILITIES

REVISIONS:	NO.	DATE	REVISION DESCRIPTION:

Boulder County

BOULDER COUNTY TRANSPORTATION DEPARTMENT
ENGINEERING DIVISION

Michael Baker INTERNATIONAL

DESIGNED:	CAD:	CHECKED:	DATE:
MEM	EAV	DTW	08/30/16

FOURMILE CANYON DR (SOUTH)
CROSS SECTIONS

PROJECT NO: 4043.SEPT12C36 | SHEET NO: X2

ben.moulton 4:00:15 PM 8/29/2016 pw:\\DCPWAPP1.bkr.mbakercorp.com:pwprod\Documents\Projects\Lakewood_Office\Boulder_County_Emergency_Transportation\T03\08_Sheet_Files\05_Roadway\DGN\South\Fourmile_S_Rdwy_Xsections.dgn

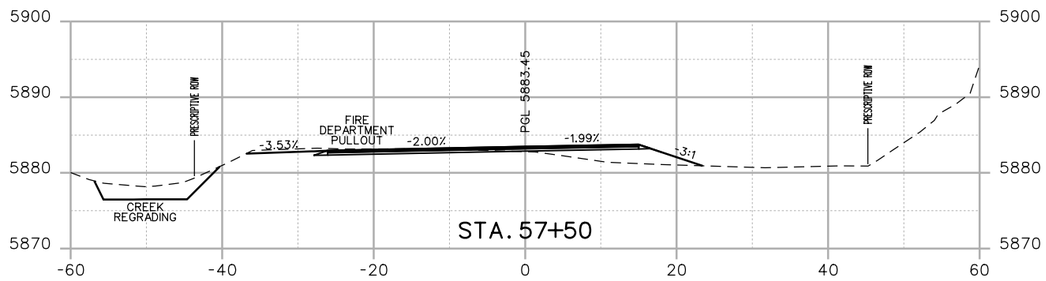

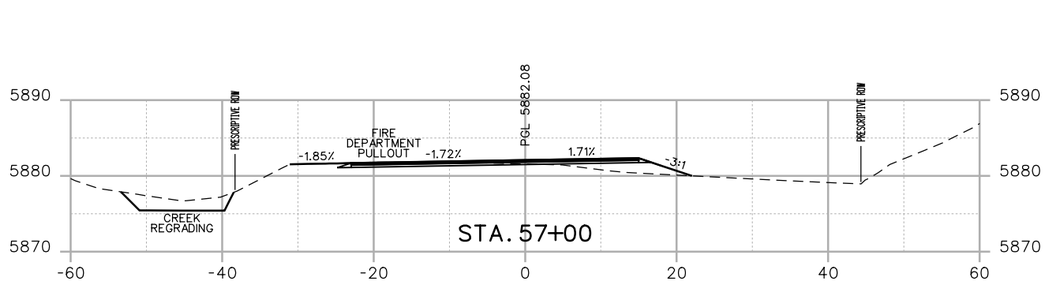

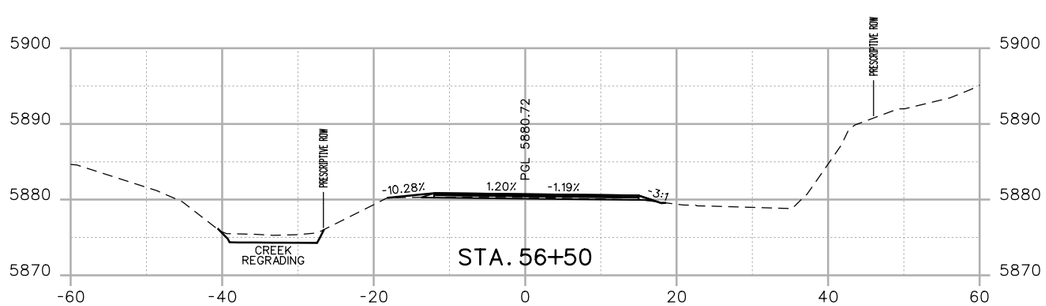

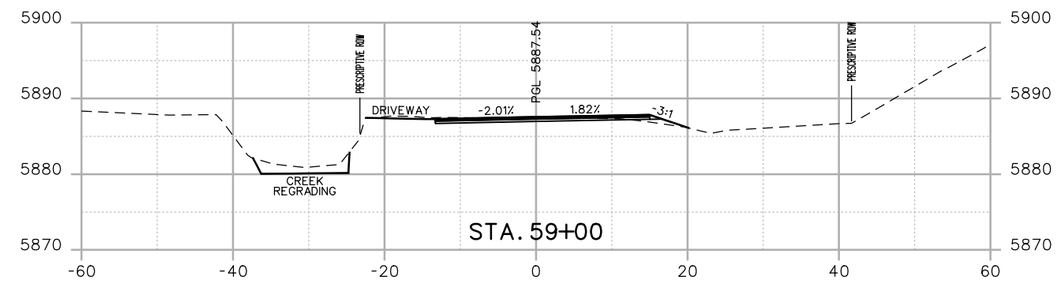

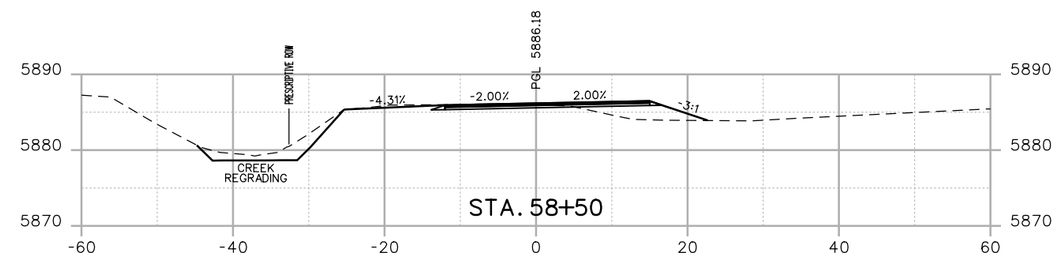

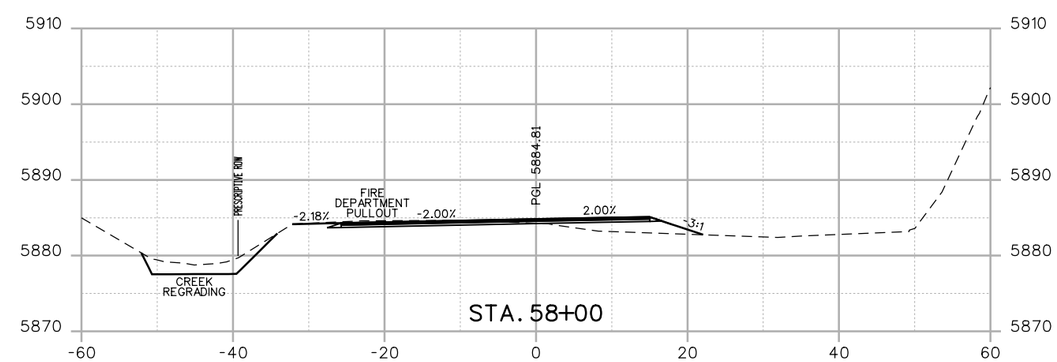

60% SET

CALL UTILITY NOTIFICATION CENTER OF COLORADO
811
CALL 2-BUSINESS DAYS IN ADVANCE BEFORE YOU DIG, GRADE, OR EXCAVATE FOR THE MARKING OF UNDERGROUND MEMBER UTILITIES

REVISIONS:	NO.	DATE	REVISION DESCRIPTION:

Boulder County

BOULDER COUNTY TRANSPORTATION DEPARTMENT
ENGINEERING DIVISION

Michael Baker INTERNATIONAL

DESIGNED:	CAD:	CHECKED:	DATE:
MEM	EAV	DTW	08/30/16

FOURMILE CANYON DR (SOUTH)
CROSS SECTIONS

PROJECT NO: 4043.SEPT12C36 | SHEET NO: X3

ben.moulton 4:00:16 PM 8/29/2016 pw:\\DCPWAPP1bkr.mbakercorp.com:pwprod\Documents\Projects\Lakewood_Office\Boulder_County_Emergency_Transportation\T03\08_Sheet_Files\05_Roadway\DGN\South\Fourmile_S_Rdwy_Xsections.dgn

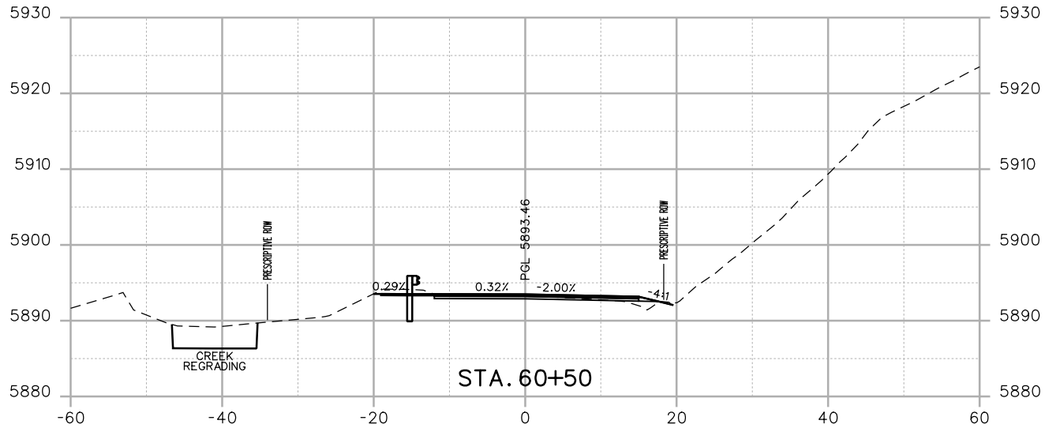

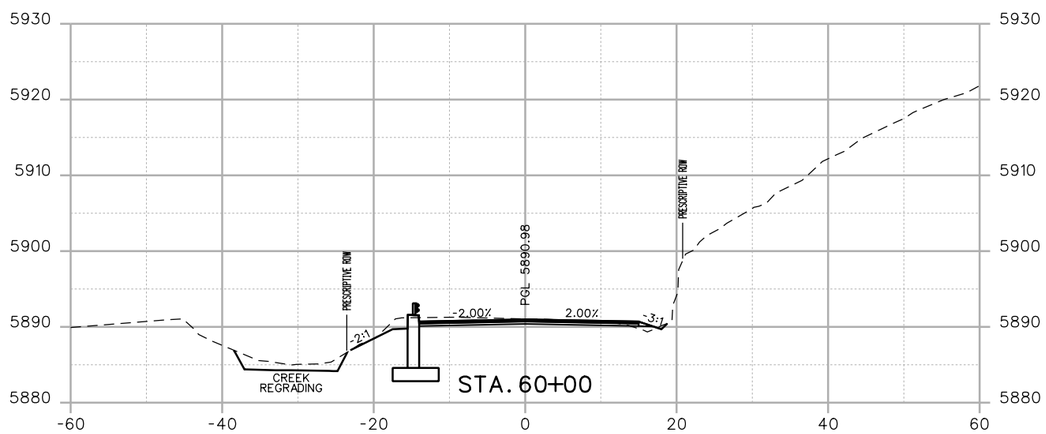

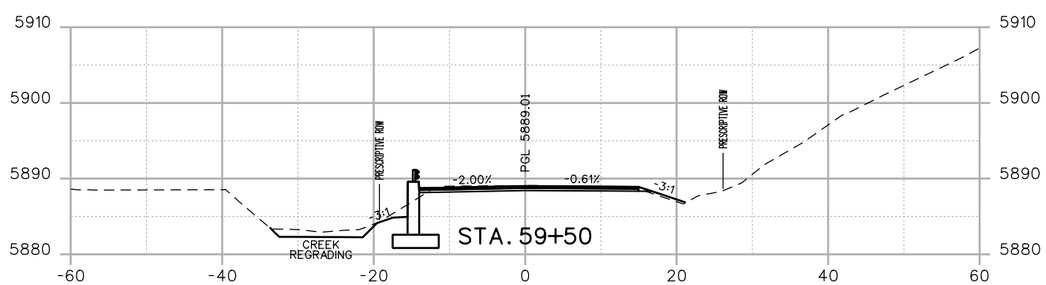

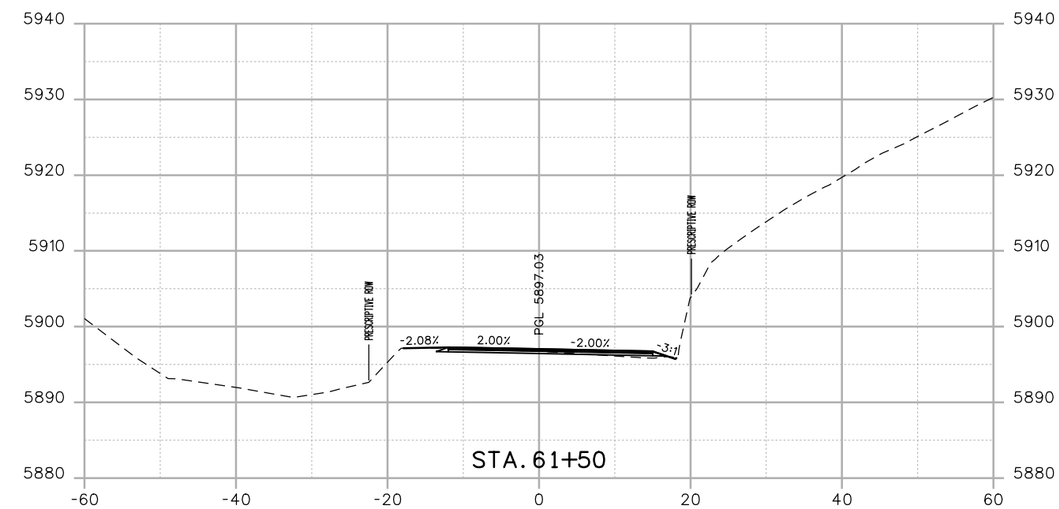

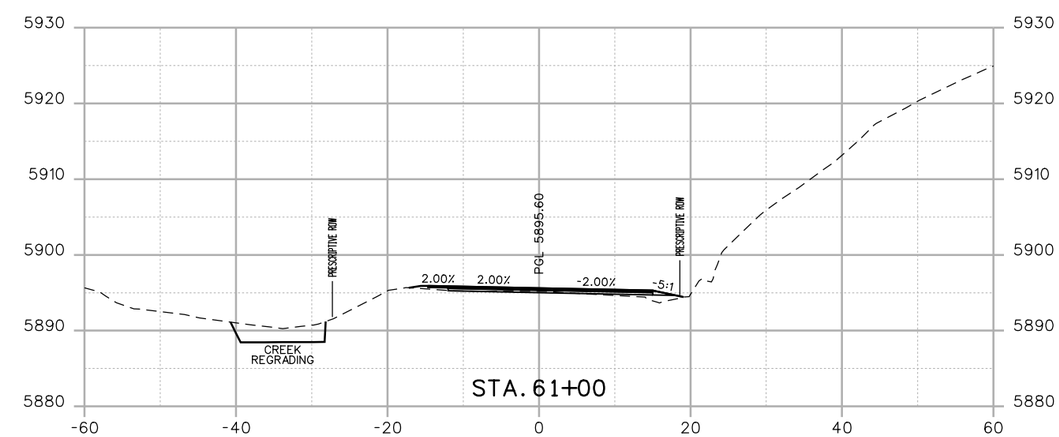

60% SET

CALL UTILITY NOTIFICATION CENTER OF COLORADO
811
CALL 2-BUSINESS DAYS IN ADVANCE BEFORE YOU DIG, GRADE, OR EXCAVATE FOR THE MARKING OF UNDERGROUND MEMBER UTILITIES

REVISIONS:	NO.	DATE	REVISION DESCRIPTION:

Boulder County

BOULDER COUNTY TRANSPORTATION DEPARTMENT
ENGINEERING DIVISION

Michael Baker INTERNATIONAL

DESIGNED:	CAD:	CHECKED:	DATE:
MEM	EAV	DTW	08/30/16

FOURMILE CANYON DR (SOUTH)
CROSS SECTIONS

PROJECT NO: 4043.SEPT12C36 | SHEET NO: X4

ben.moulton 4:00:16 PM 8/29/2016 pw:\\DCPWAPP1.bkr.mbakercorp.com:pwprod\Documents\Projects\Lakewood_Office\Boulder_County_Emergency_Transportation\T03\08_Sheet_Files\05_Roadway\DGN\South\Fourmile_S_Rdwy_Xsections.dgn

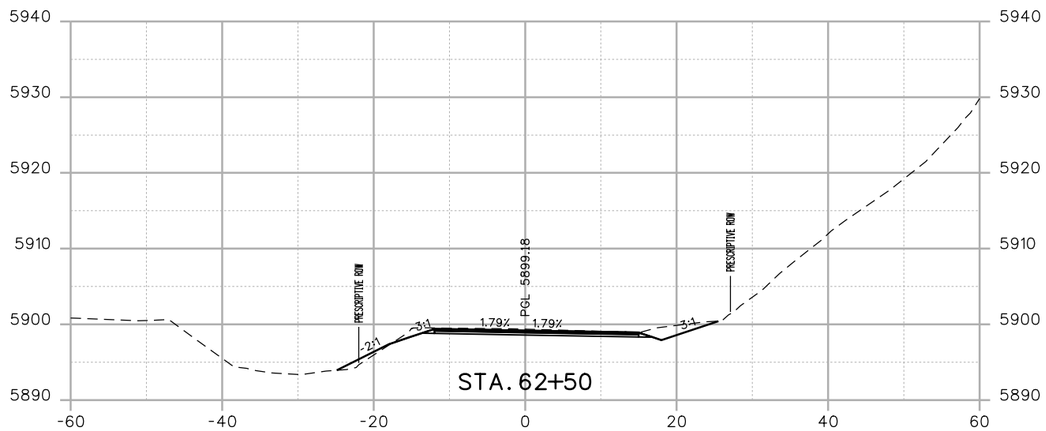

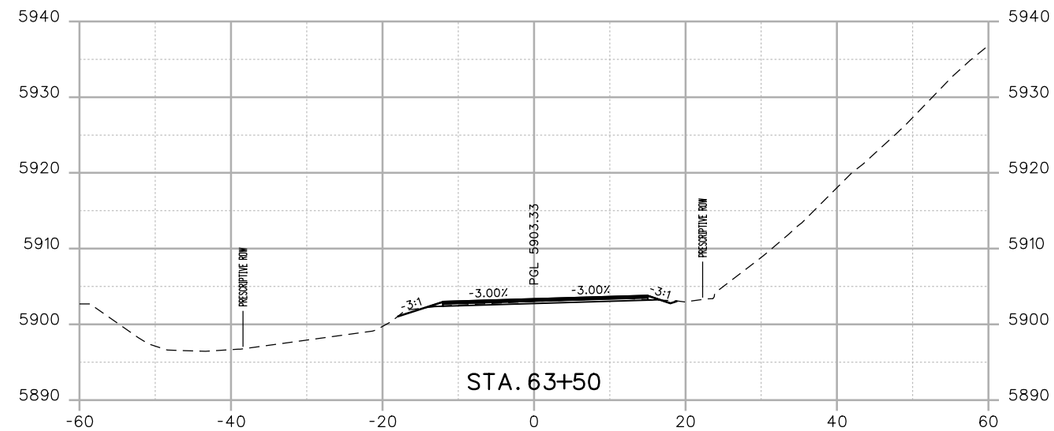

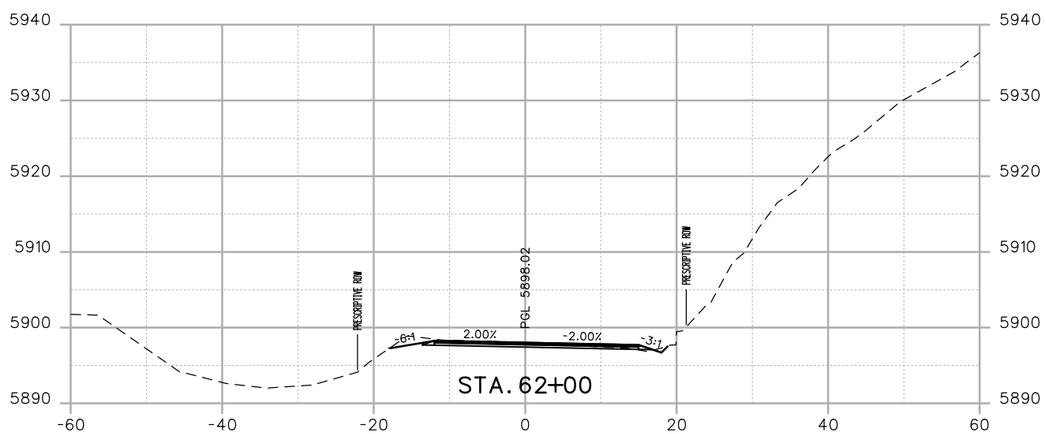

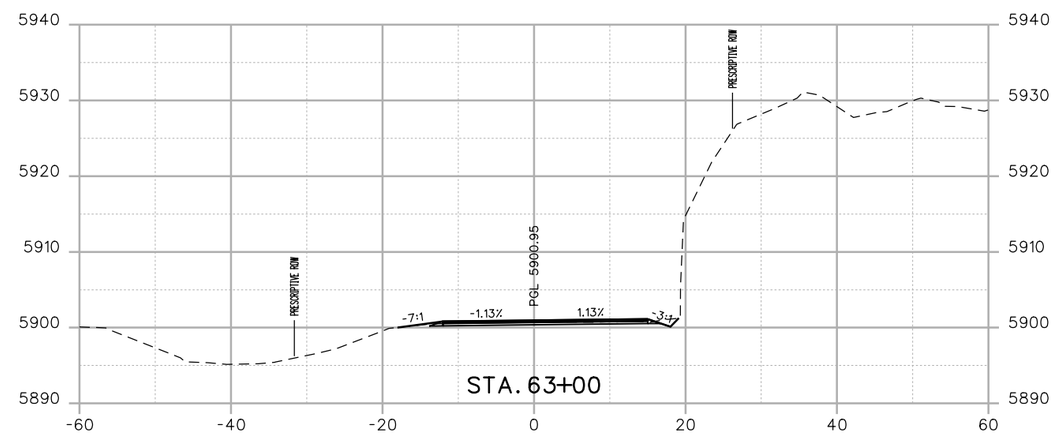

60% SET

CALL UTILITY NOTIFICATION CENTER OF COLORADO
811
CALL 2-BUSINESS DAYS IN ADVANCE BEFORE YOU DIG, GRADE, OR EXCAVATE FOR THE MARKING OF UNDERGROUND MEMBER UTILITIES

REVISIONS:	NO.	DATE	REVISION DESCRIPTION:

Boulder County

BOULDER COUNTY TRANSPORTATION DEPARTMENT
ENGINEERING DIVISION

Michael Baker INTERNATIONAL

DESIGNED:	CAD:	CHECKED:	DATE:
MEM	EAV	DTW	08/30/16

FOURMILE CANYON DR (SOUTH)
CROSS SECTIONS

PROJECT NO: 4043.SEPT12C36 | SHEET NO: X5

ben.moulton 4:00:17 PM 8/29/2016 pw:\\DCPWAPP1.bkr.mbakercorp.com:pwprod\Documents\Projects\Lakewood_Office\Boulder_County_Emergency_Transportation\T03\08_Sheet_Files\05_Roadway\DGN\South\Fourmile_S_Rdwy_Xsections.dgn

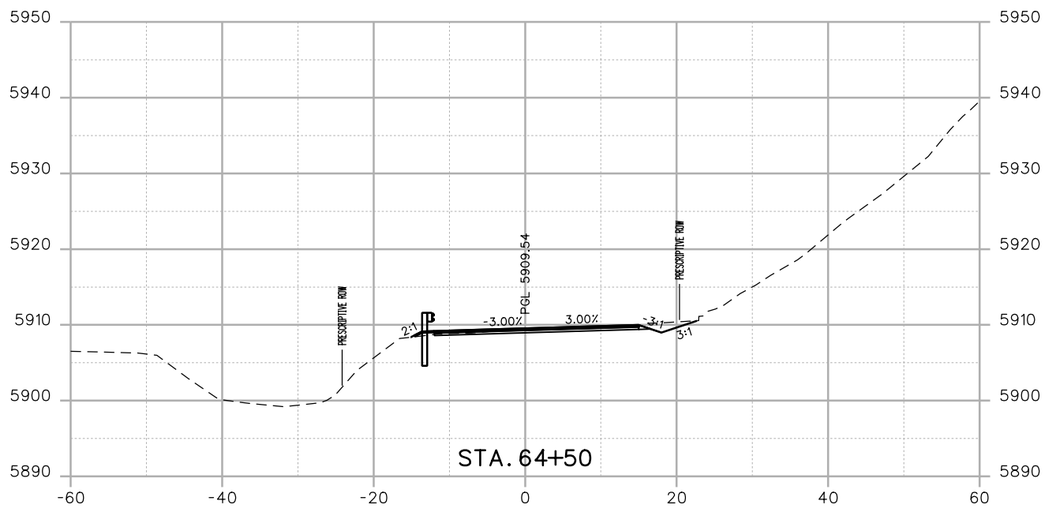

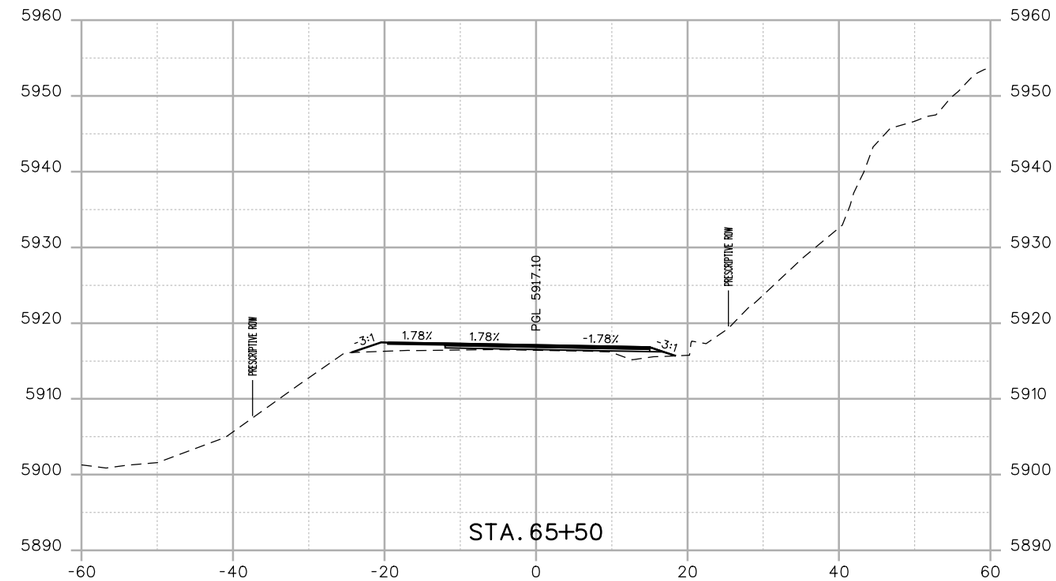

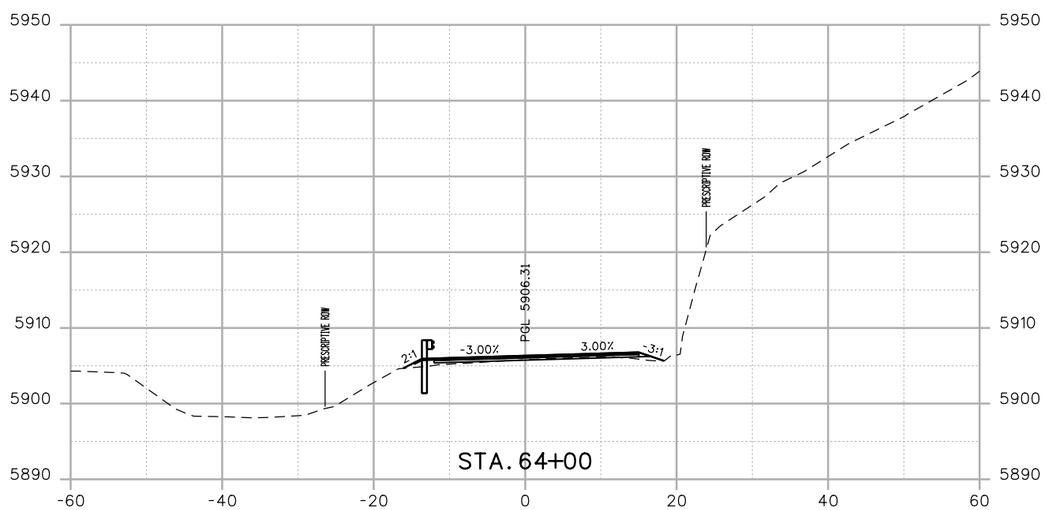

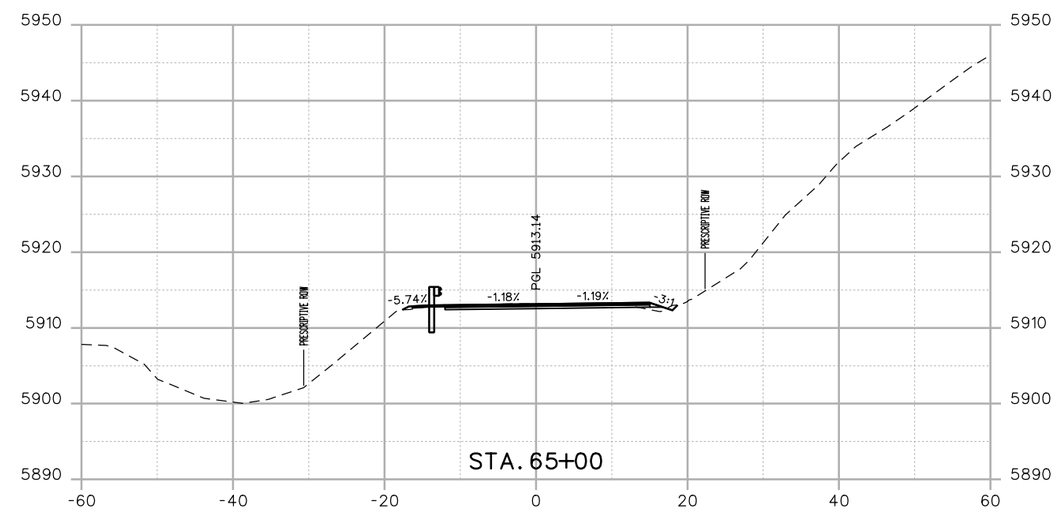

60% SET

CALL UTILITY NOTIFICATION CENTER OF COLORADO
811
CALL 2-BUSINESS DAYS IN ADVANCE BEFORE YOU DIG, GRADE, OR EXCAVATE FOR THE MARKING OF UNDERGROUND MEMBER UTILITIES

REVISIONS:	NO.	DATE	REVISION DESCRIPTION:

Boulder County

BOULDER COUNTY TRANSPORTATION DEPARTMENT
ENGINEERING DIVISION

Michael Baker INTERNATIONAL

DESIGNED:	CAD:	CHECKED:	DATE:
MEM	EAV	DTW	08/30/16

FOURMILE CANYON DR (SOUTH)
CROSS SECTIONS

PROJECT NO: 4043.SEPT12C36 | SHEET NO: X6

ben.moulton 4:00:18 PM 8/29/2016 pw:\\DCPWAPP1.bkr.mbakercorp.com:pwprod\Documents\Projects\Lakewood_Office\Boulder_County_Emergency_Transportation\T03\08_Sheet_Files\05_Roadway\DGN\South\Fourmile_S_Rdwy_Xsections.dgn

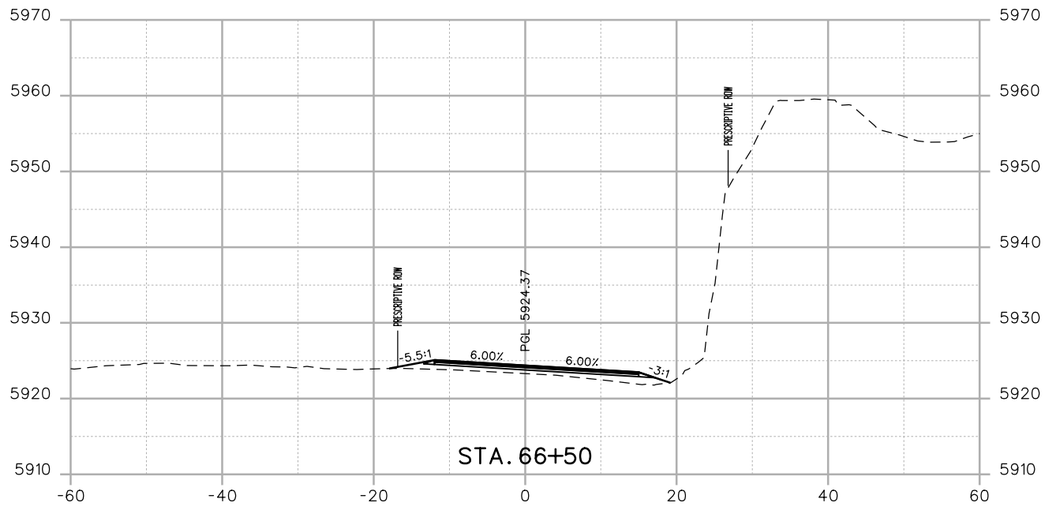

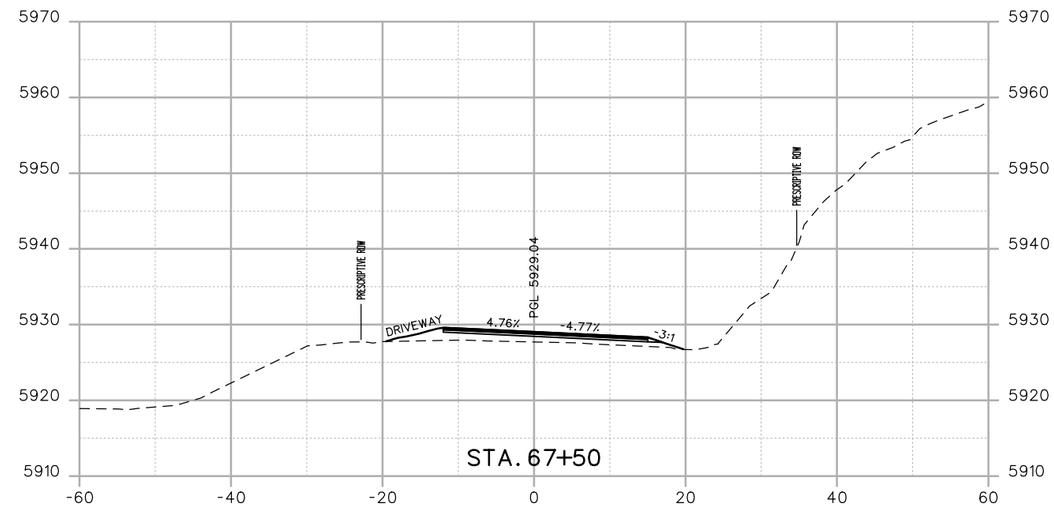

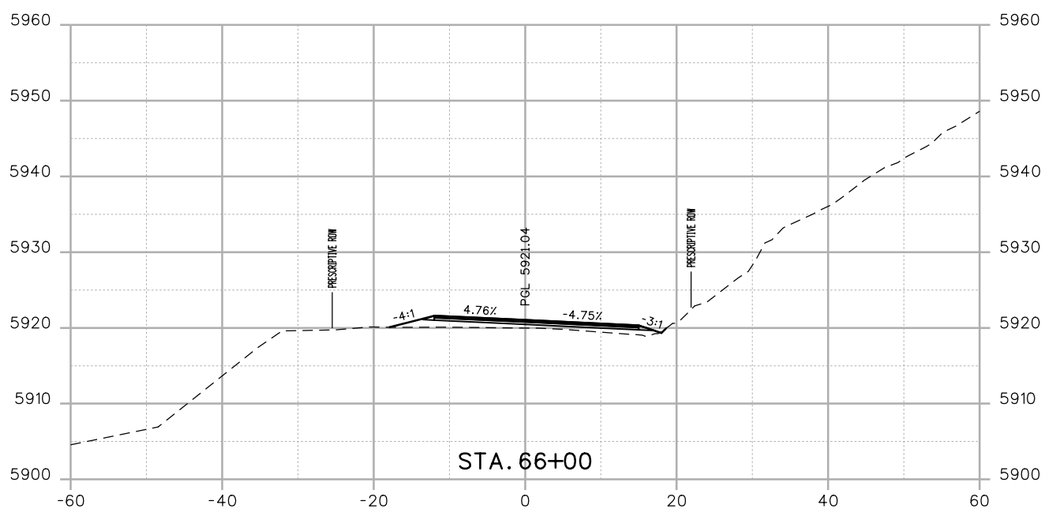

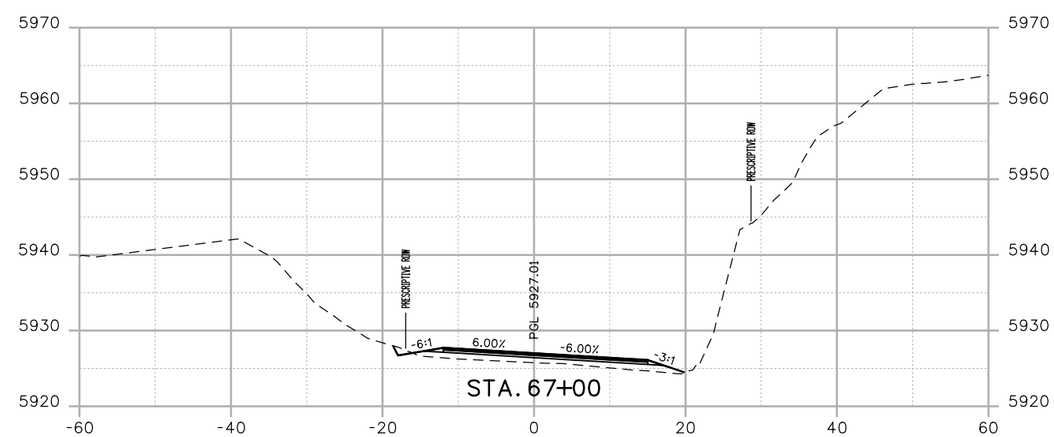

60% SET

CALL UTILITY NOTIFICATION CENTER OF COLORADO
811
CALL 2-BUSINESS DAYS IN ADVANCE BEFORE YOU DIG, GRADE, OR EXCAVATE FOR THE MARKING OF UNDERGROUND MEMBER UTILITIES

REVISIONS:	NO.	DATE	REVISION DESCRIPTION:

Boulder County

BOULDER COUNTY TRANSPORTATION DEPARTMENT
ENGINEERING DIVISION

Michael Baker INTERNATIONAL

DESIGNED:	CAD:	CHECKED:	DATE:
MEM	EAV	DTW	08/30/16

FOURMILE CANYON DR (SOUTH)
CROSS SECTIONS

PROJECT NO: 4043.SEPT12C36 | SHEET NO: X7

ben.moulton 4:00:18 PM 8/29/2016 pw:\\DCPWAPP1.bkr.mbakercorp.com:pwprod\Documents\Projects\Lakewood_Office\Boulder_County_Emergency_Transportation\T03\08_Sheet_Files\05_Roadway\DGN\South\Fourmile_S_Rdwy_Xsections.dgn

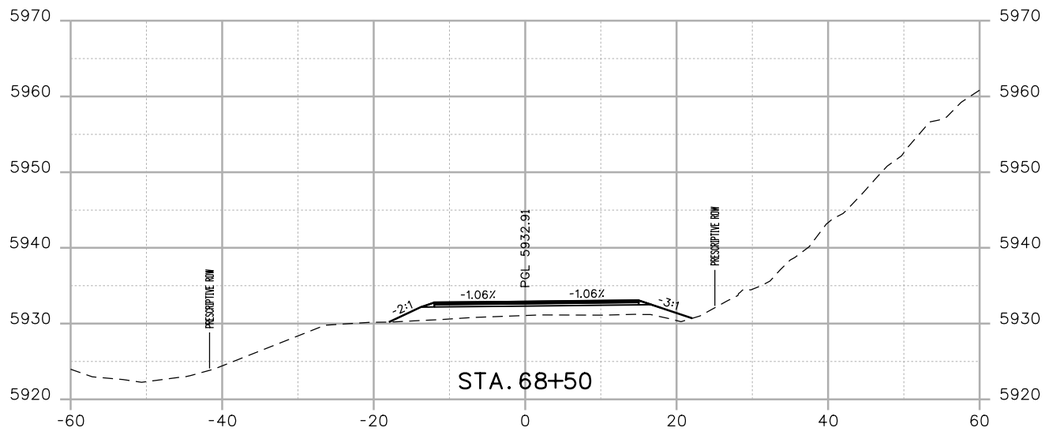

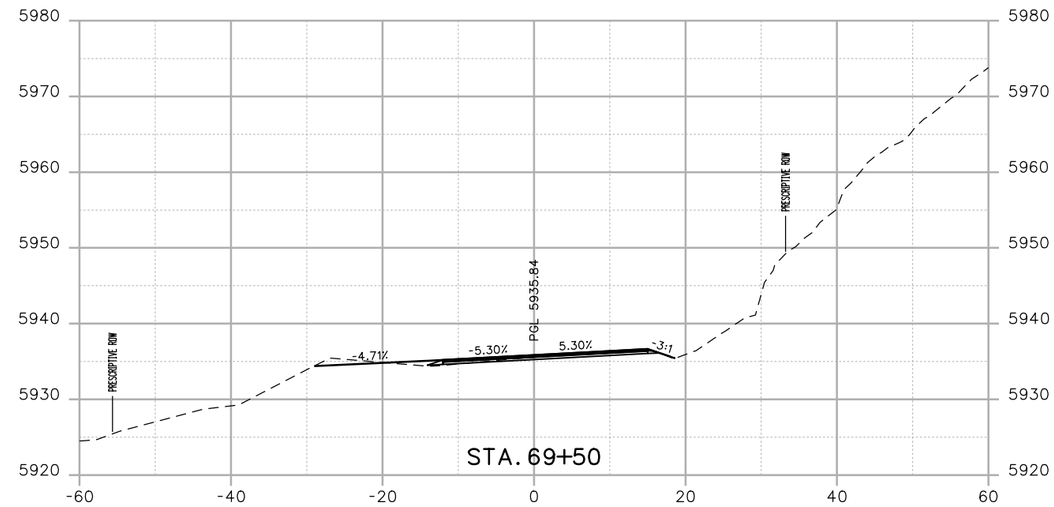

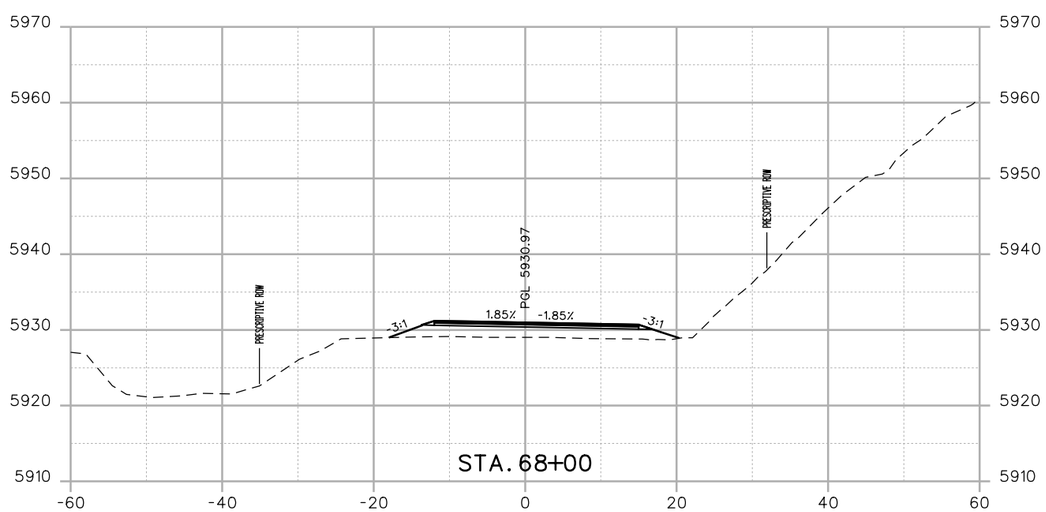

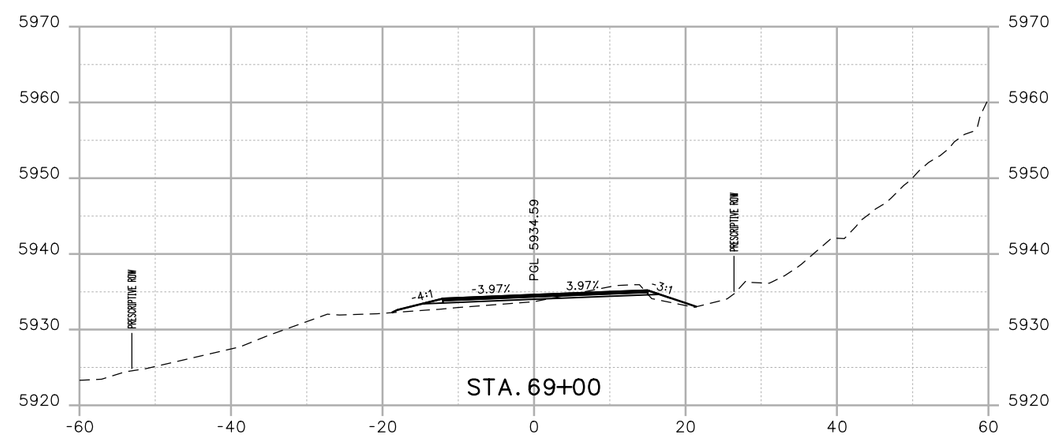

60% SET

CALL UTILITY NOTIFICATION CENTER OF COLORADO
811
CALL 2-BUSINESS DAYS IN ADVANCE BEFORE YOU DIG, GRADE, OR EXCAVATE FOR THE MARKING OF UNDERGROUND MEMBER UTILITIES

REVISIONS:	NO.	DATE	REVISION DESCRIPTION:

Boulder County

BOULDER COUNTY TRANSPORTATION DEPARTMENT
ENGINEERING DIVISION

Michael Baker INTERNATIONAL

DESIGNED:	CAD:	CHECKED:	DATE:
MEM	EAV	DTW	08/30/16

FOURMILE CANYON DR (SOUTH)
CROSS SECTIONS

PROJECT NO: 4043.SEPT12C36 | SHEET NO: X8

ben.moulton 4:00:19 PM 8/29/2016 pw:\\DCPWAPP1.bkr.mbakercorp.com:pwprod\Documents\Projects\Lakewood_Office\Boulder_County_Emergency_Transportation\T03\08_Sheet_Files\05_Roadway\DGN\South\Fourmile_S_Rdwy_Xsections.dgn

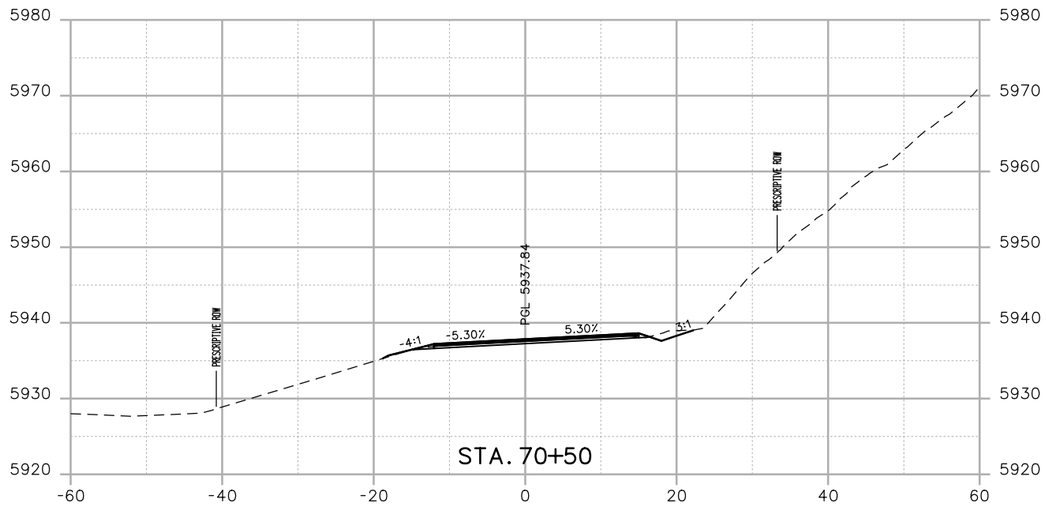

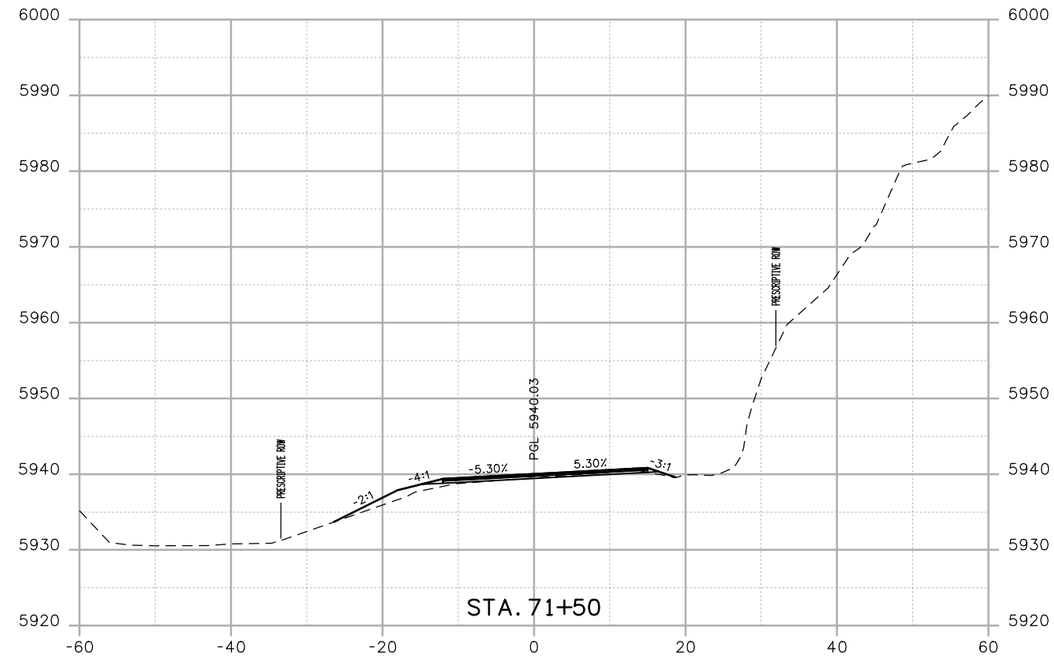

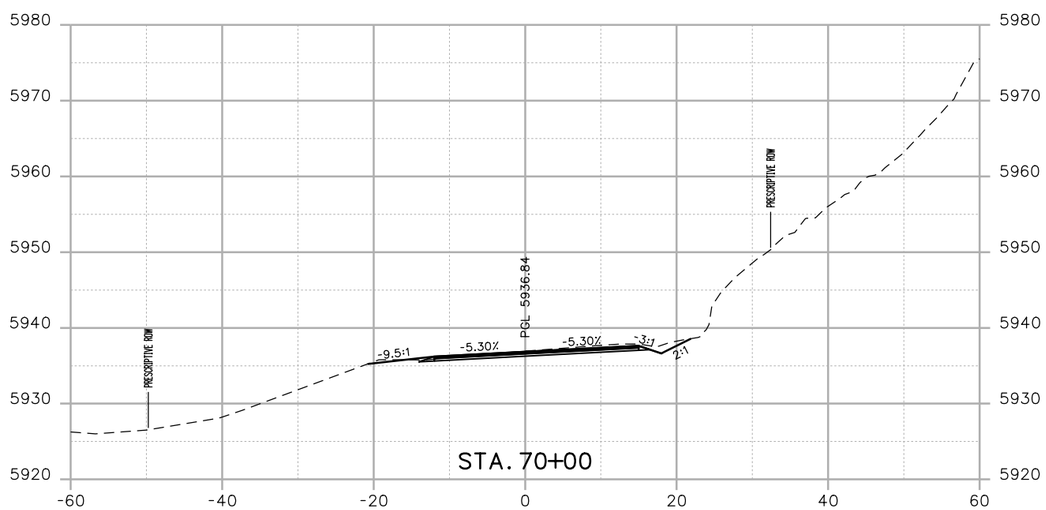

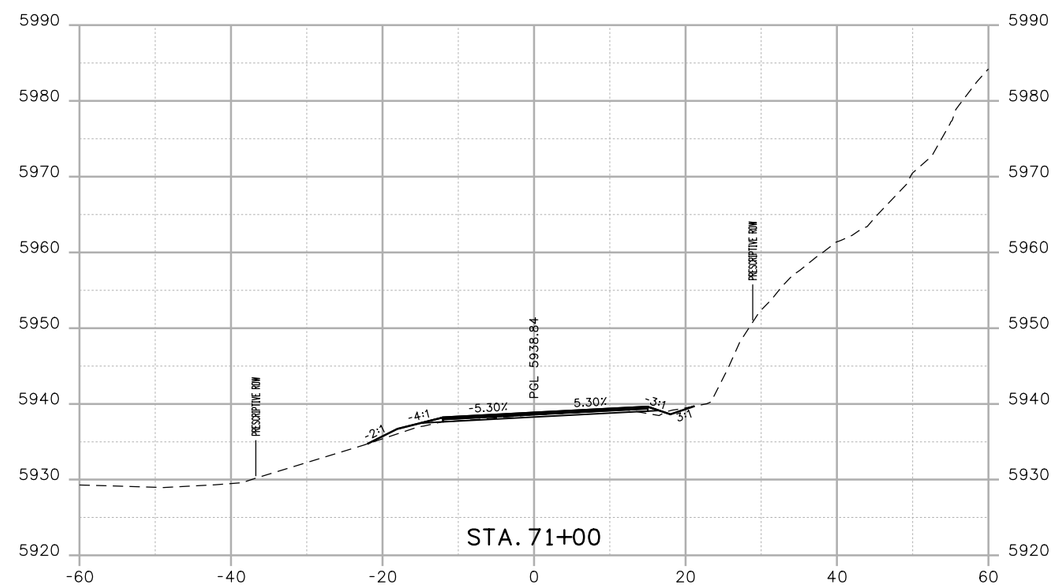

60% SET

CALL UTILITY NOTIFICATION CENTER OF COLORADO
811
CALL 2-BUSINESS DAYS IN ADVANCE BEFORE YOU DIG, GRADE, OR EXCAVATE FOR THE MARKING OF UNDERGROUND MEMBER UTILITIES

REVISIONS:	NO.	DATE	REVISION DESCRIPTION:

Boulder County

BOULDER COUNTY TRANSPORTATION DEPARTMENT
ENGINEERING DIVISION

Michael Baker INTERNATIONAL

DESIGNED:	CAD:	CHECKED:	DATE:
MEM	EAV	DTW	08/30/16

FOURMILE CANYON DR (SOUTH)
CROSS SECTIONS

PROJECT NO: 4043.SEPT12C36 | SHEET NO: X9

ben.moulton 4:00:19 PM 8/29/2016 pw:\\DCPWAPP1.bkr.mbakercorp.com:pwprod\Documents\Projects\Lakewood_Office\Boulder_County_Emergency_Transportation\T03\08_Sheet_Files\05_Roadway\DGN\South\Fourmile_S_Rdwy_Xsections.dgn

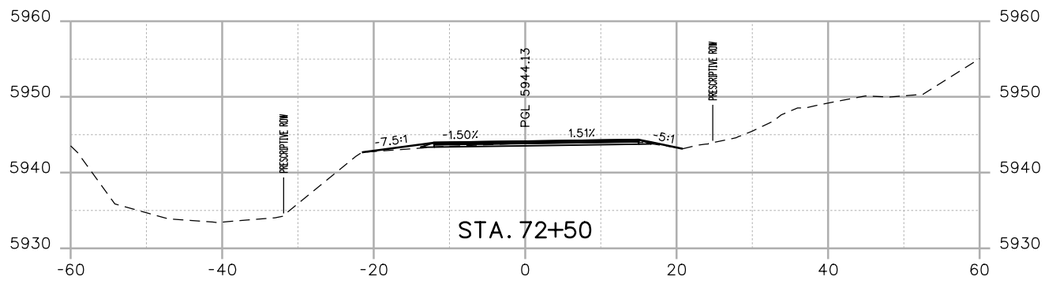

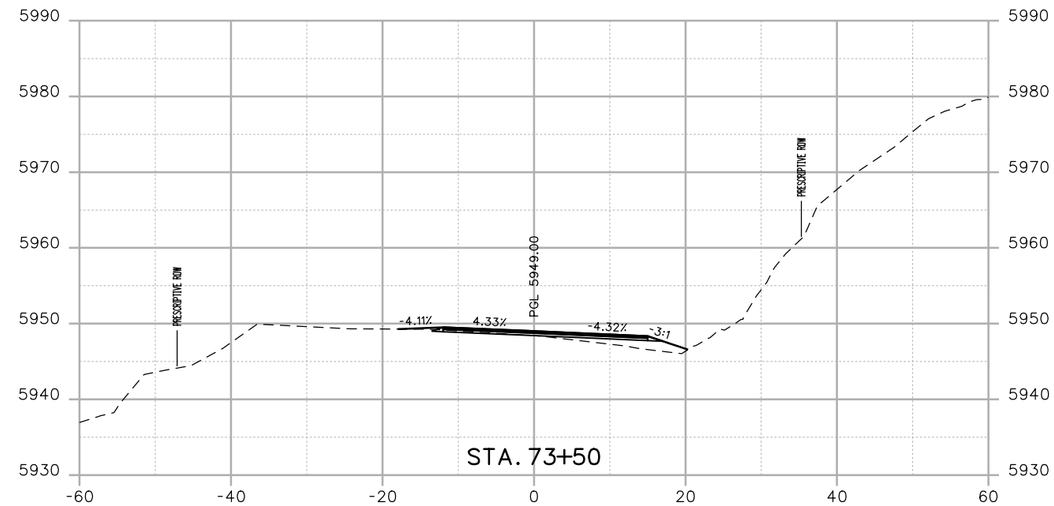

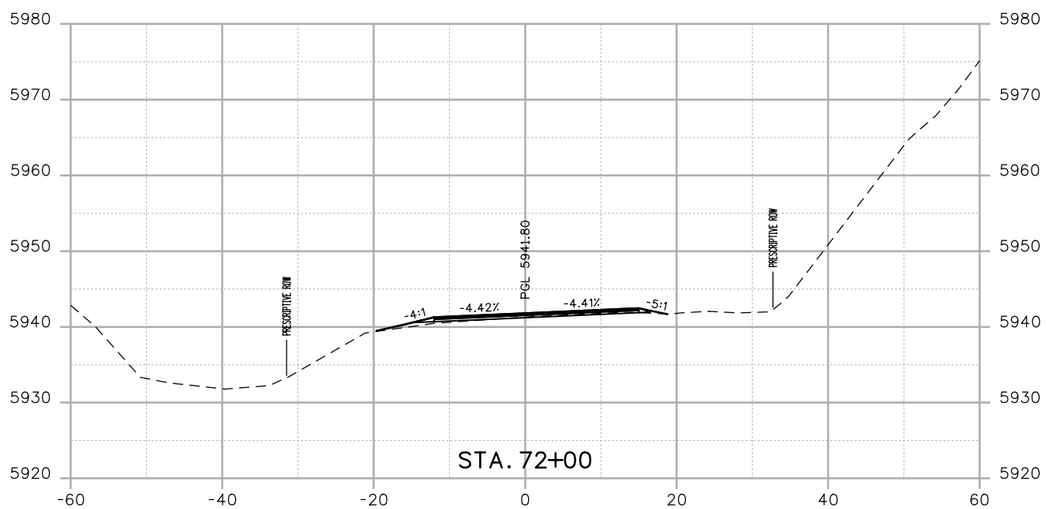

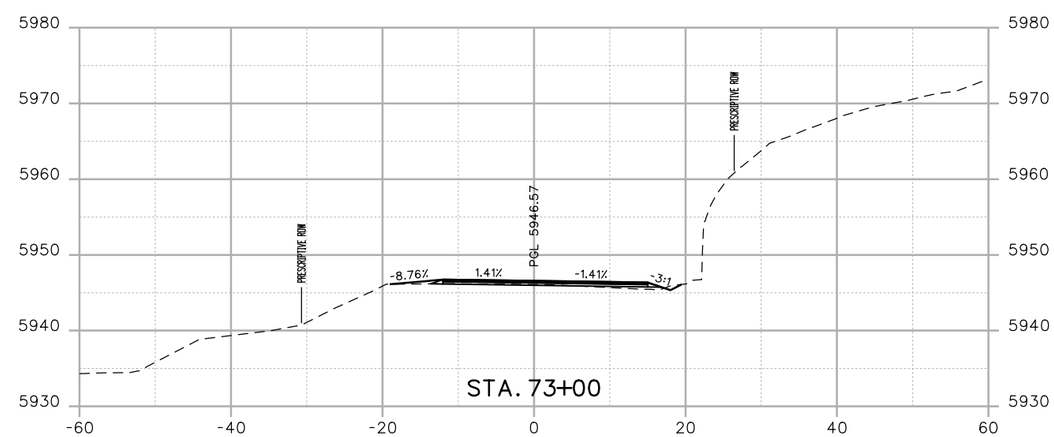

60% SET

CALL UTILITY NOTIFICATION CENTER OF COLORADO
811
CALL 2-BUSINESS DAYS IN ADVANCE BEFORE YOU DIG, GRADE, OR EXCAVATE FOR THE MARKING OF UNDERGROUND MEMBER UTILITIES

REVISIONS:	NO.	DATE	REVISION DESCRIPTION:

Boulder County

BOULDER COUNTY TRANSPORTATION DEPARTMENT
ENGINEERING DIVISION

Michael Baker INTERNATIONAL

DESIGNED:	CAD:	CHECKED:	DATE:
MEM	EAV	DTW	08/30/16

FOURMILE CANYON DR (SOUTH)
CROSS SECTIONS

PROJECT NO: 4043.SEPT12C36 | SHEET NO: X10

ben.moulton 4:00:20 PM 8/29/2016 pw:\\DCPWAPP1.bkr.mbakercorp.com:pwprod\Documents\Projects\Lakewood_Office\Boulder_County_Emergency_Transportation\T03\08_Sheet_Files\05_Roadway\DGN\South\Fourmile_S_Rdwy_Xsections.dgn

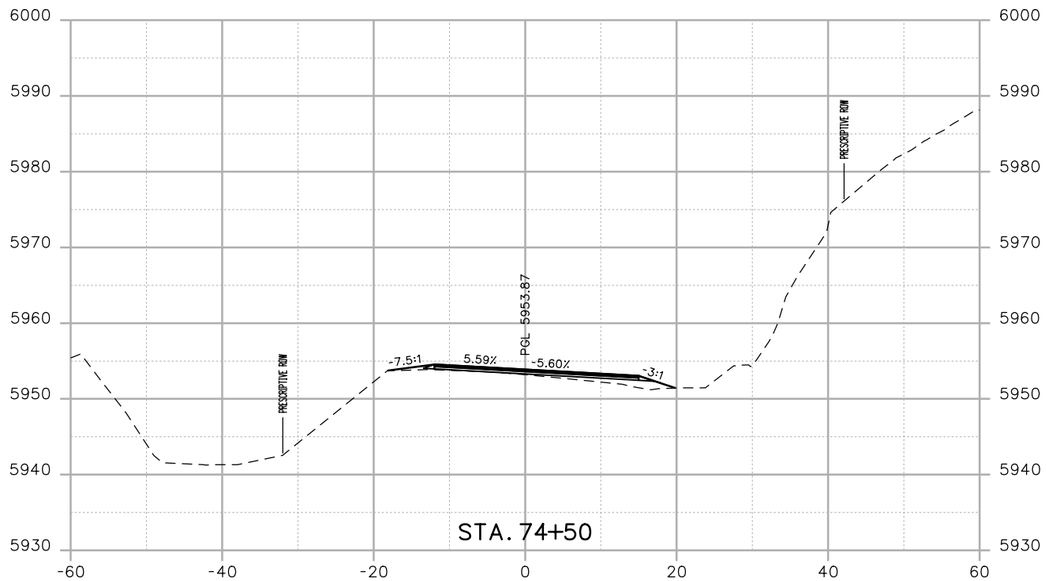

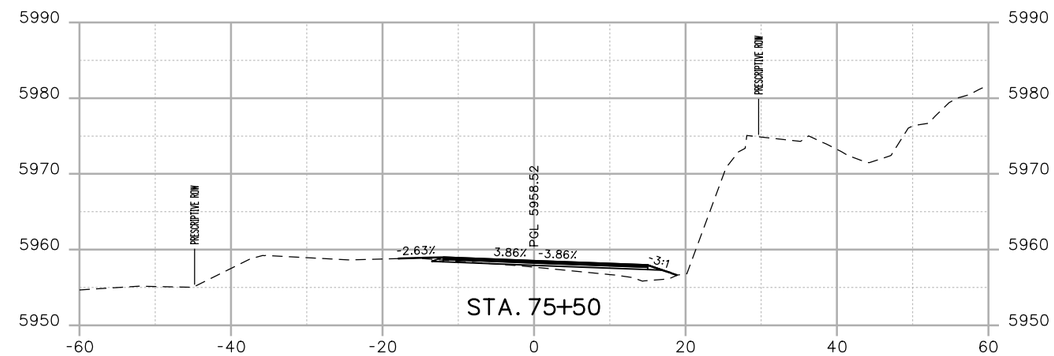

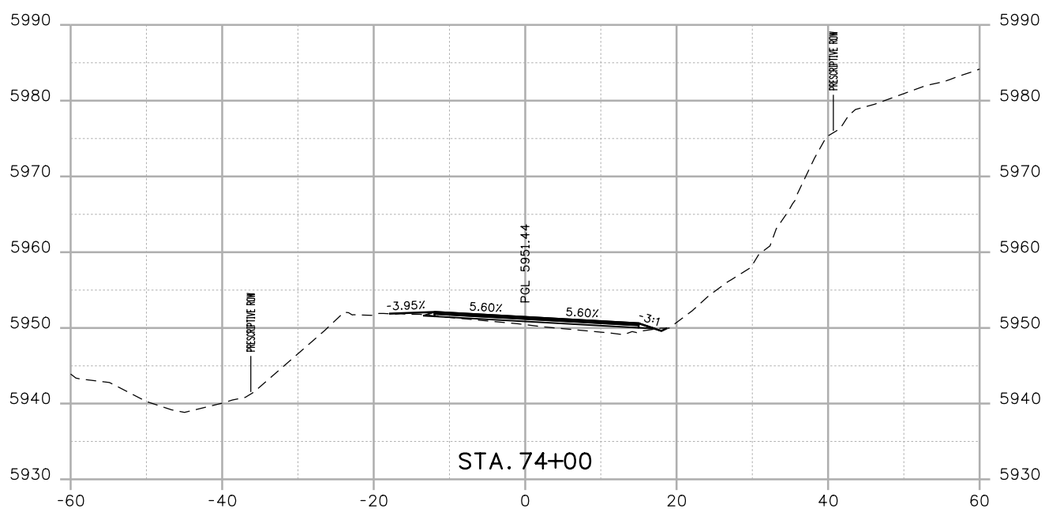

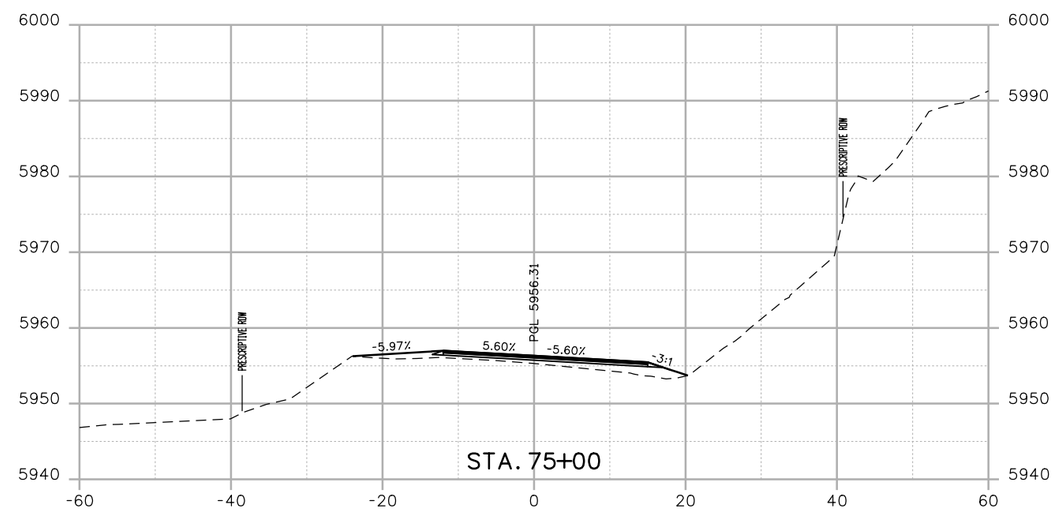

60% SET

CALL UTILITY NOTIFICATION CENTER OF COLORADO
811
CALL 2-BUSINESS DAYS IN ADVANCE BEFORE YOU DIG, GRADE, OR EXCAVATE FOR THE MARKING OF UNDERGROUND MEMBER UTILITIES

REVISIONS:	NO.	DATE	REVISION DESCRIPTION:

Boulder County

BOULDER COUNTY TRANSPORTATION DEPARTMENT
ENGINEERING DIVISION

Michael Baker INTERNATIONAL

DESIGNED:	CAD:	CHECKED:	DATE:
MEM	EAV	DTW	08/30/16

FOURMILE CANYON DR (SOUTH)
CROSS SECTIONS

PROJECT NO: 4043.SEPT12C36 | SHEET NO: X11

ben.moulton 4:00:21 PM 8/29/2016 pw:\\DCPWAPP1.bkr.mbakercorp.com:pwprod\Documents\Projects\Lakewood_Office\Boulder_County_Emergency_Transportation\T03\08_Sheet_Files\05_Roadway\DGN\South\Fourmile_S_Rdwy_Xsections.dgn

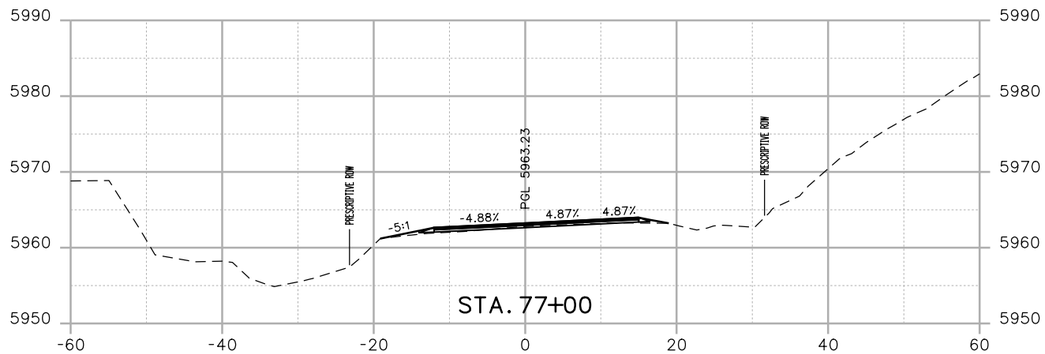

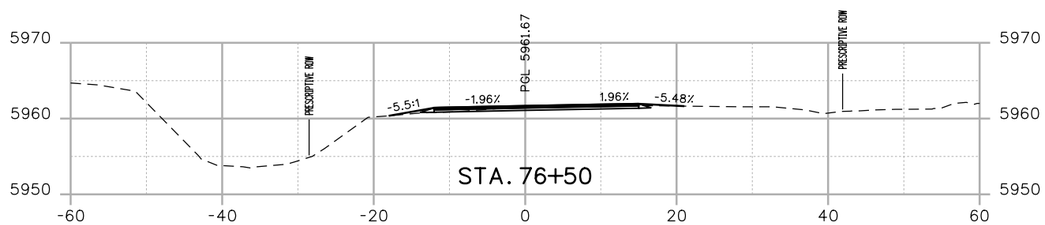

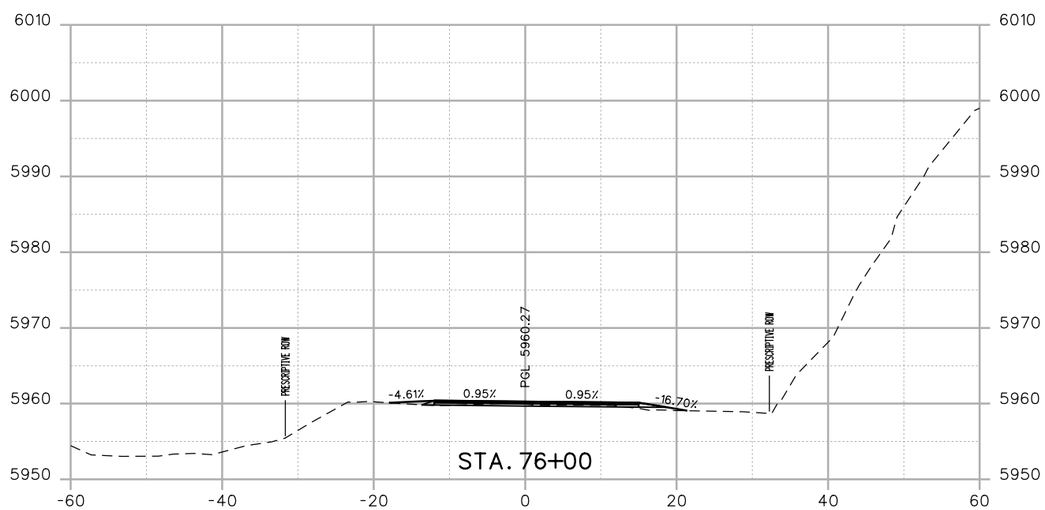

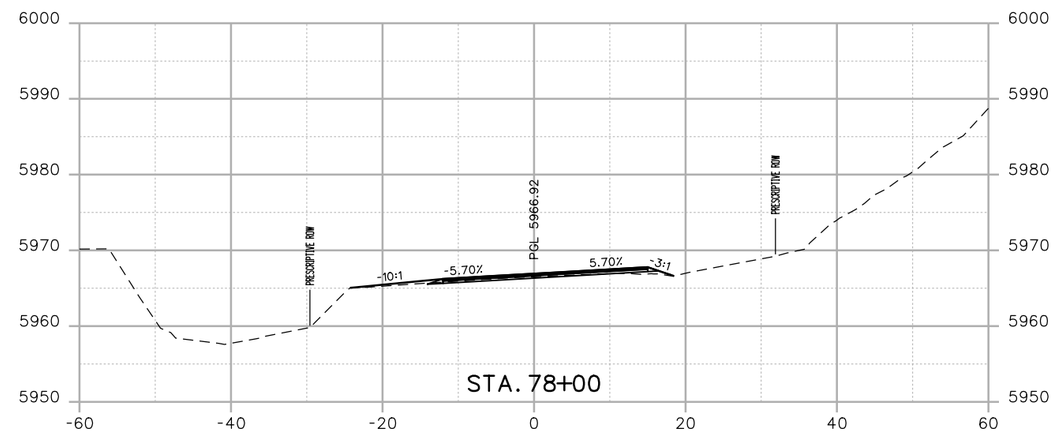

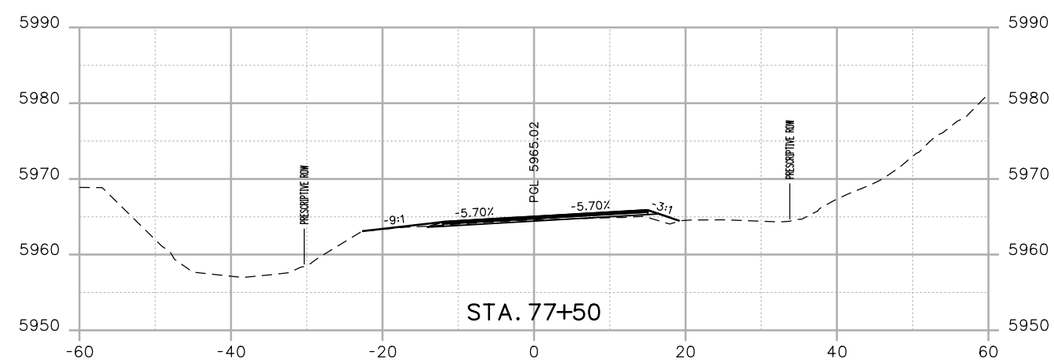

60% SET

CALL UTILITY NOTIFICATION CENTER OF COLORADO
811
CALL 2-BUSINESS DAYS IN ADVANCE BEFORE YOU DIG, GRADE, OR EXCAVATE FOR THE MARKING OF UNDERGROUND MEMBER UTILITIES

REVISIONS:	NO.	DATE	REVISION DESCRIPTION:

BOULDER COUNTY TRANSPORTATION DEPARTMENT
ENGINEERING DIVISION

Boulder County

Michael Baker INTERNATIONAL

DESIGNED:	CAD:	CHECKED:	DATE:
MEM	EAV	DTW	08/30/16

FOURMILE CANYON DR (SOUTH)
CROSS SECTIONS

PROJECT NO: 4043.SEPT12C36 | SHEET NO: X12

ben.moulton 4:00:21 PM 8/29/2016 pw:\\DCPWAPP1.bkr.mbakercorp.com:pwprod\Documents\Projects\Lakewood_Office\Boulder_County_Emergency_Transportation\T03\08_Sheet_Files\05_Roadway\DGN\South\Fourmile_S_Rdwy_Xsections.dgn

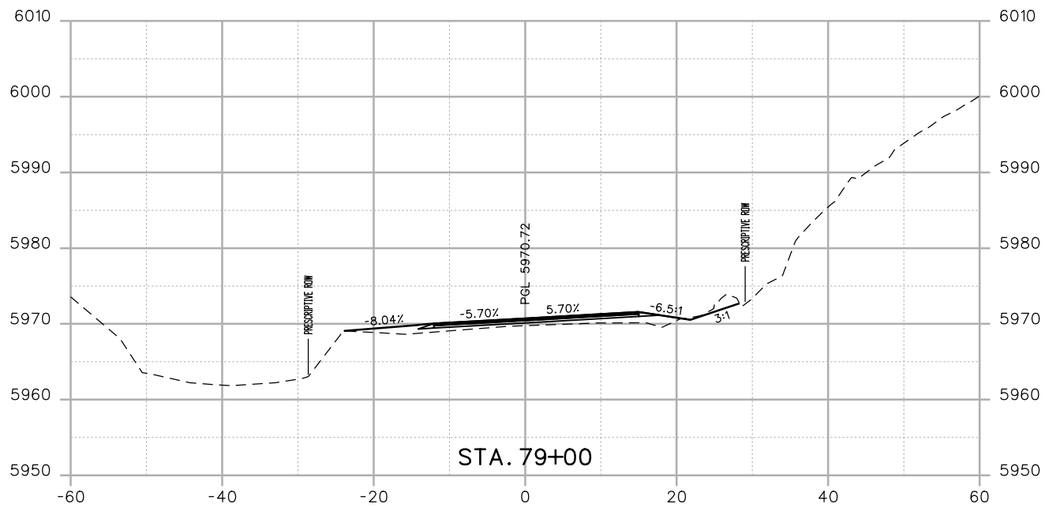

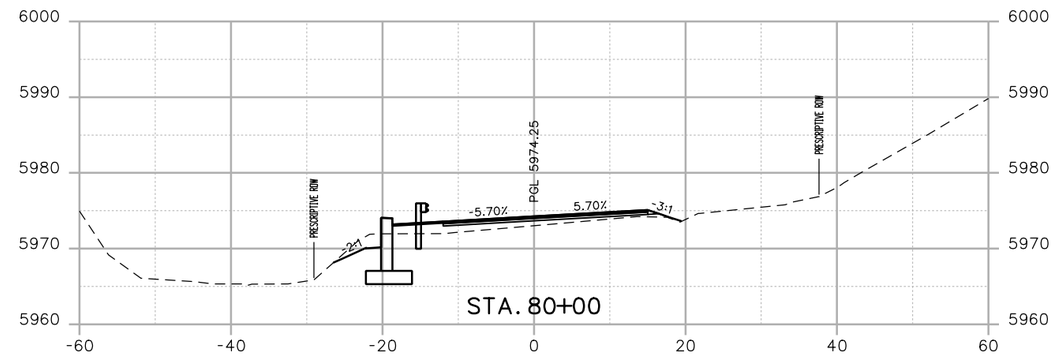

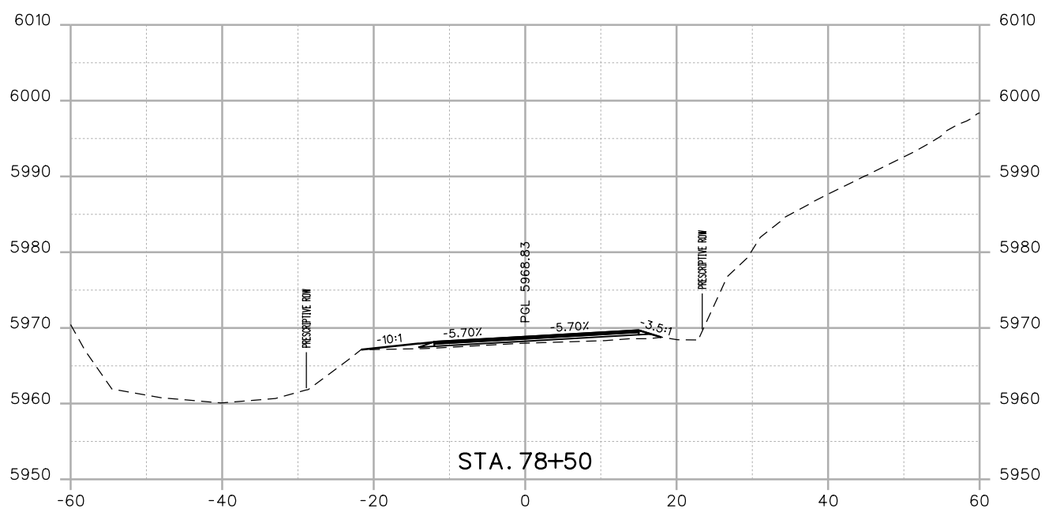

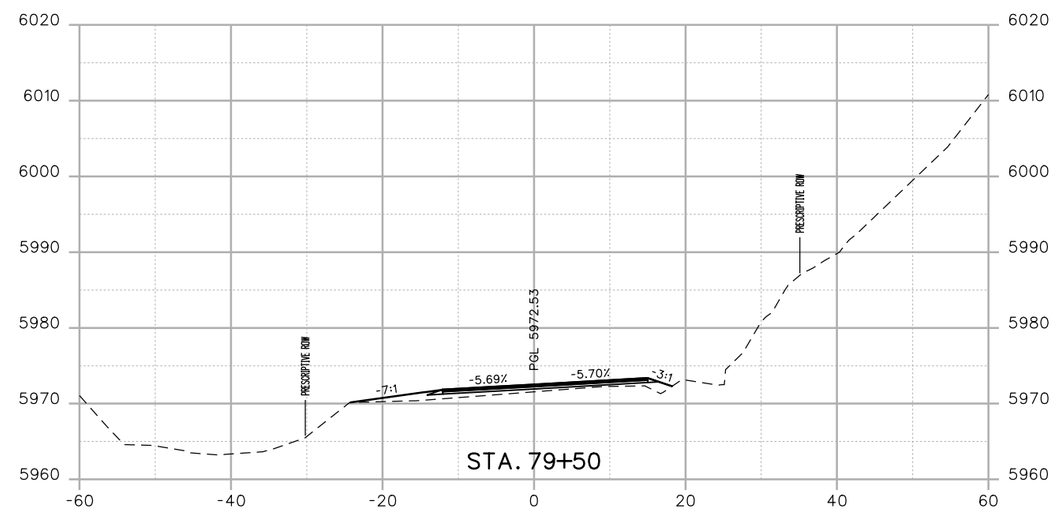

60% SET

CALL UTILITY NOTIFICATION CENTER OF COLORADO
811
CALL 2-BUSINESS DAYS IN ADVANCE BEFORE YOU DIG, GRADE, OR EXCAVATE FOR THE MARKING OF UNDERGROUND MEMBER UTILITIES

REVISIONS:	NO.	DATE	REVISION DESCRIPTION:

Boulder County

BOULDER COUNTY TRANSPORTATION DEPARTMENT
ENGINEERING DIVISION

Michael Baker INTERNATIONAL

DESIGNED:	CAD:	CHECKED:	DATE:
MEM	EAV	DTW	08/30/16

FOURMILE CANYON DR (SOUTH)
CROSS SECTIONS

PROJECT NO: 4043.SEPT12C36 | SHEET NO: X13

ben.moulton 4:00:22 PM 8/29/2016 pw:\\DCPWAPP1.bkr.mbakercorp.com:pwprod\Documents\Projects\Lakewood_Office\Boulder_County_Emergency_Transportation\T03\08_Sheet_Files\05_Roadway\DGN\South\Fourmile_S_Rdwy_Xsections.dgn

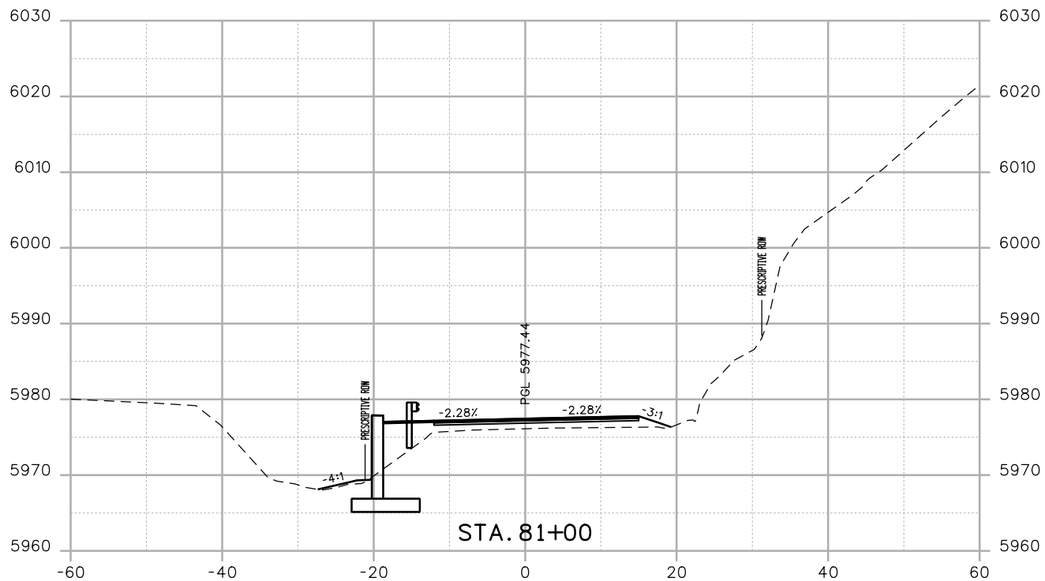

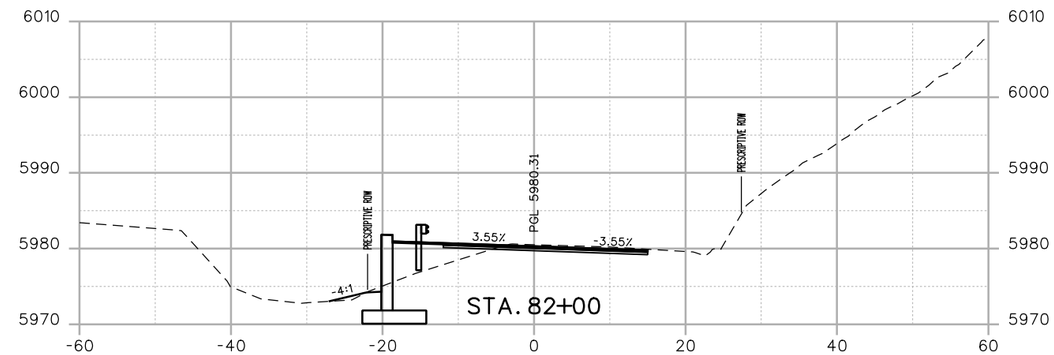

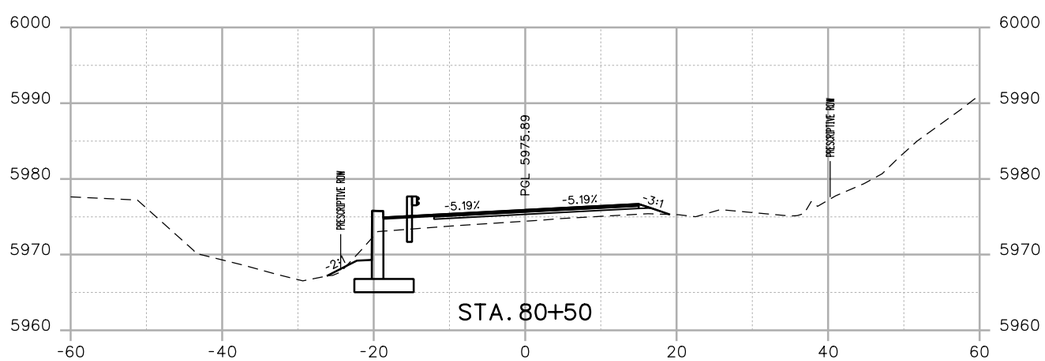

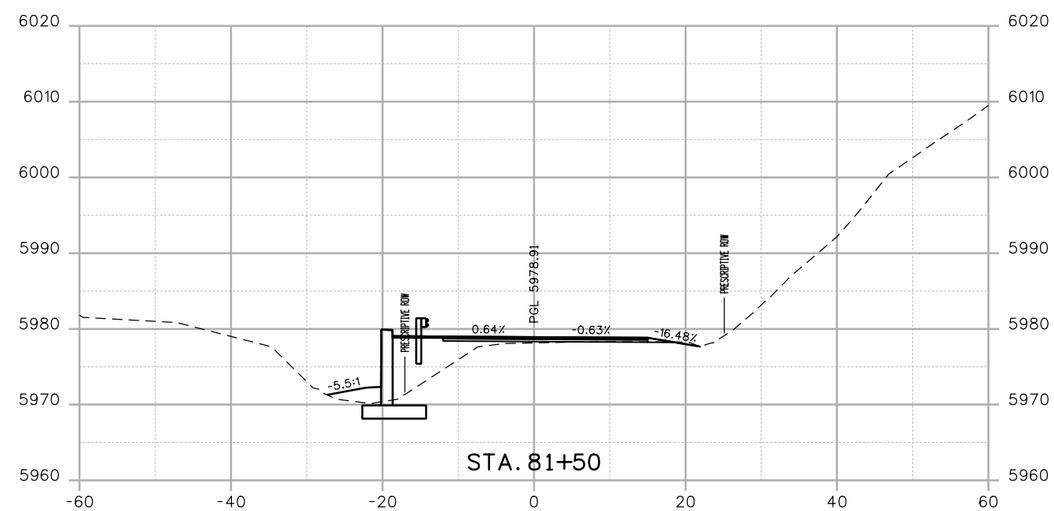

60% SET

CALL UTILITY NOTIFICATION CENTER OF COLORADO
811
CALL 2-BUSINESS DAYS IN ADVANCE BEFORE YOU DIG, GRADE, OR EXCAVATE FOR THE MARKING OF UNDERGROUND MEMBER UTILITIES

REVISIONS:	NO.	DATE	REVISION DESCRIPTION:

Boulder County

BOULDER COUNTY TRANSPORTATION DEPARTMENT
ENGINEERING DIVISION

Michael Baker INTERNATIONAL

DESIGNED:	CAD:	CHECKED:	DATE:
MEM	EAV	DTW	08/30/16

FOURMILE CANYON DR (SOUTH)
CROSS SECTIONS

PROJECT NO: 4043.SEPT12C36 | SHEET NO: X14

ben.moulton 4:00:22 PM 8/29/2016 pw:\\DCPWAPP1.bkr.mbakercorp.com:pwprod\Documents\Projects\Lakewood_Office\Boulder_County_Emergency_Transportation\T03\08_Sheet_Files\05_Roadway\DGN\South\Fourmile_S_Rdwy_Xsections.dgn

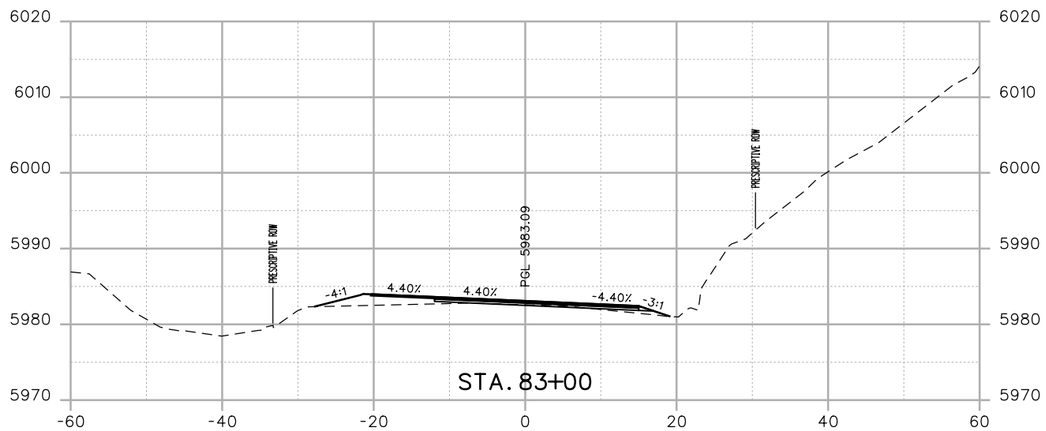

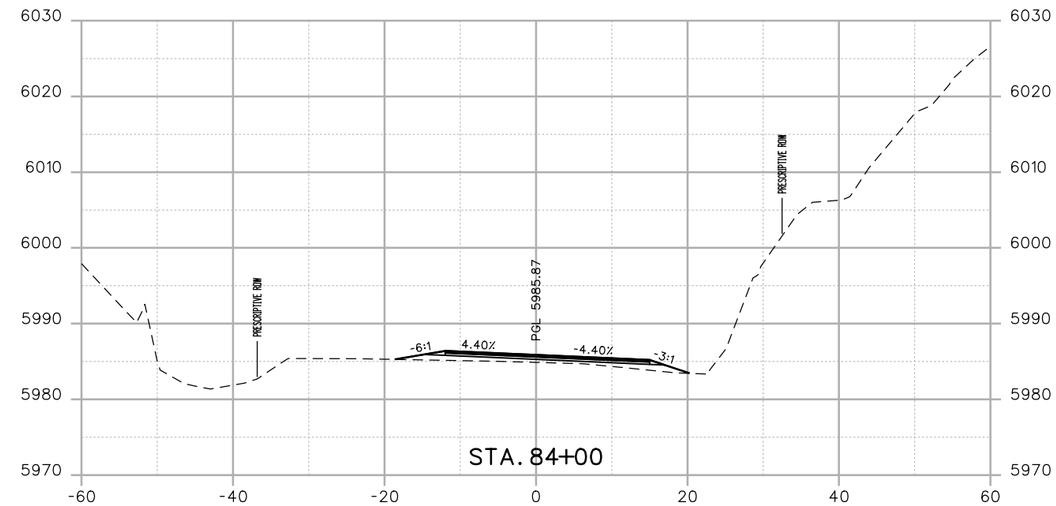

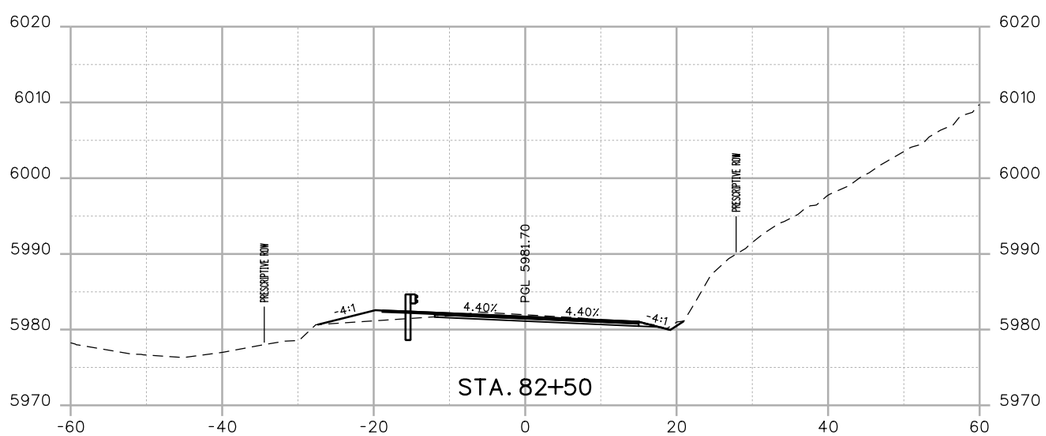

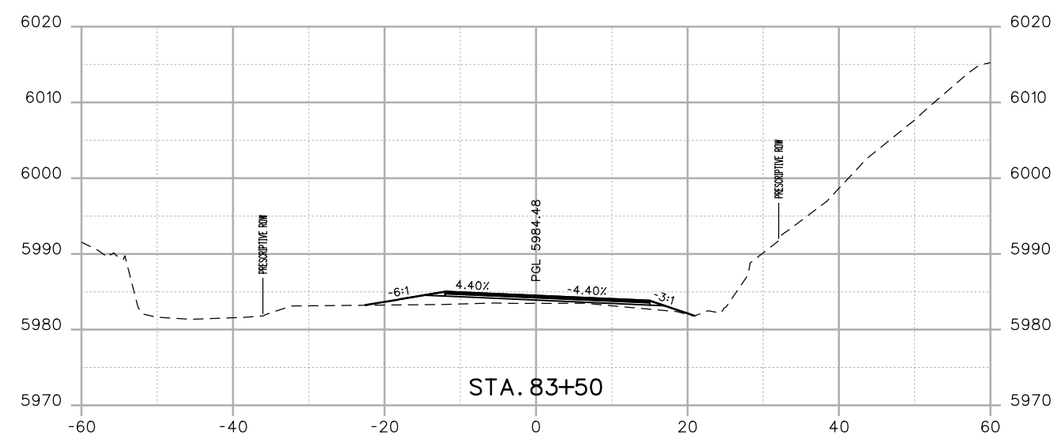

60% SET

CALL UTILITY NOTIFICATION CENTER OF COLORADO
811
CALL 2-BUSINESS DAYS IN ADVANCE BEFORE YOU DIG, GRADE, OR EXCAVATE FOR THE MARKING OF UNDERGROUND MEMBER UTILITIES

REVISIONS:	NO.	DATE	REVISION DESCRIPTION:

Boulder County

BOULDER COUNTY TRANSPORTATION DEPARTMENT
ENGINEERING DIVISION

Michael Baker INTERNATIONAL

DESIGNED:	CAD:	CHECKED:	DATE:
MEM	EAV	DTW	08/30/16

FOURMILE CANYON DR (SOUTH)
CROSS SECTIONS

PROJECT NO: 4043.SEPT12C36 | SHEET NO: X15

ben.moulton 4:00:23 PM 8/29/2016 pw:\\DCPWAPP1.bkr.mbakercorp.com:pwprod\Documents\Projects\Lakewood_Office\Boulder_County_Emergency_Transportation\T03\08_Sheet_Files\05_Roadway\DGN\South\Fourmile_S_Rdwy_Xsections.dgn

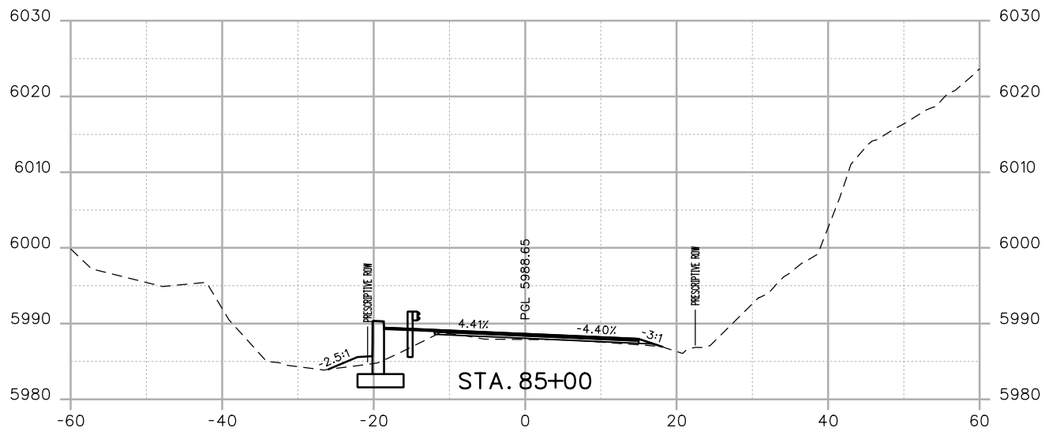

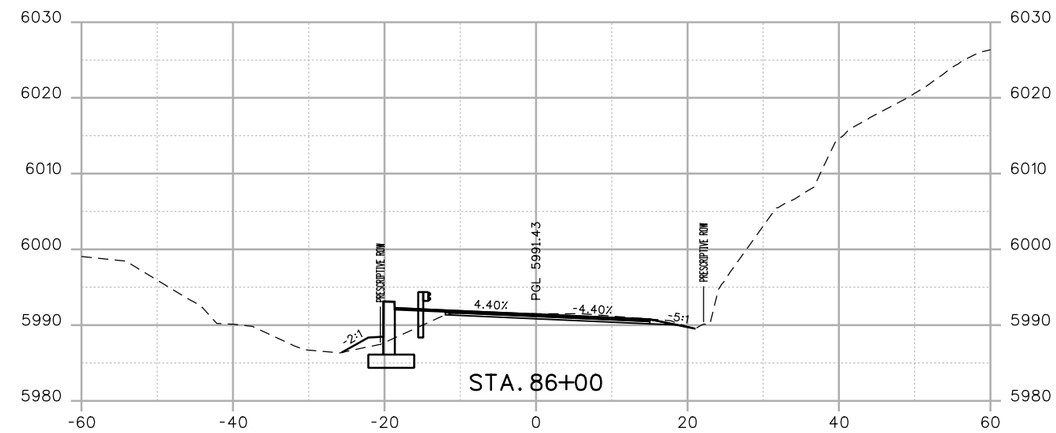

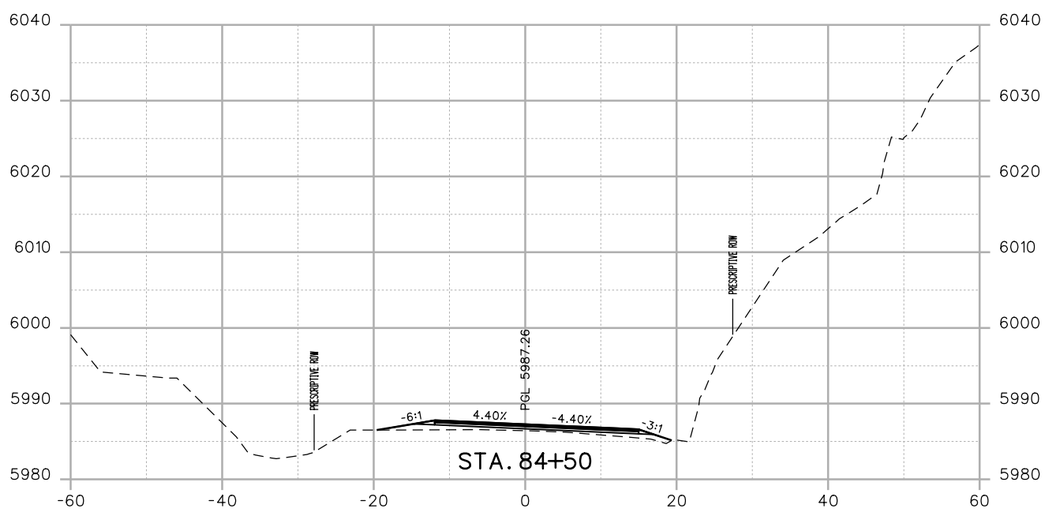

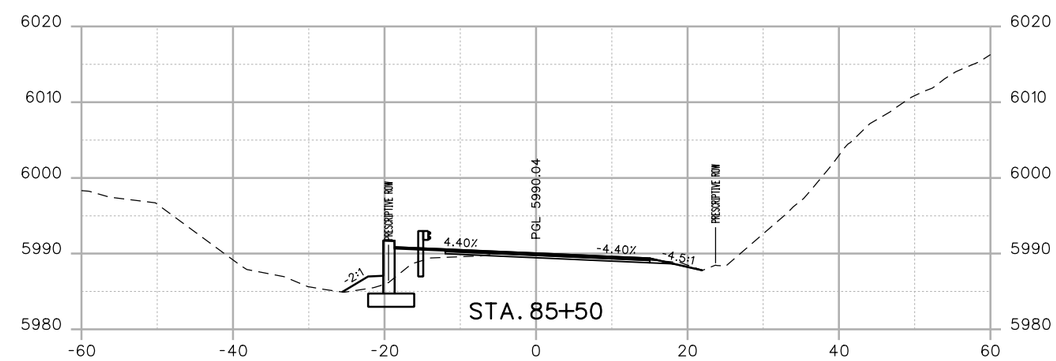

60% SET

CALL UTILITY NOTIFICATION CENTER OF COLORADO
811
CALL 2-BUSINESS DAYS IN ADVANCE BEFORE YOU DIG, GRADE, OR EXCAVATE FOR THE MARKING OF UNDERGROUND MEMBER UTILITIES

REVISIONS:	NO.	DATE	REVISION DESCRIPTION:

Boulder County

BOULDER COUNTY TRANSPORTATION DEPARTMENT
ENGINEERING DIVISION

Michael Baker INTERNATIONAL

DESIGNED:	CAD:	CHECKED:	DATE:
MEM	EAV	DTW	08/30/16

FOURMILE CANYON DR (SOUTH)
CROSS SECTIONS

PROJECT NO: 4043.SEPT12C36 | SHEET NO: X16

ben.moulton 4:00:24 PM 8/29/2016 pw:\\DCPWAPP1.bkr.mbakercorp.com:pwprod\Documents\Projects\Lakewood_Office\Boulder_County_Emergency_Transportation\T03\08_Sheet_Files\05_Roadway\DGN\South\Fournile_S_Rdwy_Xsections.dgn

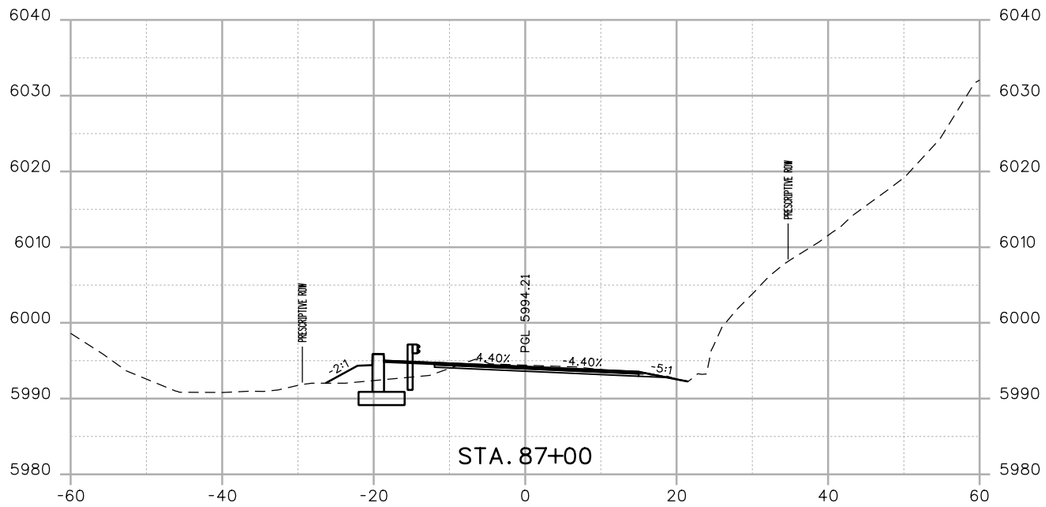

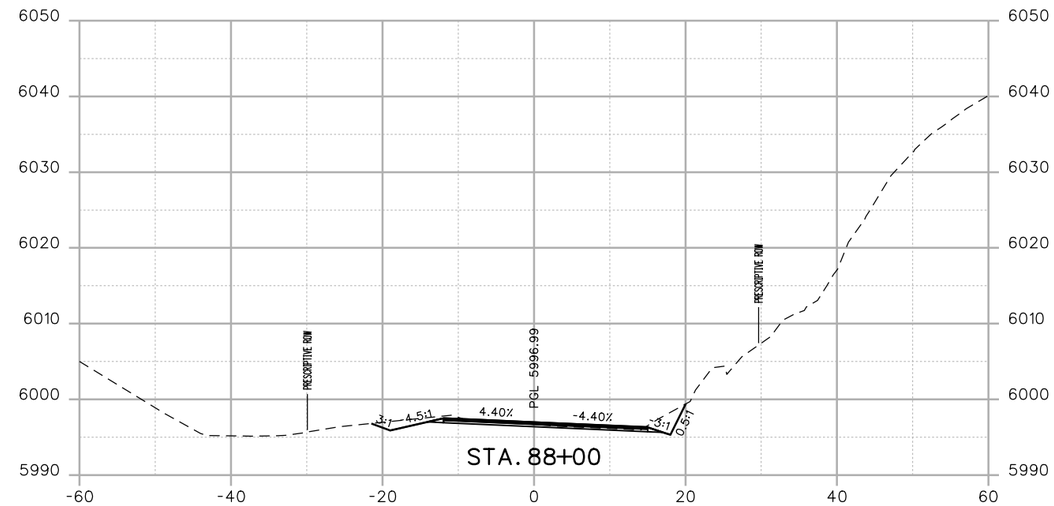

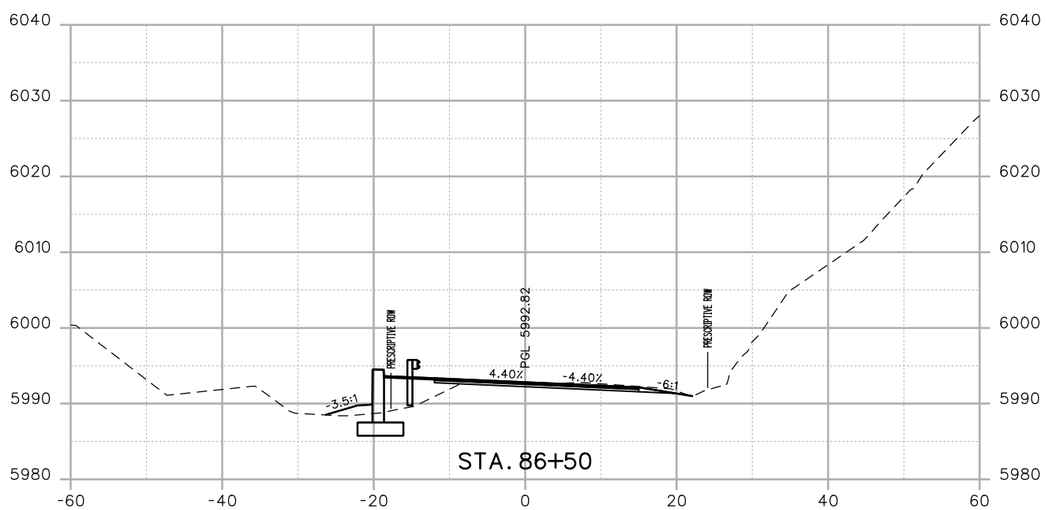

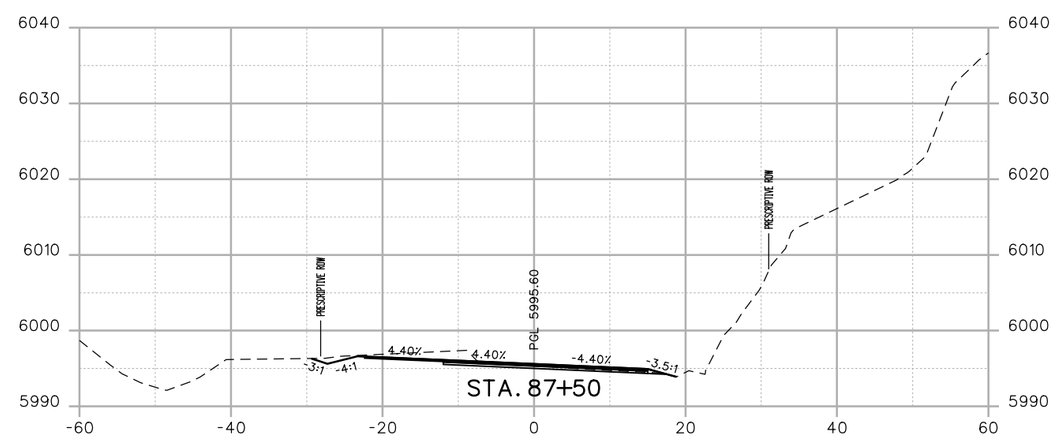

60% SET

CALL UTILITY NOTIFICATION CENTER OF COLORADO
811
CALL 2-BUSINESS DAYS IN ADVANCE BEFORE YOU DIG, GRADE, OR EXCAVATE FOR THE MARKING OF UNDERGROUND MEMBER UTILITIES

REVISIONS:	NO.	DATE	REVISION DESCRIPTION:

Boulder County

BOULDER COUNTY TRANSPORTATION DEPARTMENT
ENGINEERING DIVISION

Michael Baker INTERNATIONAL

DESIGNED:	CAD:	CHECKED:	DATE:
MEM	EAV	DTW	08/30/16

FOURMILE CANYON DR (SOUTH)
CROSS SECTIONS

PROJECT NO: 4043.SEPT12C36 | SHEET NO: X17

ben.moulton 4:00:24 PM 8/29/2016 pw:\\DCPWAPP1.bkr.mbakercorp.com:pwprod\Documents\Projects\Lakewood_Office\Boulder_County_Emergency_Transportation\T03\08_Sheet_Files\05_Roadway\DGN\South\Fournile_S_Rdwy_Xsections.dgn

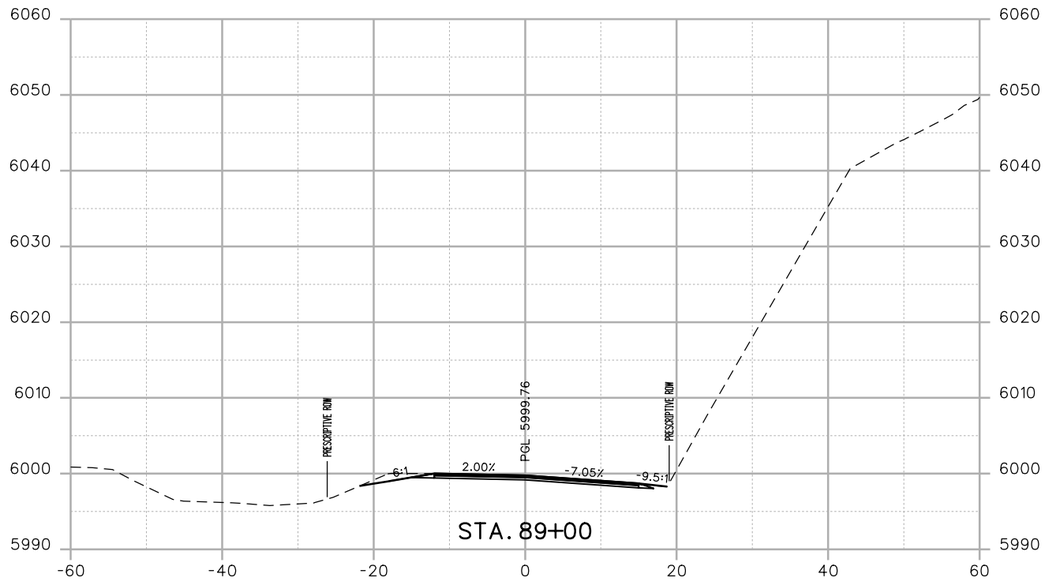

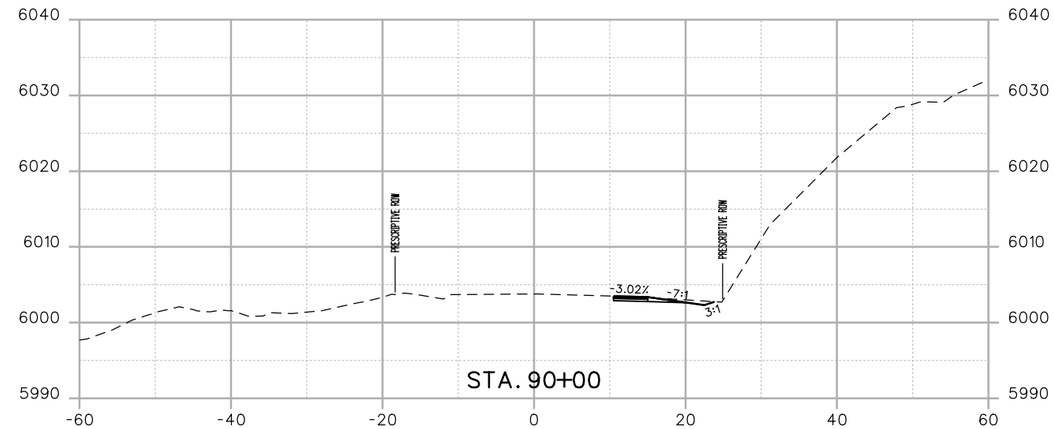

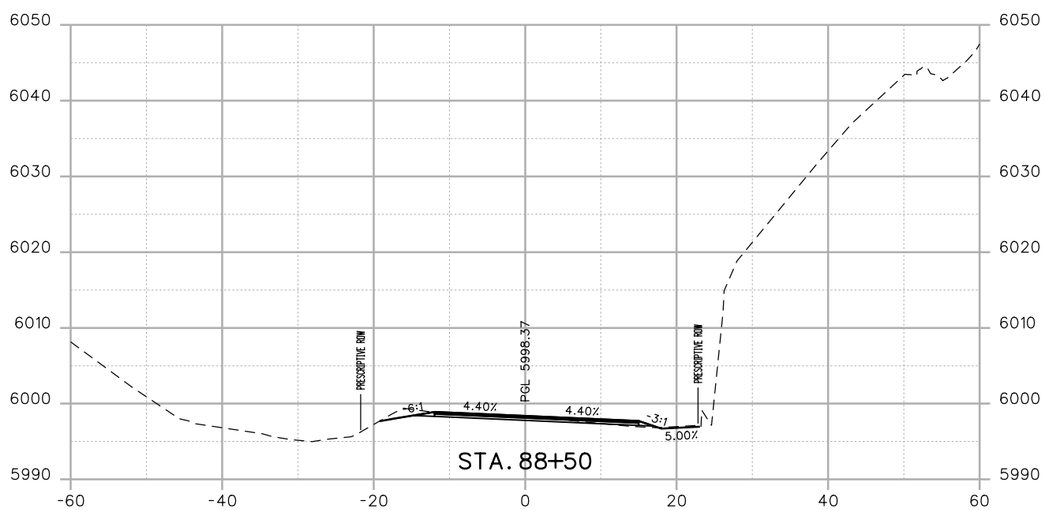

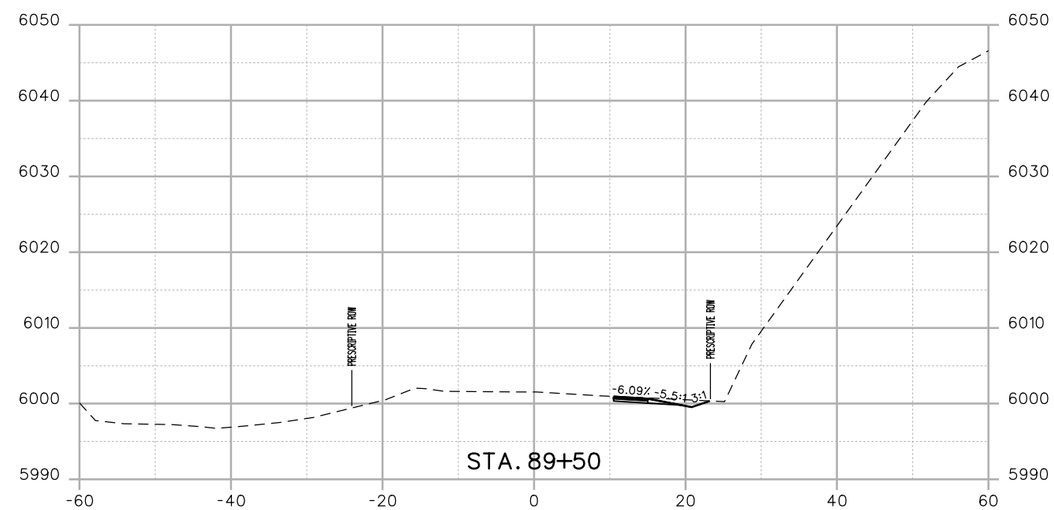

60% SET

CALL UTILITY NOTIFICATION CENTER OF COLORADO
811
CALL 2-BUSINESS DAYS IN ADVANCE BEFORE YOU DIG, GRADE, OR EXCAVATE FOR THE MARKING OF UNDERGROUND MEMBER UTILITIES

REVISIONS:	NO.	DATE	REVISION DESCRIPTION:

Boulder County

BOULDER COUNTY TRANSPORTATION DEPARTMENT
ENGINEERING DIVISION

Michael Baker INTERNATIONAL

DESIGNED:	CAD:	CHECKED:	DATE:
MEM	EAV	DTW	08/30/16

FOURMILE CANYON DR (SOUTH)
CROSS SECTIONS

PROJECT NO: 4043.SEPT12C36 | SHEET NO: X18

ben.moulton 4:00:25 PM 8/29/2016 pw:\\DCPWAPP1.bkr.mbakercorp.com:pwprod\Documents\Projects\Lakewood_Office\Boulder_County_Emergency_Transportation\T03\08_Sheet_Files\05_Roadway\DGN\South\Fourmile_S_Rdwy_Xsections.dgn

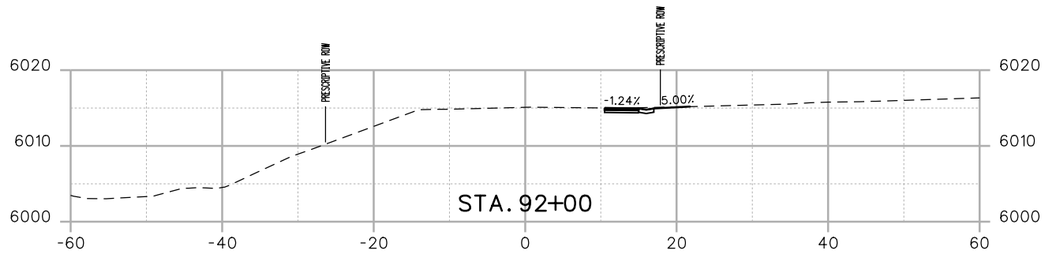

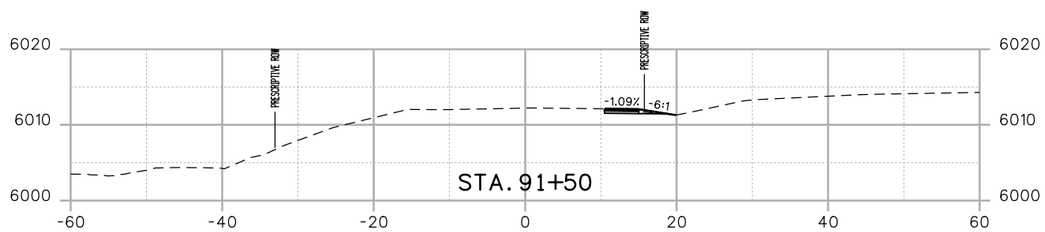

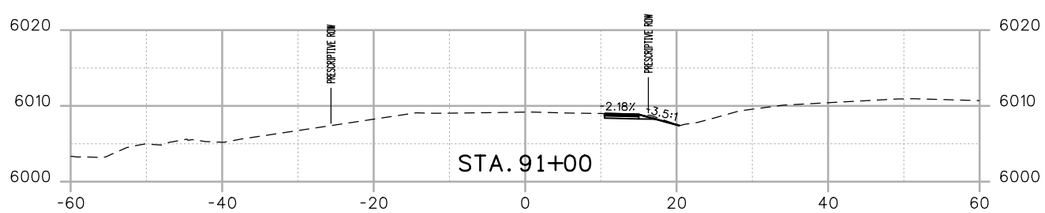

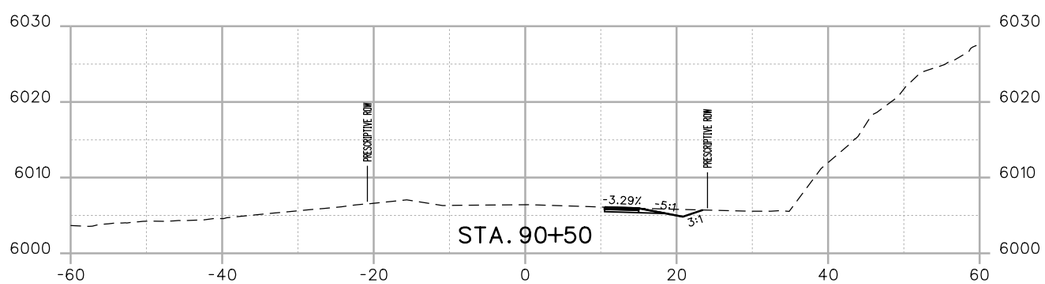

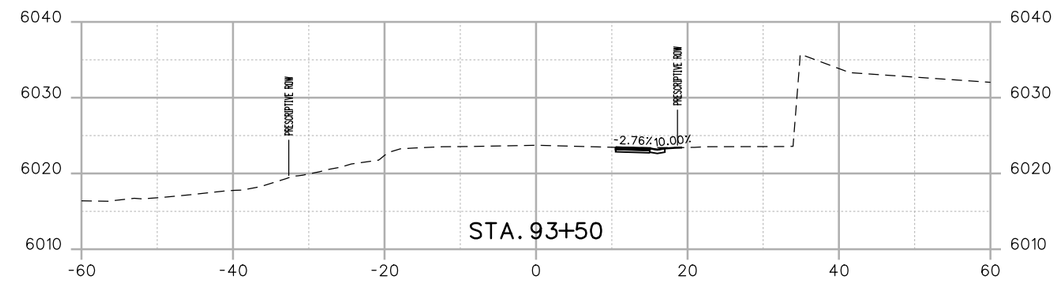

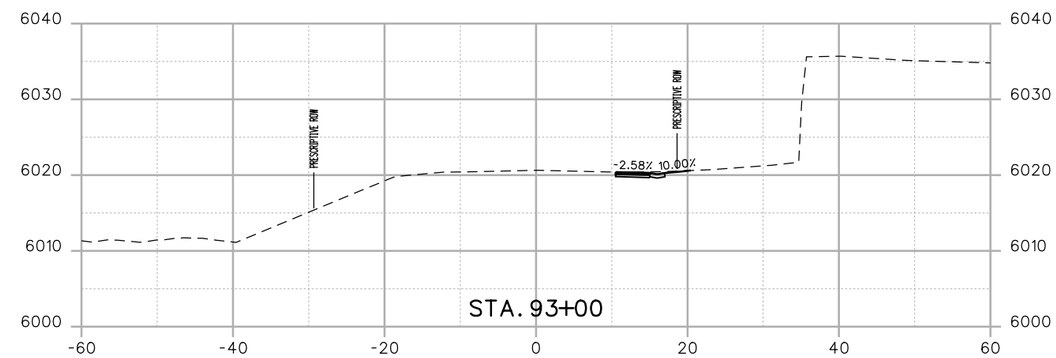

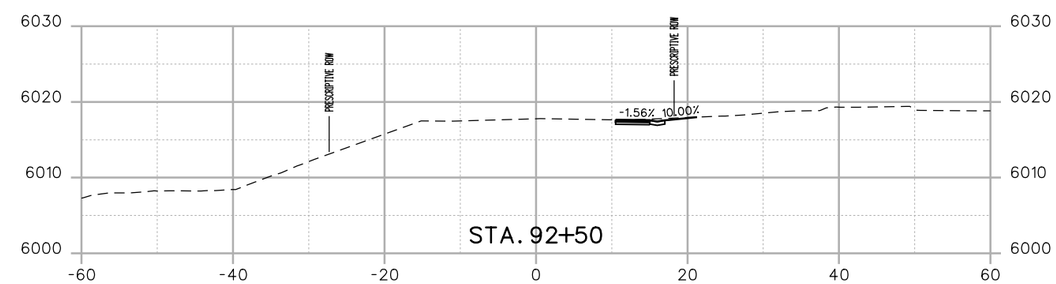

60% SET

CALL UTILITY NOTIFICATION CENTER OF COLORADO
811
CALL 2-BUSINESS DAYS IN ADVANCE BEFORE YOU DIG, GRADE, OR EXCAVATE FOR THE MARKING OF UNDERGROUND MEMBER UTILITIES

REVISIONS:	NO.	DATE	REVISION DESCRIPTION:

Boulder County

BOULDER COUNTY TRANSPORTATION DEPARTMENT
ENGINEERING DIVISION

Michael Baker INTERNATIONAL

DESIGNED:	CAD:	CHECKED:	DATE:
MEM	EAV	DTW	08/30/16

FOURMILE CANYON DR (SOUTH)
CROSS SECTIONS

PROJECT NO: 4043.SEPT12C36 | SHEET NO: X19

ben.moulton 4:00:25 PM 8/29/2016 pw:\\DCPWAPP1.bkr.mbakercorp.com:pwprod\Documents\Projects\Lakewood_Office\Boulder_County_Emergency_Transportation\T03\08_Sheet_Files\05_Roadway\DGN\South\Fourmile_S_Rdwy_Xsections.dgn

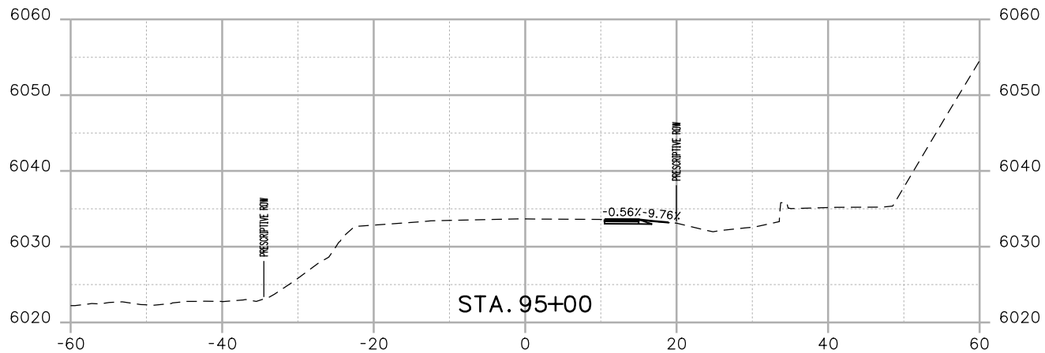

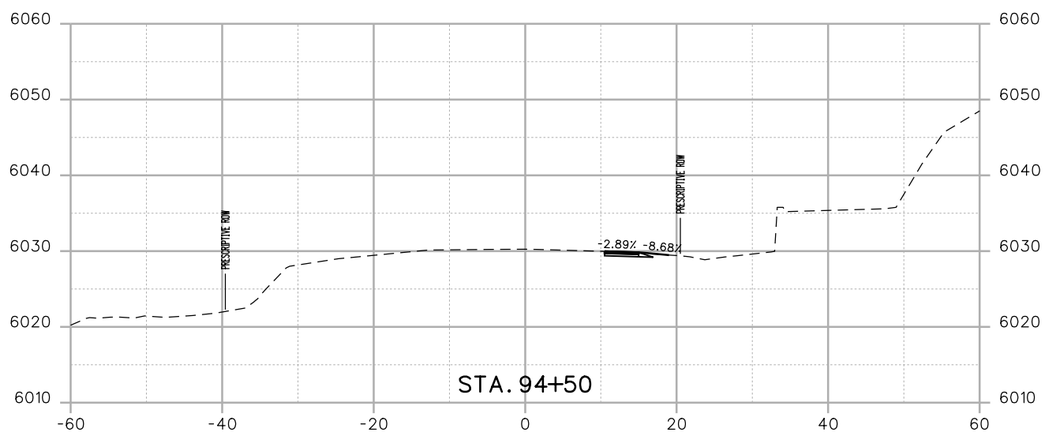

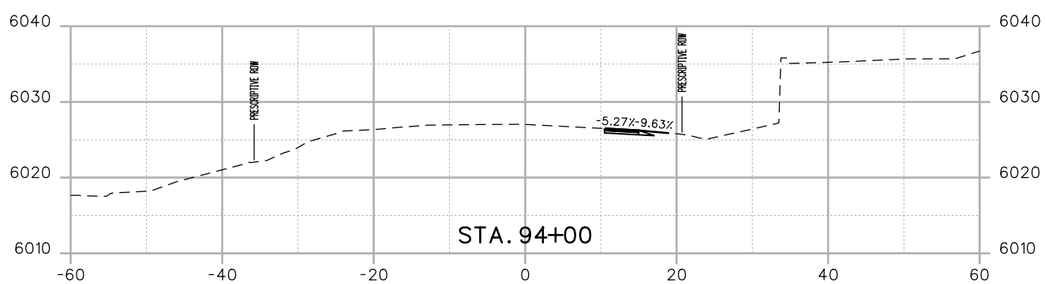

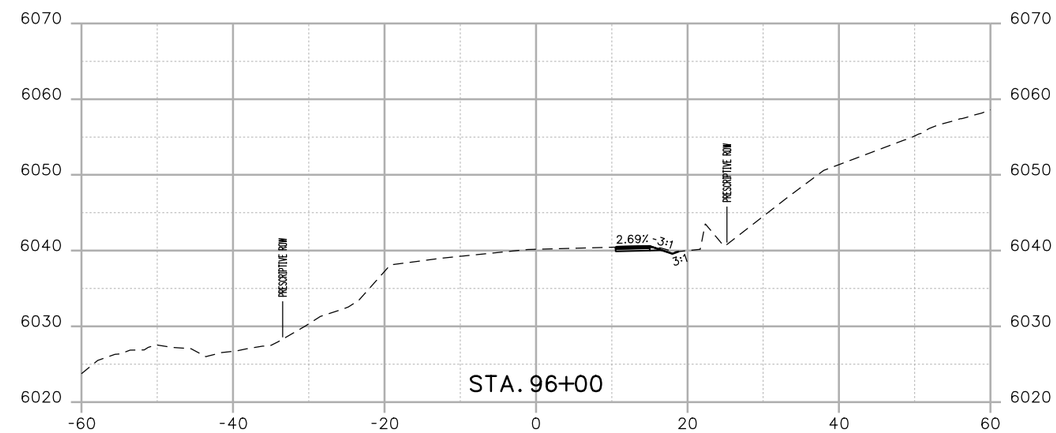

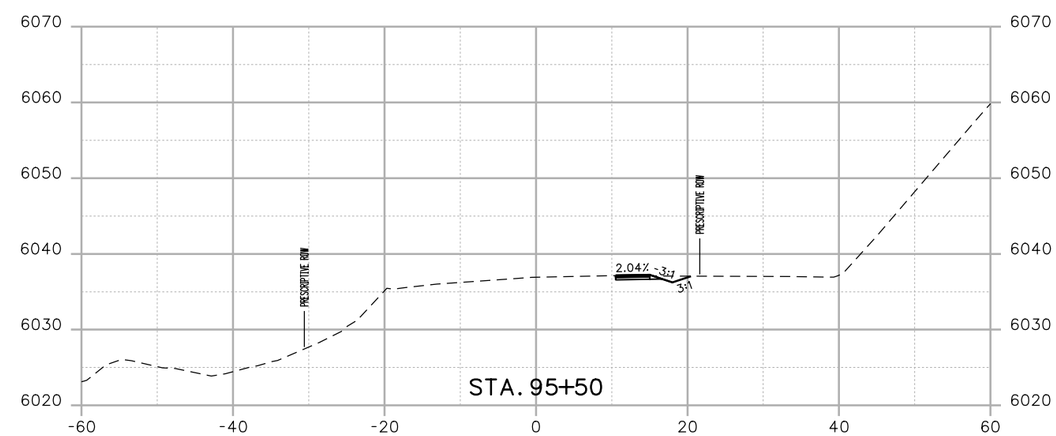

60% SET

CALL UTILITY NOTIFICATION CENTER OF COLORADO
811
CALL 2-BUSINESS DAYS IN ADVANCE BEFORE YOU DIG, GRADE, OR EXCAVATE FOR THE MARKING OF UNDERGROUND MEMBER UTILITIES

REVISIONS:	NO.	DATE	REVISION DESCRIPTION:

Boulder County

BOULDER COUNTY TRANSPORTATION DEPARTMENT
ENGINEERING DIVISION

Michael Baker INTERNATIONAL

DESIGNED:	CAD:	CHECKED:	DATE:
MEM	EAV	DTW	08/30/16

FOURMILE CANYON DR (SOUTH)
CROSS SECTIONS

PROJECT NO: 4043.SEPT12C36 | SHEET NO: X20

ben.moulton 4:00:26 PM 8/29/2016 pw:\\DCPWAPP1.bkr.mbakercorp.com:pwprod\Documents\Projects\Lakewood_Office\Boulder_County_Emergency_Transportation\T03\08_Sheet_Files\05_Roadway\DGN\South\Fourmile_S_Rdwy_Xsections.dgn

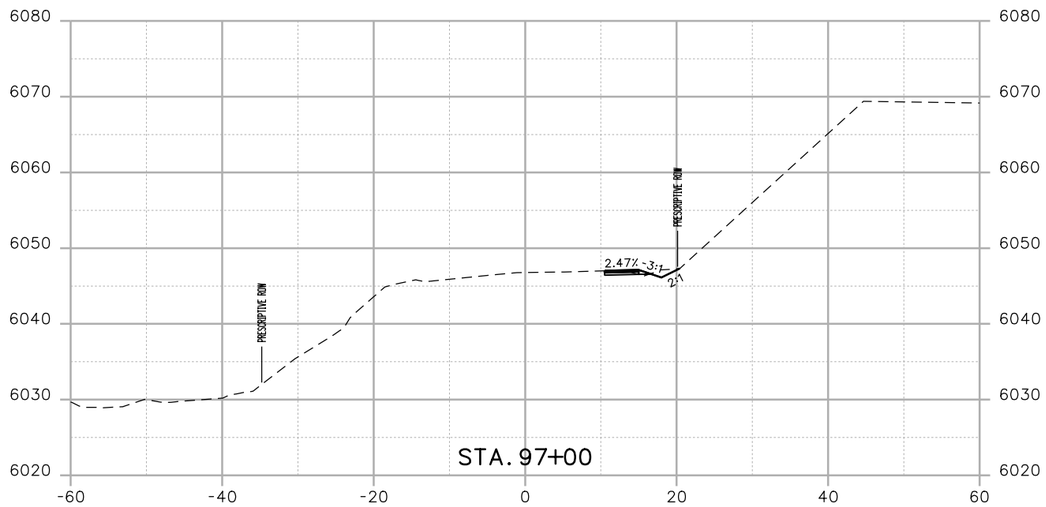

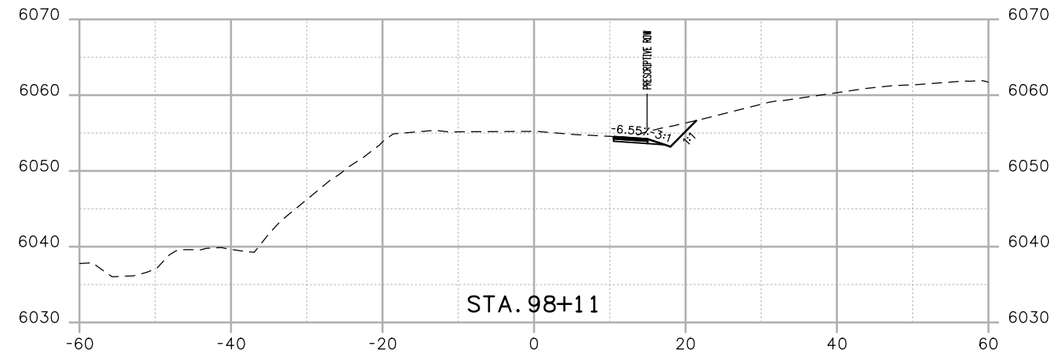

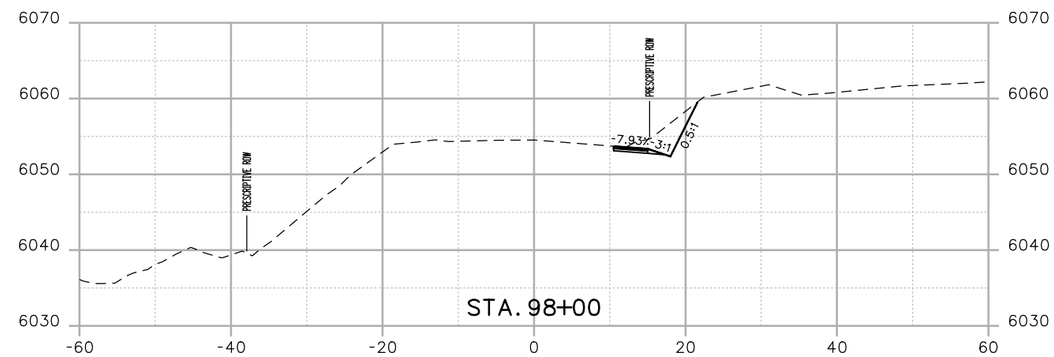

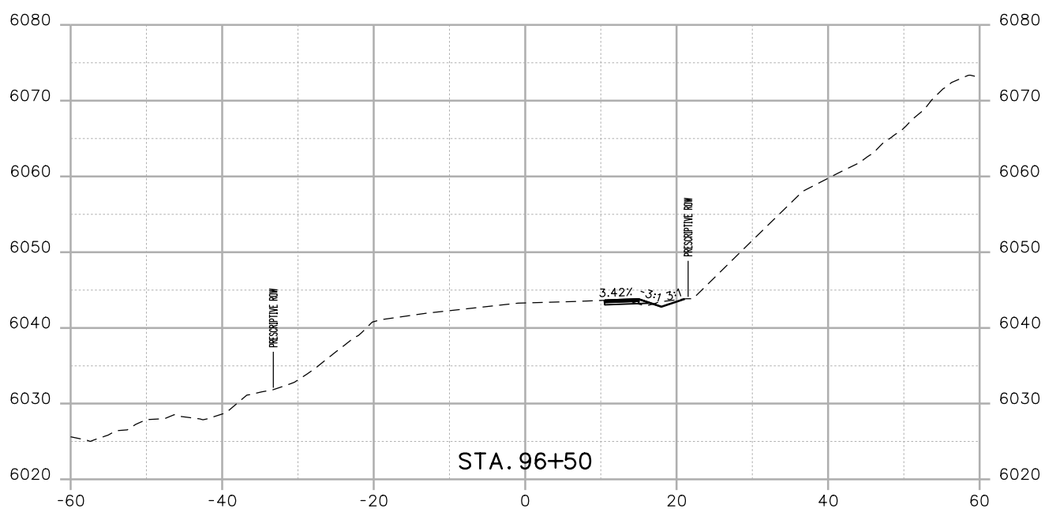

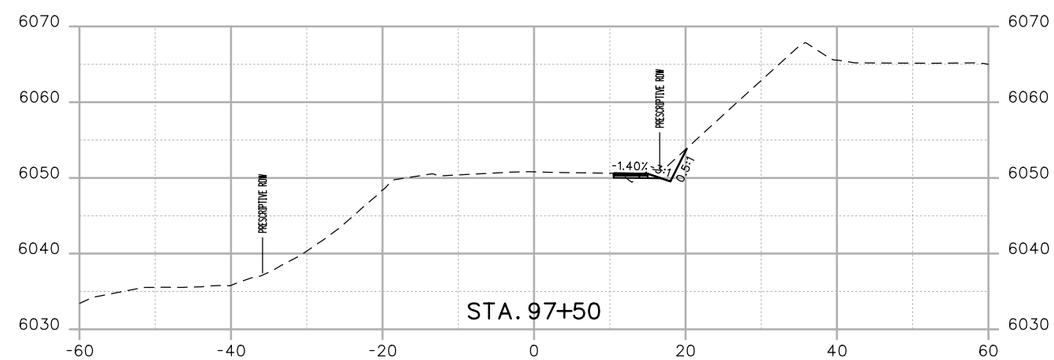

60% SET

CALL UTILITY NOTIFICATION CENTER OF COLORADO
811
CALL 2-BUSINESS DAYS IN ADVANCE BEFORE YOU DIG, GRADE, OR EXCAVATE FOR THE MARKING OF UNDERGROUND MEMBER UTILITIES

REVISIONS:	NO.	DATE	REVISION DESCRIPTION:

Boulder County

BOULDER COUNTY TRANSPORTATION DEPARTMENT
ENGINEERING DIVISION

Michael Baker INTERNATIONAL

DESIGNED:	CAD:	CHECKED:	DATE:
MEM	EAV	DTW	08/30/16

FOURMILE CANYON DR (SOUTH)
CROSS SECTIONS

PROJECT NO: 4043.SEPT12C36 | SHEET NO: X21

ben.moulton 4:00:27 PM 8/29/2016 pw:\\DCPWAPP1.bkr.mbakercorp.com:pwprod\Documents\Projects\Lakewood_Office\Boulder_County_Emergency_Transportation\T03\08_Sheet_Files\05_Roadway\DGN\South\Fournile_S_Rdwy_Xsections.dgn

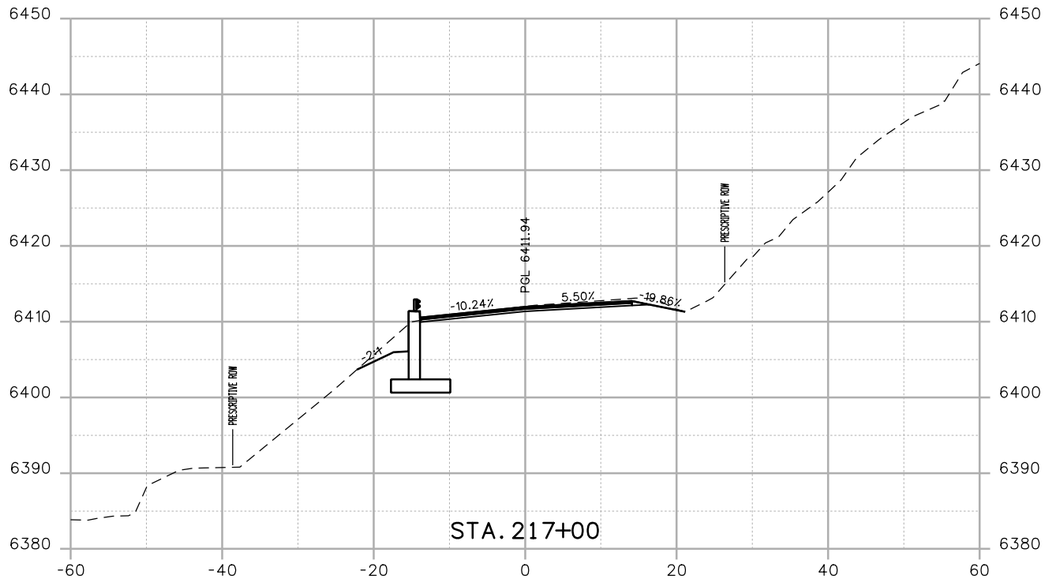

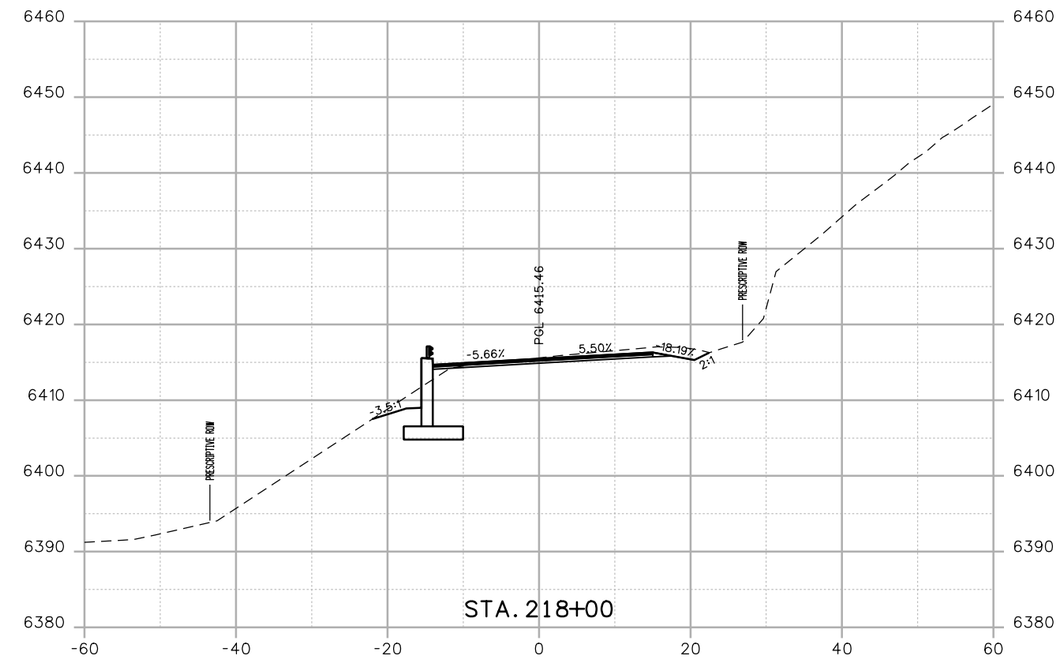

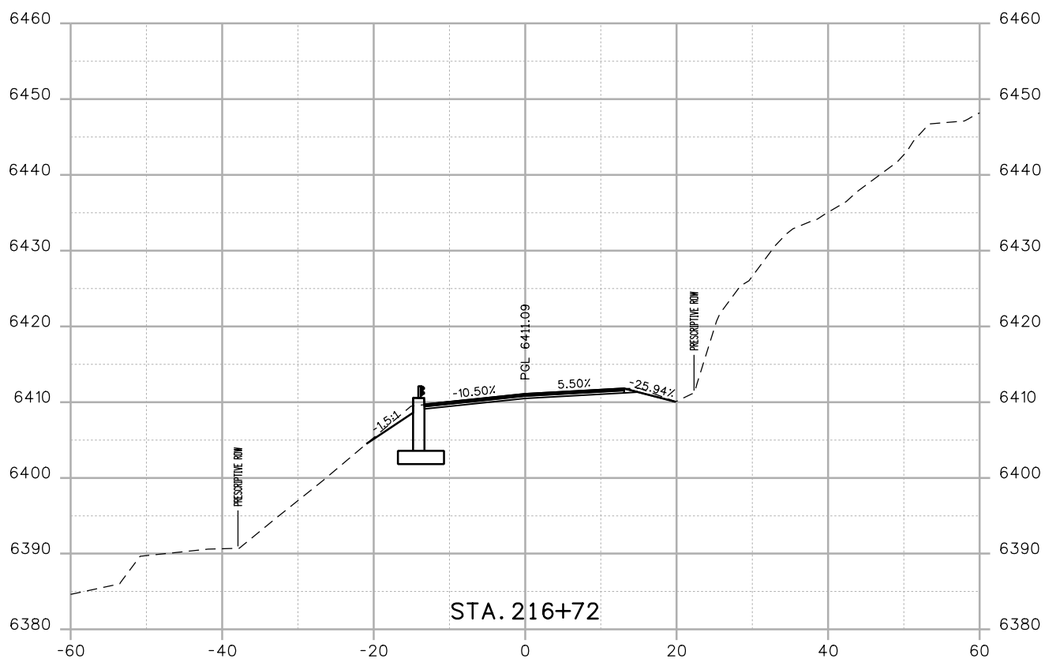

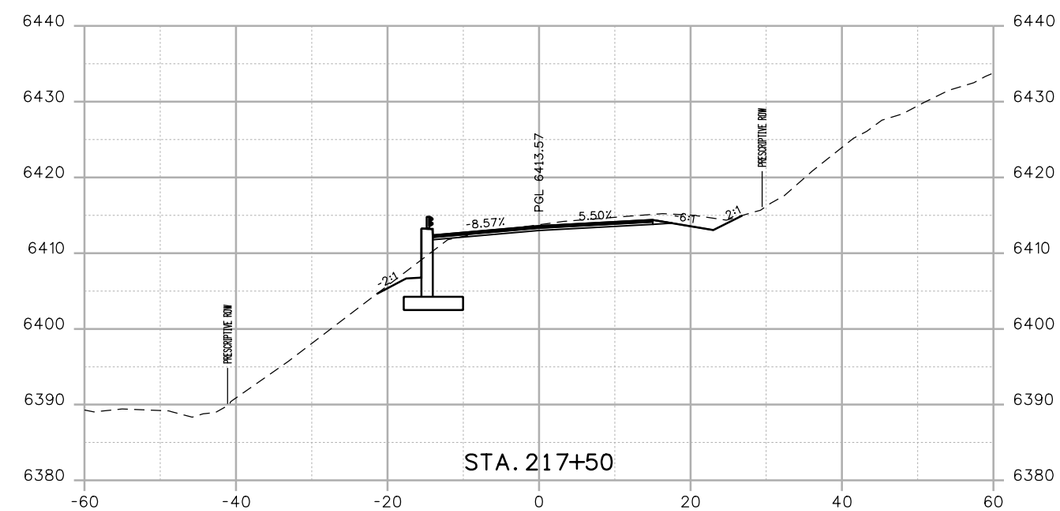

60% SET

CALL UTILITY NOTIFICATION CENTER OF COLORADO
CALL 2-BUSINESS DAYS IN ADVANCE BEFORE YOU DIG, GRADE, OR EXCAVATE FOR THE MARKING OF UNDERGROUND MEMBER UTILITIES

REVISIONS: NO.	DATE	REVISION DESCRIPTION:

BOULDER COUNTY TRANSPORTATION DEPARTMENT
ENGINEERING DIVISION
Michael Baker INTERNATIONAL

DESIGNED:	CAD:	CHECKED:	DATE:
MEM	EAV	DTW	08/30/16

FOURMILE CANYON DR (NORTH)
CROSS SECTIONS

PROJECT NO: 4043.SEPT12C36 | SHEET NO: X22

ben.moulton 4:03:30 PM 8/29/2016 pw:\\DCPWAPP1.bkr.mbakercorp.com:pwprod\Documents\Projects\Lakewood_Office\Boulder_County_Emergency_Transportation\T03\08_Sheet_Files\05_Roadway\DGN\North\Fourmile_N_Rdwy_XSections.dgn

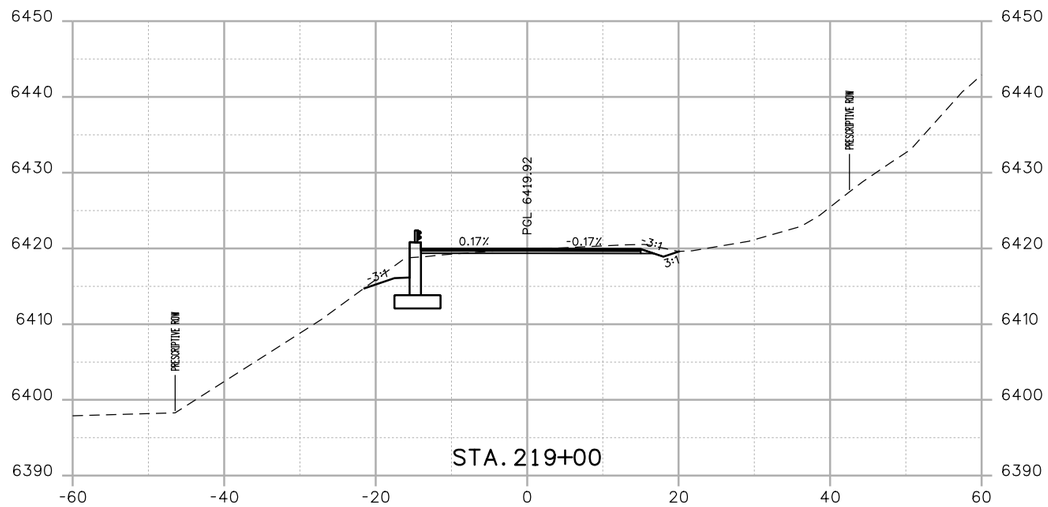

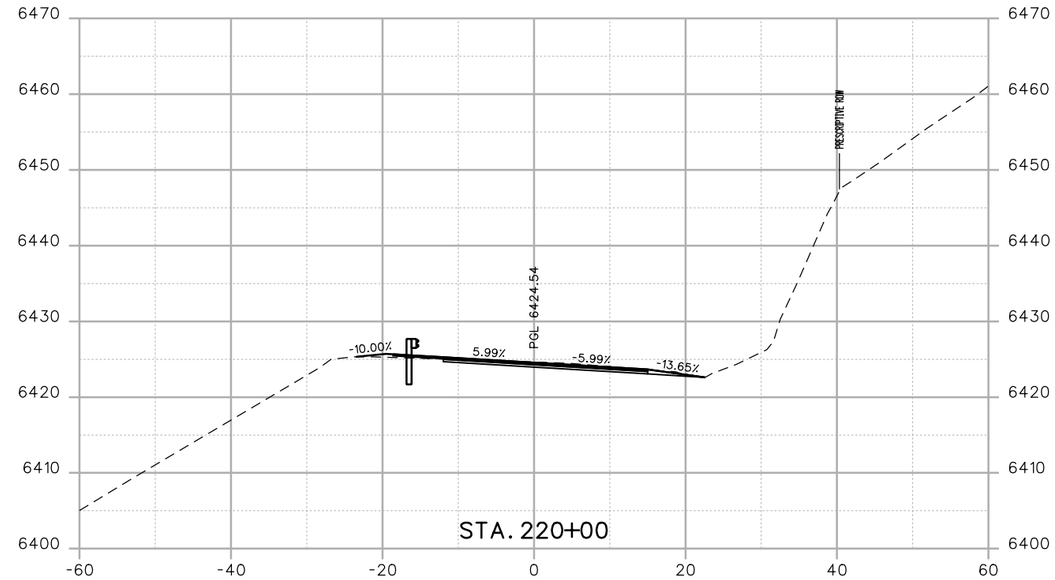

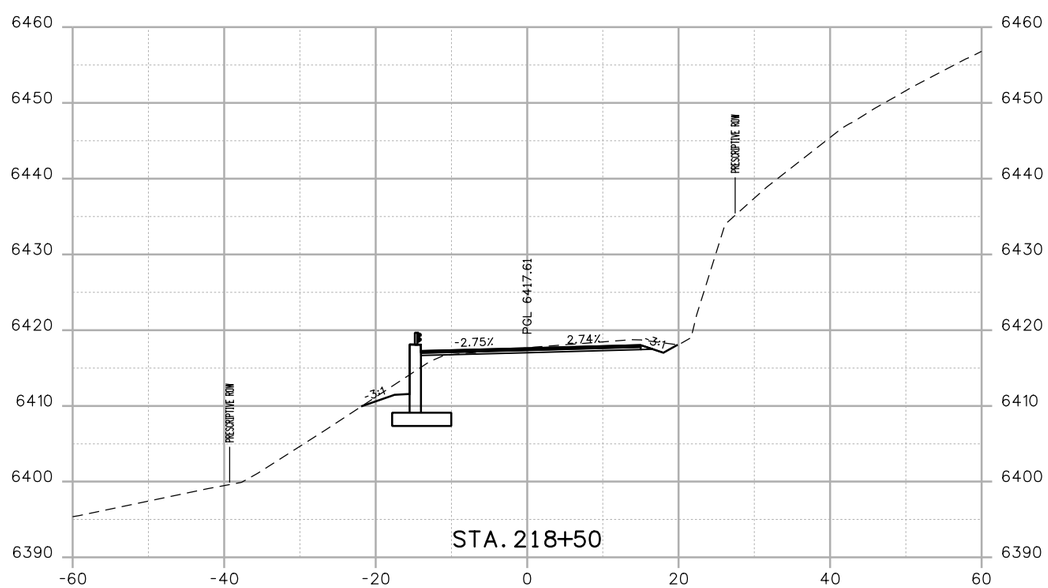

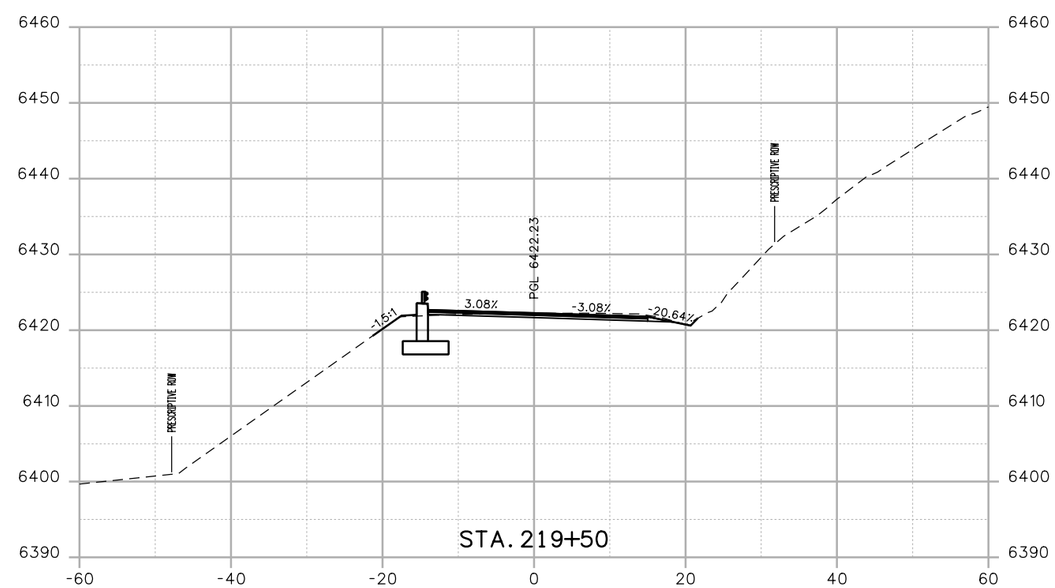

60% SET

CALL UTILITY NOTIFICATION CENTER OF COLORADO
811
CALL 2-BUSINESS DAYS IN ADVANCE BEFORE YOU DIG, GRADE, OR EXCAVATE FOR THE MARKING OF UNDERGROUND MEMBER UTILITIES

REVISIONS:	NO.	DATE	REVISION DESCRIPTION:

Boulder County

Michael Baker INTERNATIONAL

BOULDER COUNTY TRANSPORTATION DEPARTMENT
ENGINEERING DIVISION

DESIGNED:	CAD:	CHECKED:	DATE:
MEM	EAV	DTW	08/30/16

FOURMILE CANYON DR (NORTH)
CROSS SECTIONS

PROJECT NO: 4043.SEPT12C36 | SHEET NO: X23

ben.moulton 4:03:31 PM 8/29/2016 pw:\\DCPWAPP1.bkr.mbakercorp.com:pwprod\Documents\Projects\Lakewood_Office\Boulder_County_Emergency_Transportation\T03\08_Sheet_Files\05_Roadway\DGN\North\Fourmile_N_Rdwy_XSections.dgn

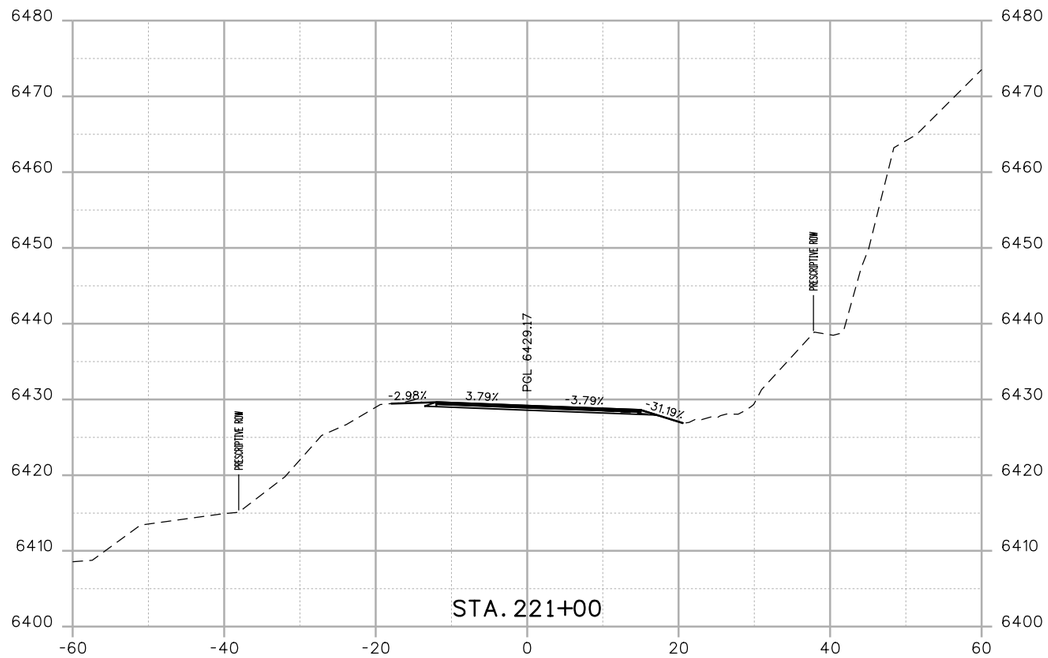

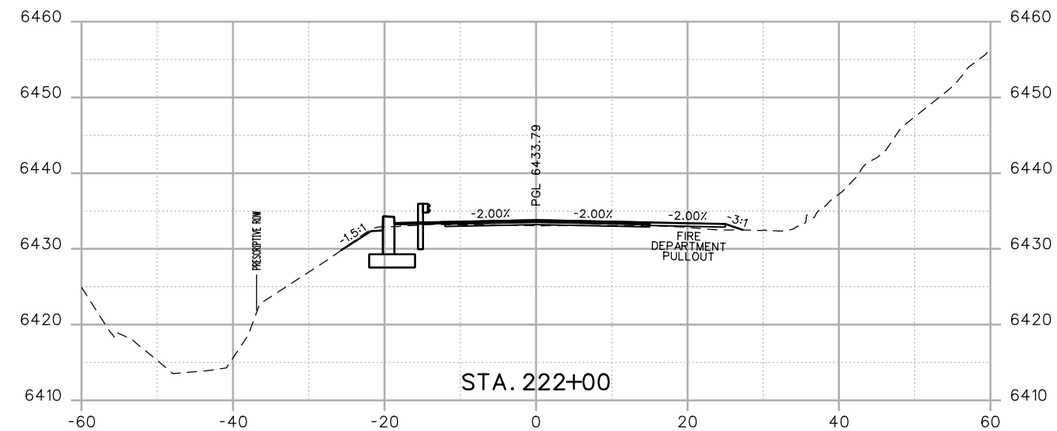

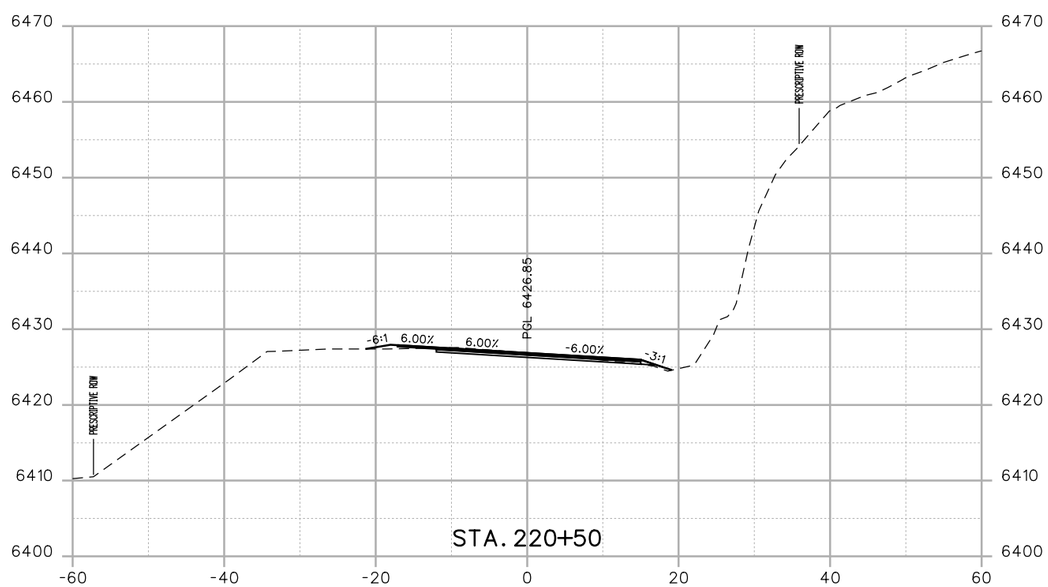

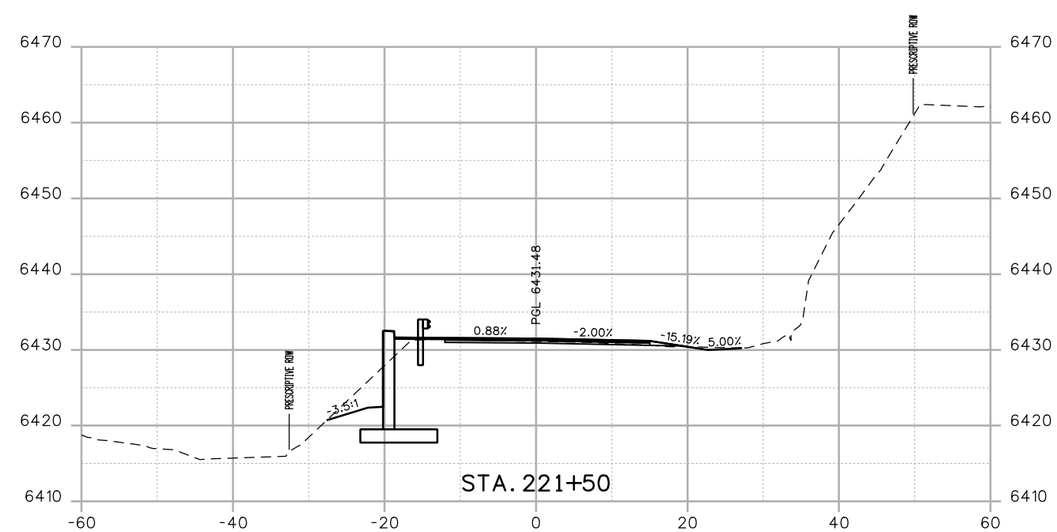

60% SET

CALL UTILITY NOTIFICATION CENTER OF COLORADO
811
CALL 2-BUSINESS DAYS IN ADVANCE BEFORE YOU DIG, GRADE, OR EXCAVATE FOR THE MARKING OF UNDERGROUND MEMBER UTILITIES

REVISIONS:	NO.	DATE	REVISION DESCRIPTION:

Boulder County

Michael Baker INTERNATIONAL

BOULDER COUNTY TRANSPORTATION DEPARTMENT
ENGINEERING DIVISION

DESIGNED:	CAD:	CHECKED:	DATE:
MEM	EAV	DTW	08/30/16

FOURMILE CANYON DR (NORTH)
CROSS SECTIONS

PROJECT NO: 4043.SEPT12C36 | SHEET NO: X24

ben.moulton 4:03:32 PM 8/29/2016 pw:\\DCPWAPP1.bkr.mbakercorp.com:pwprod\Documents\Projects\Lakewood_Office\Boulder_County_Emergency_Transportation\T03\08_Sheet_Files\05_Roadway\DGN\North\Fourmile_N_Rdwy_XSections.dgn

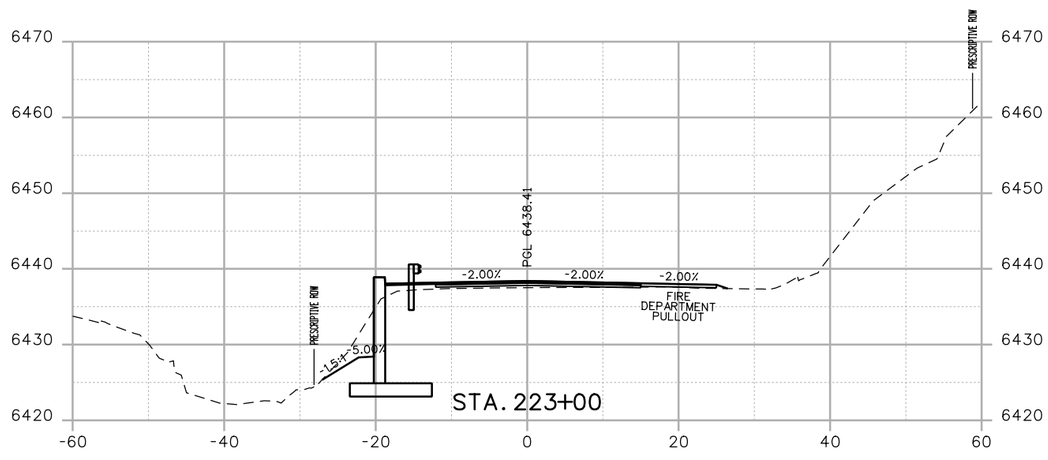

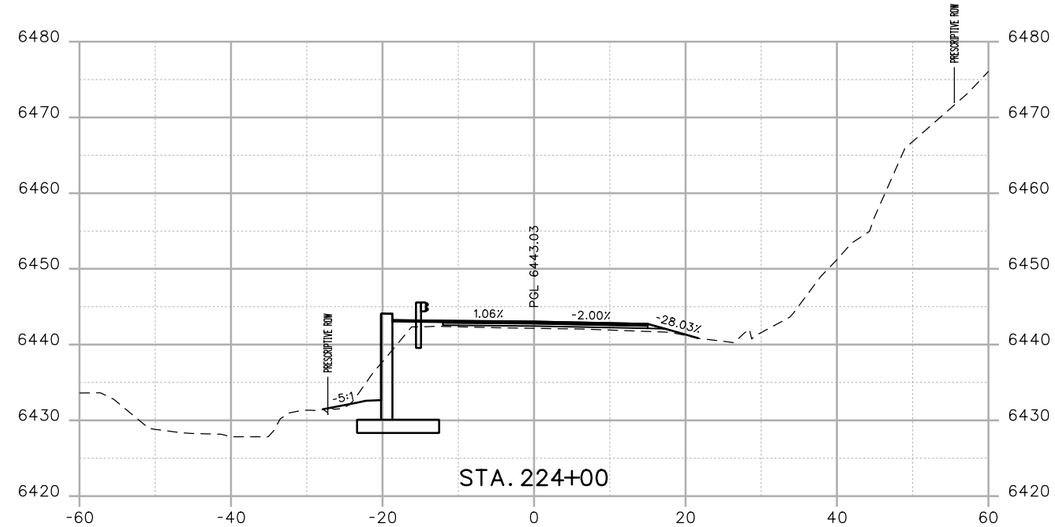

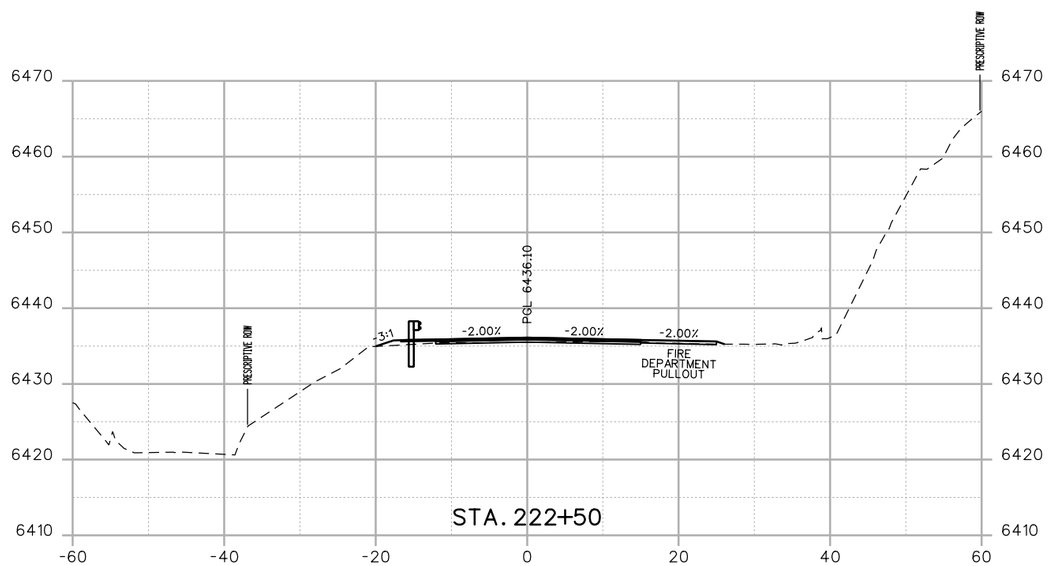

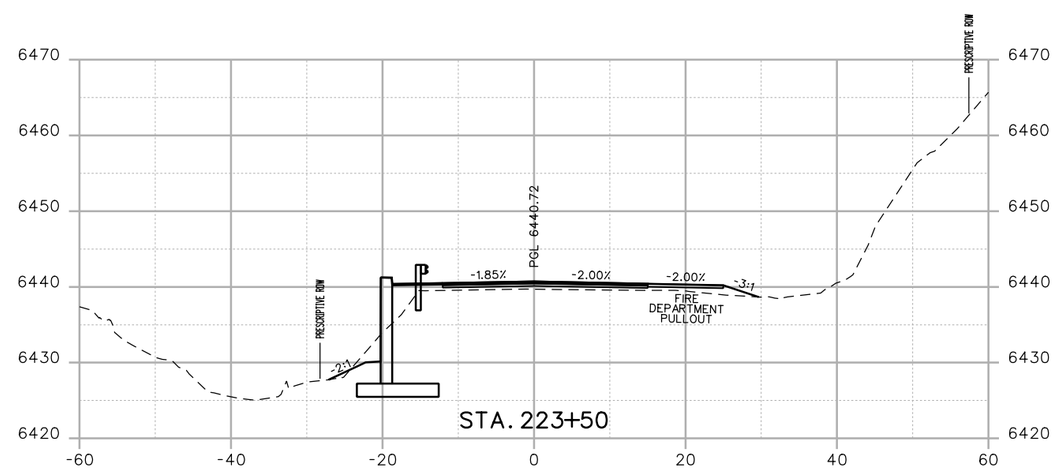

60% SET

CALL UTILITY NOTIFICATION CENTER OF COLORADO
811
CALL 2-BUSINESS DAYS IN ADVANCE BEFORE YOU DIG, GRADE, OR EXCAVATE FOR THE MARKING OF UNDERGROUND MEMBER UTILITIES

REVISIONS:	NO.	DATE	REVISION DESCRIPTION:

BOULDER COUNTY TRANSPORTATION DEPARTMENT
ENGINEERING DIVISION
Boulder County
Michael Baker INTERNATIONAL

DESIGNED:	CAD:	CHECKED:	DATE:
MEM	EAV	DTW	08/30/16

FOURMILE CANYON DR (NORTH)
CROSS SECTIONS

PROJECT NO: 4043.SEPT12C36 | SHEET NO: X25

ben.moulton 4:03:32 PM 8/29/2016 pw:\\DCPWAPP1.bkr.mbakercorp.com:pwprod\Documents\Projects\Lakewood_Office\Boulder_County_Emergency_Transportation\T03\08_Sheet_Files\05_Roadway\DGN\North\Fourmile_N_Rdwy_XSections.dgn

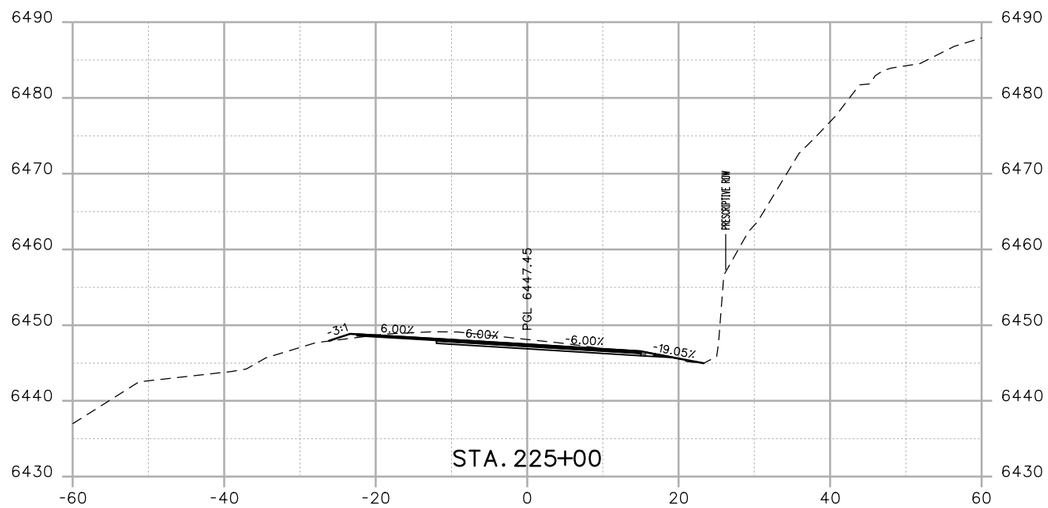

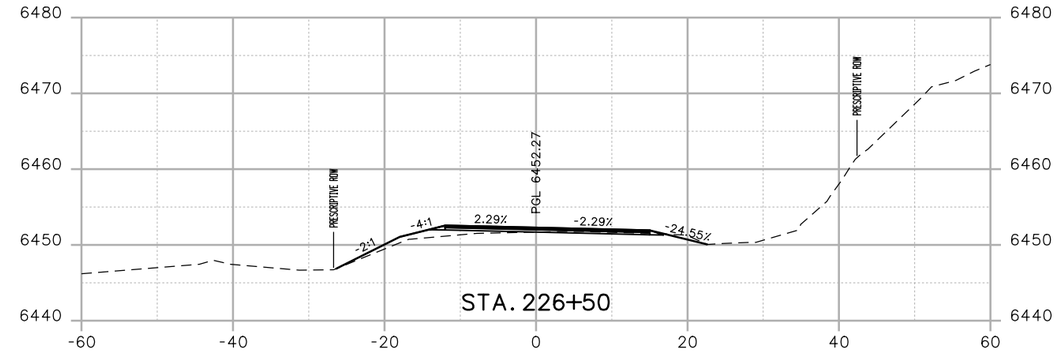

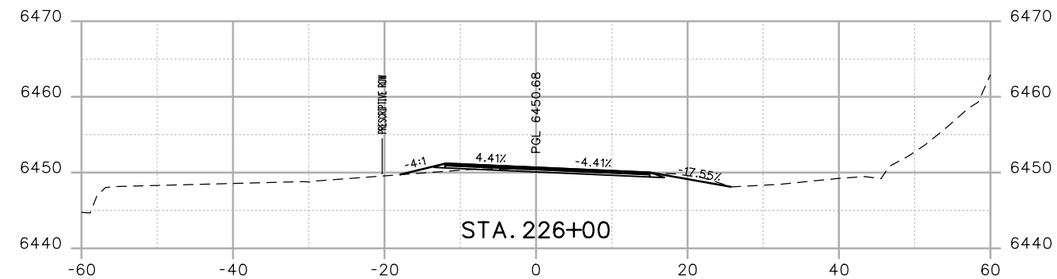

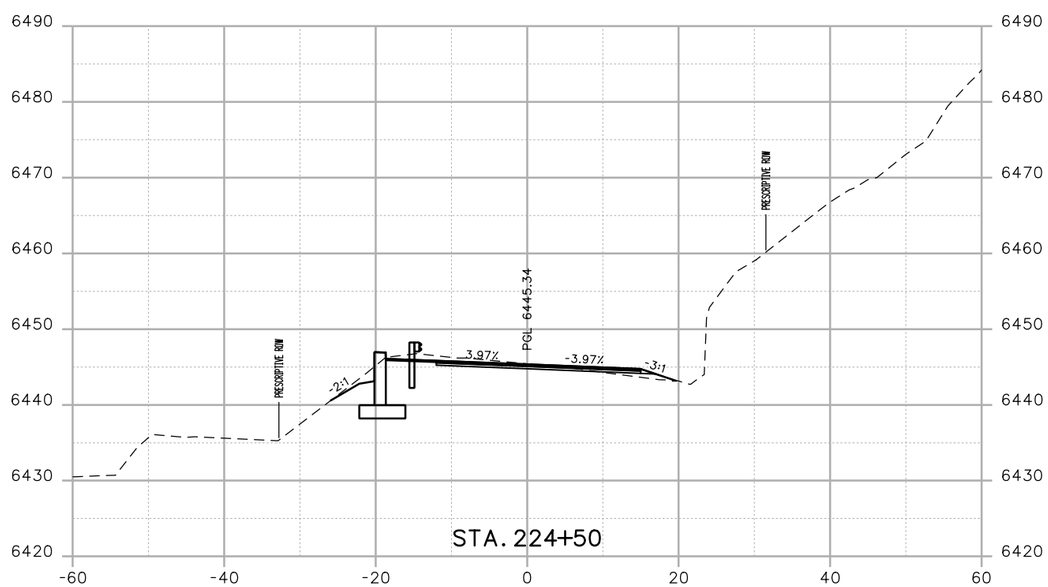

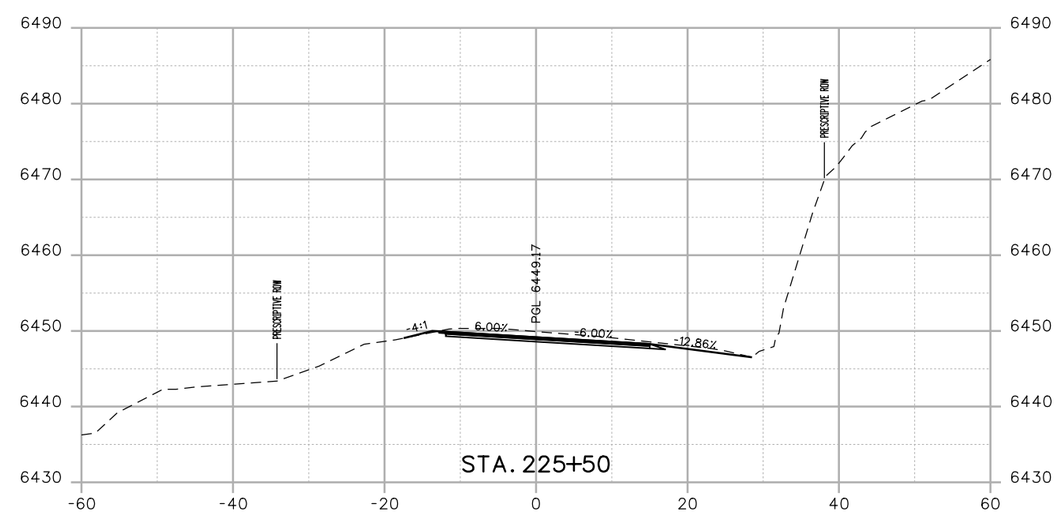

60% SET

CALL UTILITY NOTIFICATION CENTER OF COLORADO
811
CALL 2-BUSINESS DAYS IN ADVANCE BEFORE YOU DIG, GRADE, OR EXCAVATE FOR THE MARKING OF UNDERGROUND MEMBER UTILITIES

REVISIONS:	NO.	DATE	REVISION DESCRIPTION:

Boulder County

Michael Baker INTERNATIONAL

BOULDER COUNTY TRANSPORTATION DEPARTMENT
ENGINEERING DIVISION

DESIGNED:	CAD:	CHECKED:	DATE:
MEM	EAV	DTW	08/30/16

FOURMILE CANYON DR (NORTH)
CROSS SECTIONS

PROJECT NO: 4043.SEPT12C36 | SHEET NO: X26

ben.moulton 4:03:33 PM 8/29/2016 pw:\\DCPWAPP1.bkr.mbakercorp.com:pwprod\Documents\Projects\Lakewood_Office\Boulder_County_Emergency_Transportation\T03\08_Sheet_Files\05_Roadway\DGN\North\Fourmile_N_Rdwy_XSections.dgn

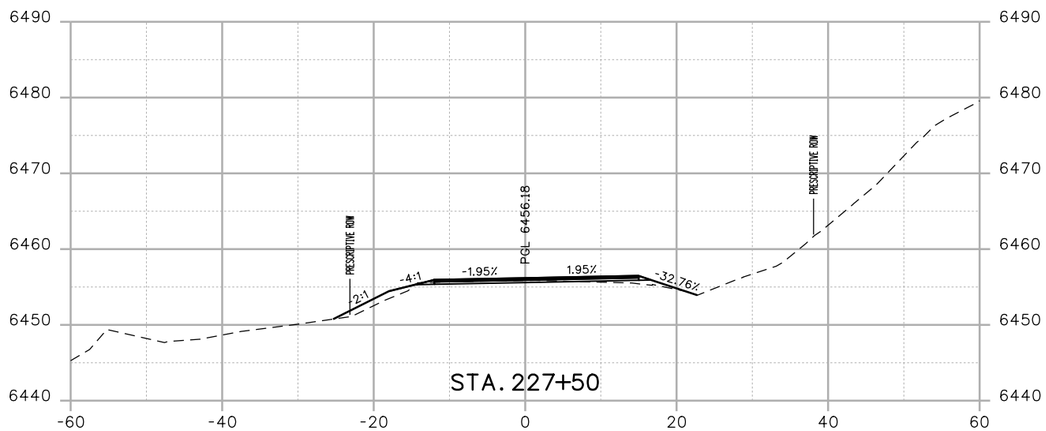

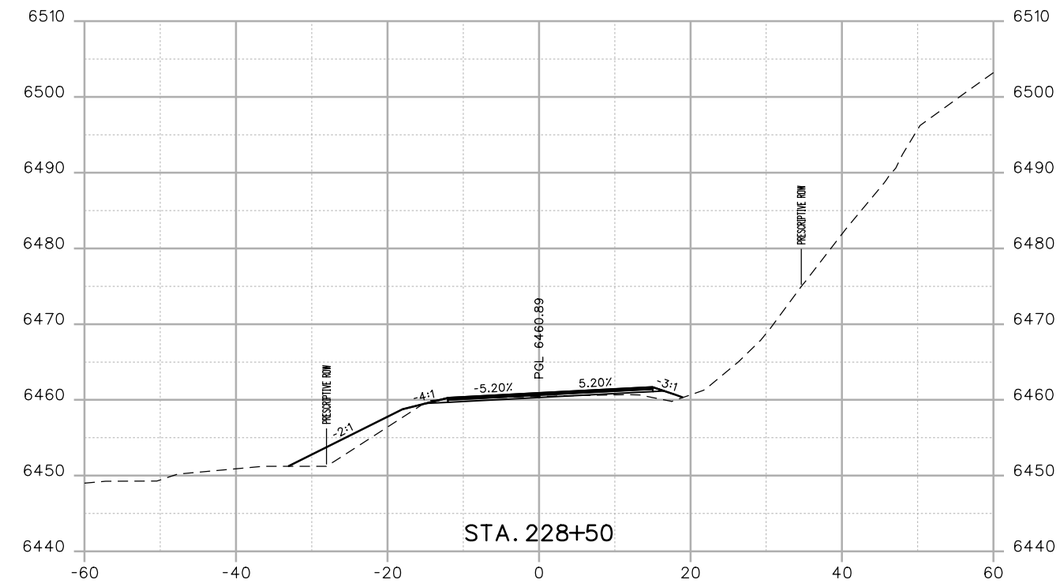

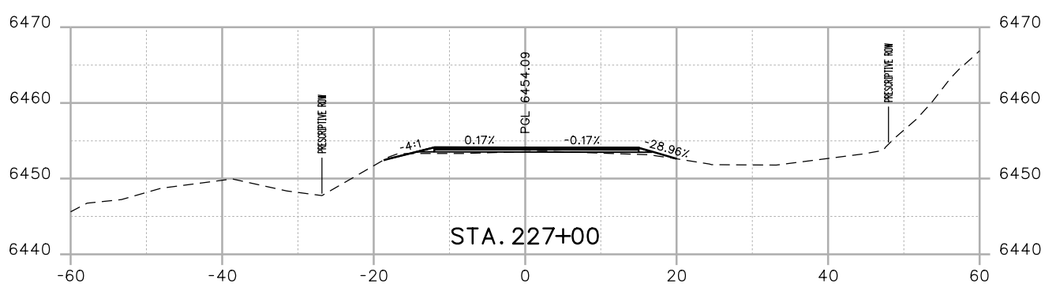

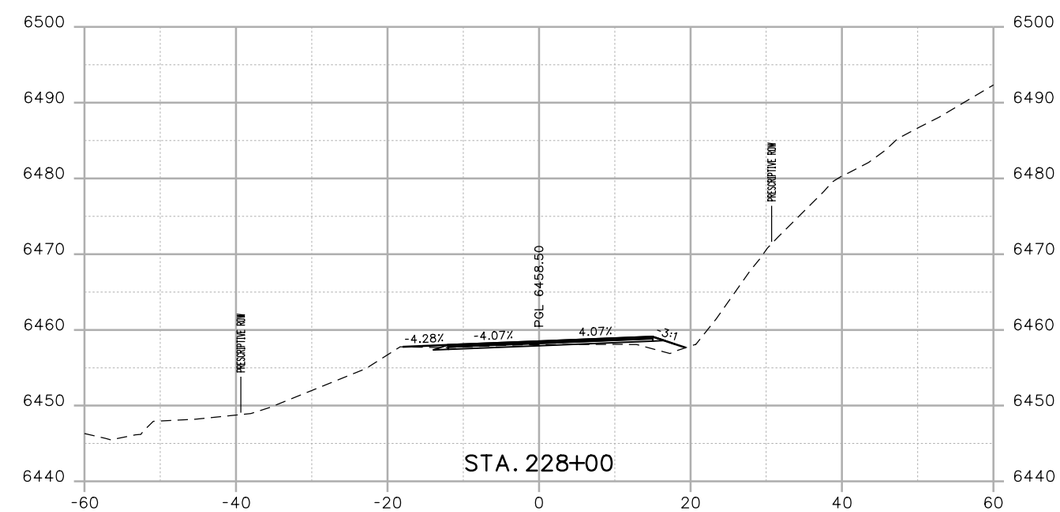

60% SET

CALL UTILITY NOTIFICATION CENTER OF COLORADO
811
CALL 2-BUSINESS DAYS IN ADVANCE BEFORE YOU DIG, GRADE, OR EXCAVATE FOR THE MARKING OF UNDERGROUND MEMBER UTILITIES

REVISIONS:	NO.	DATE	REVISION DESCRIPTION:

Boulder County

BOULDER COUNTY TRANSPORTATION DEPARTMENT
ENGINEERING DIVISION

Michael Baker INTERNATIONAL

DESIGNED:	CAD:	CHECKED:	DATE:
MEM	EAV	DTW	08/30/16

FOURMILE CANYON DR (NORTH)
CROSS SECTIONS

PROJECT NO: 4043.SEPT12C36 | SHEET NO: X27

ben.moulton 4:03:33 PM 8/29/2016 pw:\\DCPWAPP1.bkr.mbakercorp.com:pwprod\Documents\Projects\Lakewood_Office\Boulder_County_Emergency_Transportation\T03\08_Sheet_Files\05_Roadway\DGN\North\Fourmile_N_Rdwy_XSections.dgn

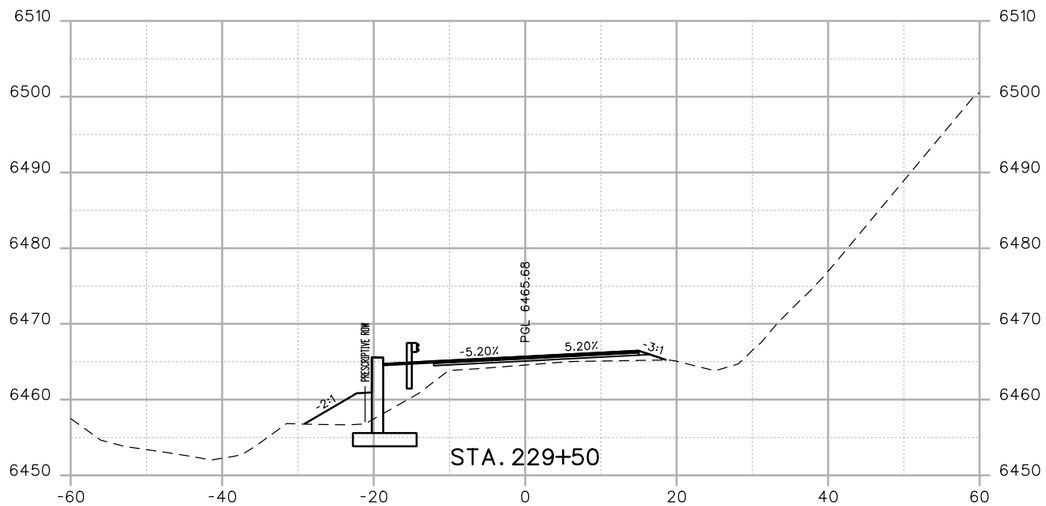

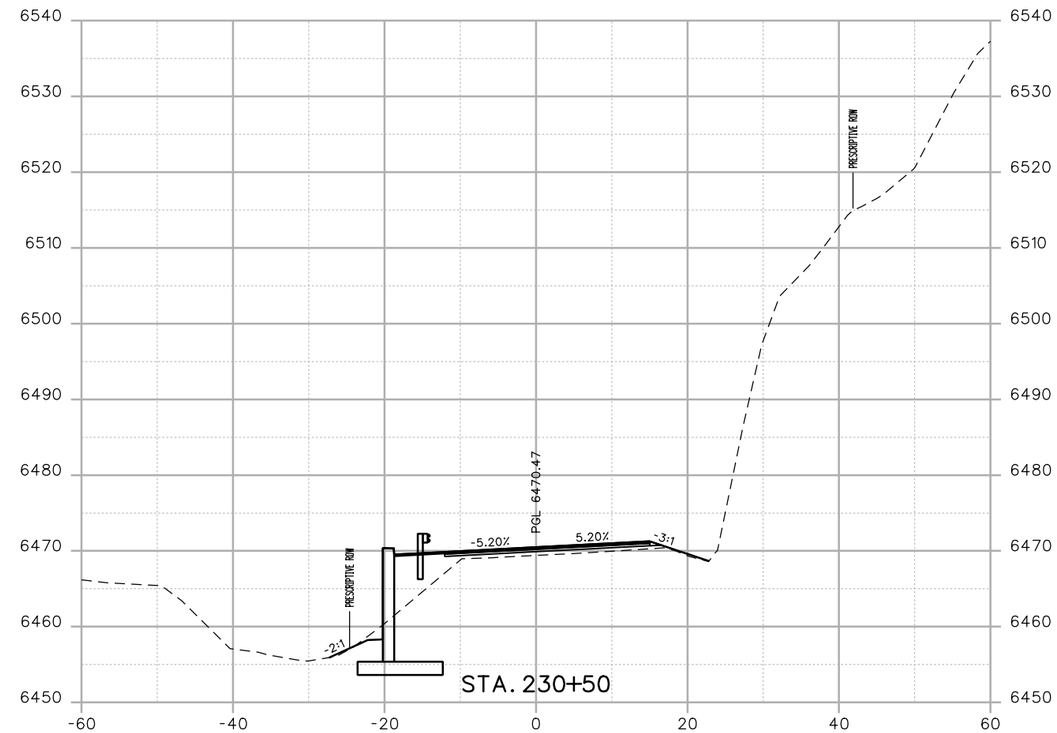

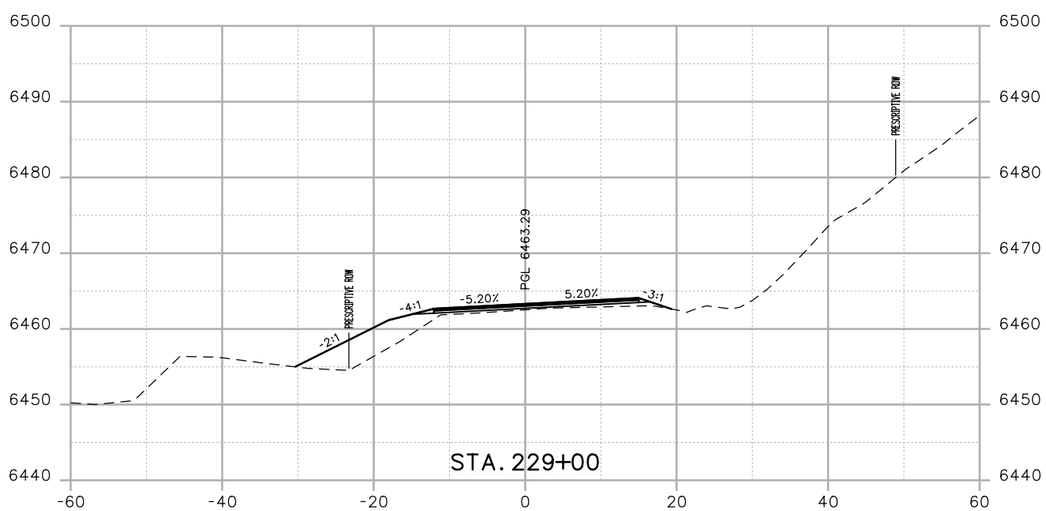

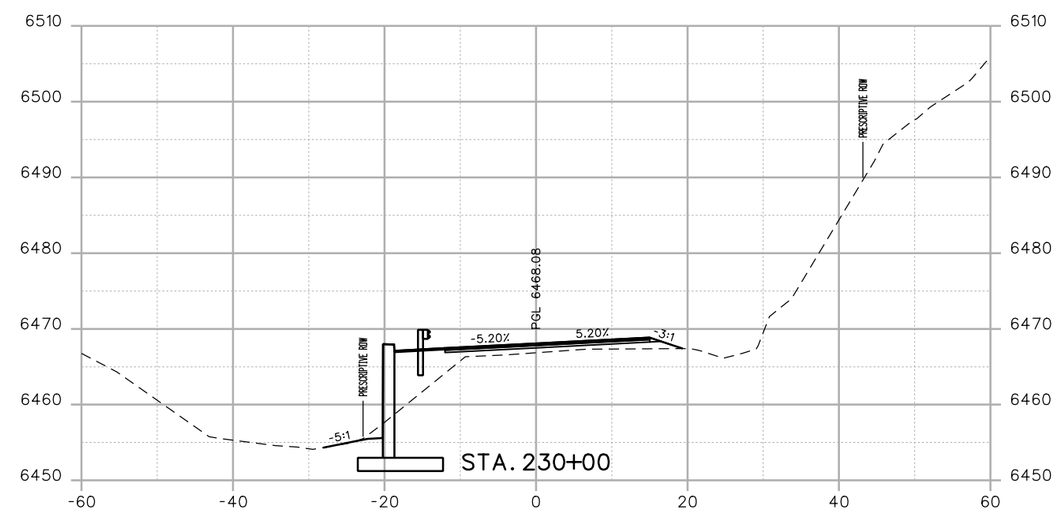

60% SET

CALL UTILITY NOTIFICATION CENTER OF COLORADO
811
CALL 2-BUSINESS DAYS IN ADVANCE BEFORE YOU DIG, GRADE, OR EXCAVATE FOR THE MARKING OF UNDERGROUND MEMBER UTILITIES

REVISIONS:	NO.	DATE	REVISION DESCRIPTION:

BOULDER COUNTY TRANSPORTATION DEPARTMENT
ENGINEERING DIVISION
Boulder County
Michael Baker INTERNATIONAL

DESIGNED:	CAD:	CHECKED:	DATE:
MEM	EAV	DTW	08/30/16

FOURMILE CANYON DR (NORTH)
CROSS SECTIONS

PROJECT NO: 4043.SEPT12C36
SHEET NO: X28

ben.moulton 4:03:34 PM 8/29/2016 pw:\\DCPWAPP1.bkr.mbakercorp.com:pwprod\Documents\Projects\Lakewood_Office\Boulder_County_Emergency_Transportation\T03\08_Sheet_Files\05_Roadway\DGN\North\Fournile_N_Rdwy_XSections.dgn

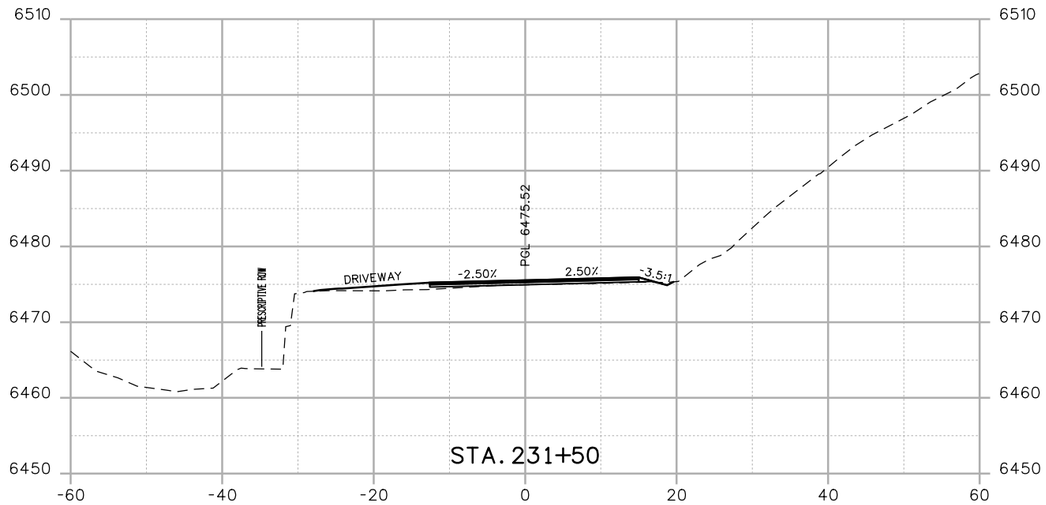

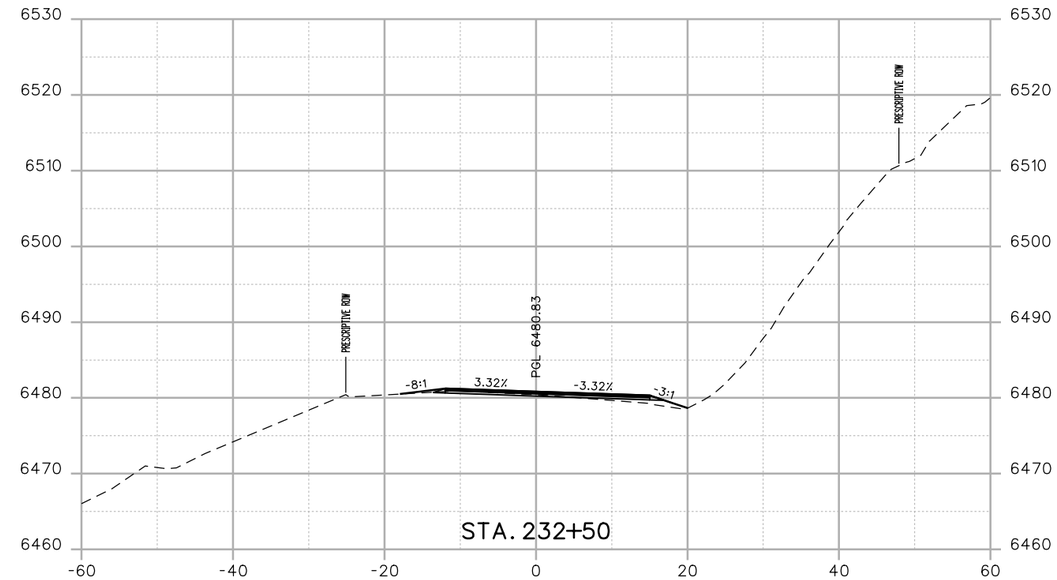

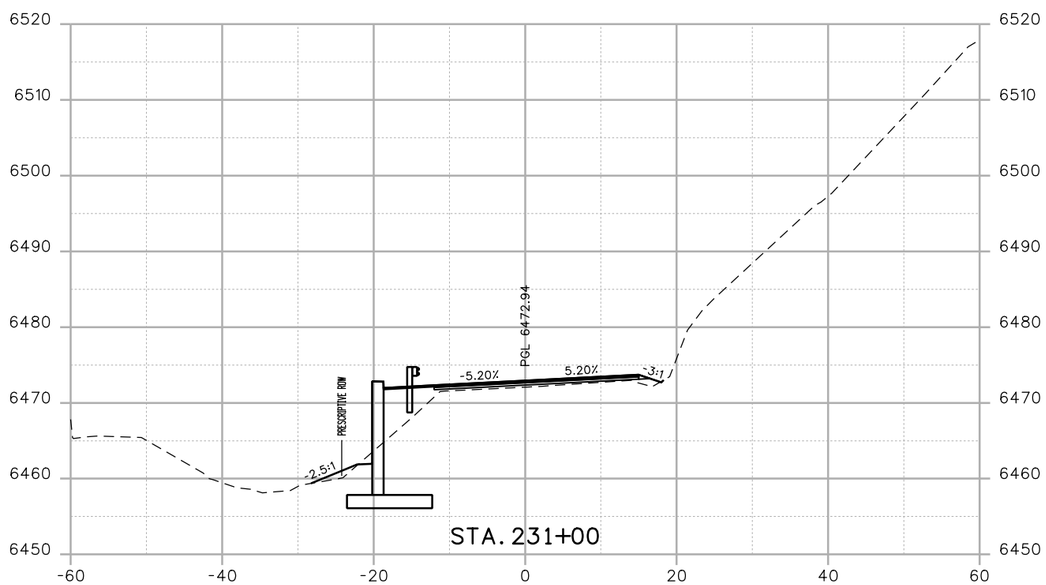

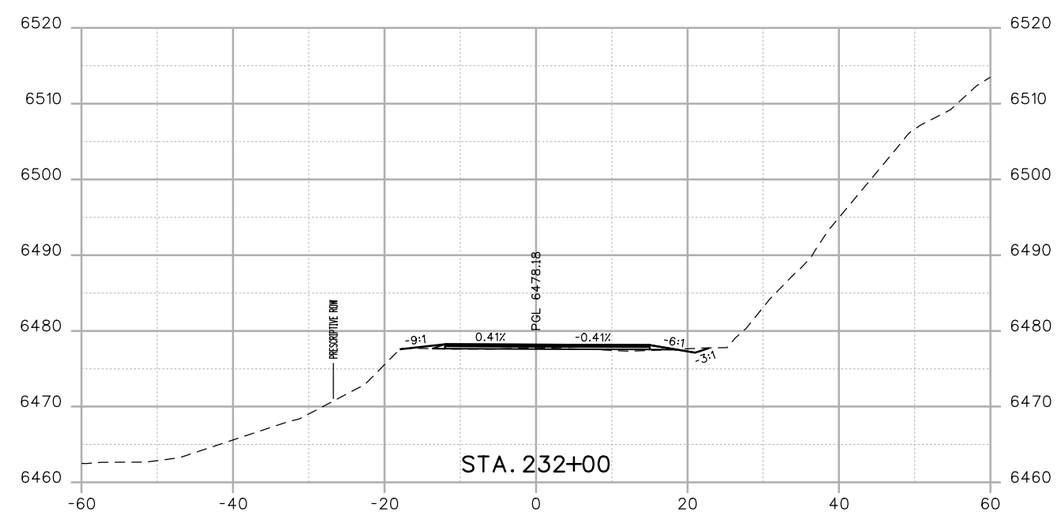

60% SET

CALL UTILITY NOTIFICATION CENTER OF COLORADO
811
CALL 2-BUSINESS DAYS IN ADVANCE BEFORE YOU DIG, GRADE, OR EXCAVATE FOR THE MARKING OF UNDERGROUND MEMBER UTILITIES

REVISIONS:	NO.	DATE	REVISION DESCRIPTION:

Boulder County

Michael Baker INTERNATIONAL

BOULDER COUNTY TRANSPORTATION DEPARTMENT
ENGINEERING DIVISION

DESIGNED:	CAD:	CHECKED:	DATE:
MEM	EAV	DTW	08/30/16

FOURMILE CANYON DR (NORTH)
CROSS SECTIONS

PROJECT NO: 4043.SEPT12C36 | SHEET NO: X29

ben.moulton 4:03:35 PM 8/29/2016 pw:\\DCPWAPP1.bkr.mbakercorp.com:pwprod\Documents\Projects\Lakewood_Office\Boulder_County_Emergency_Transportation\T03\08_Sheet_Files\05_Roadway\DGN\North\Fourmile_N_Rdwy_XSections.dgn

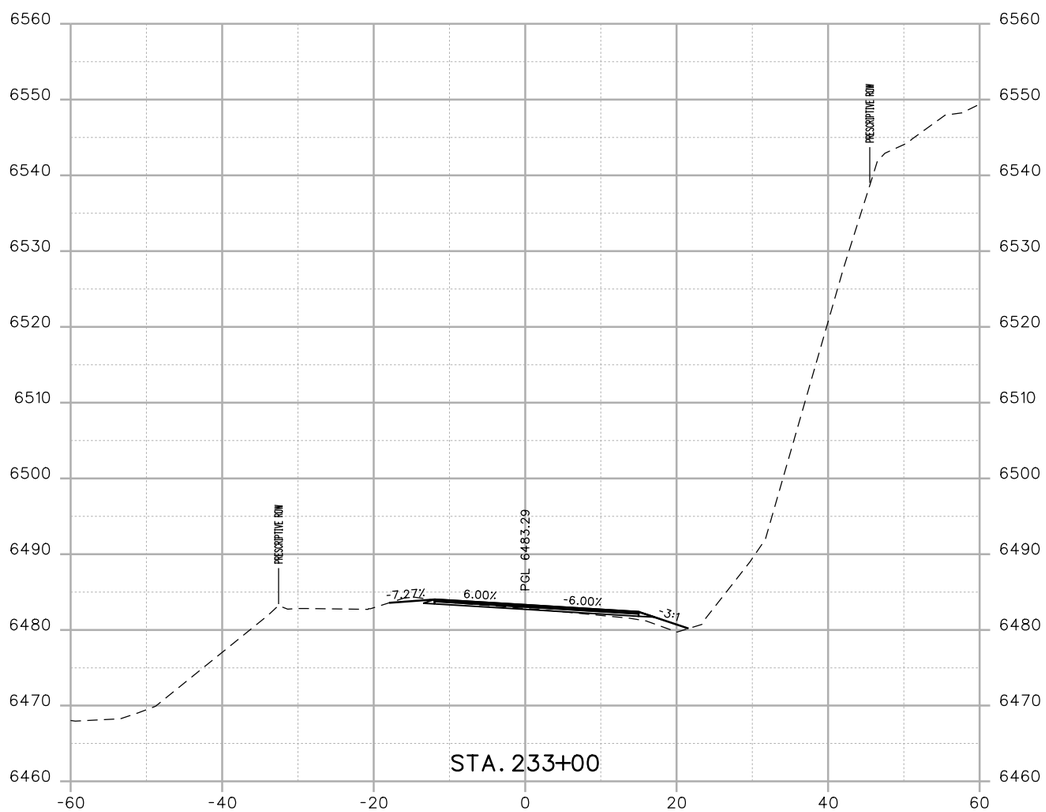

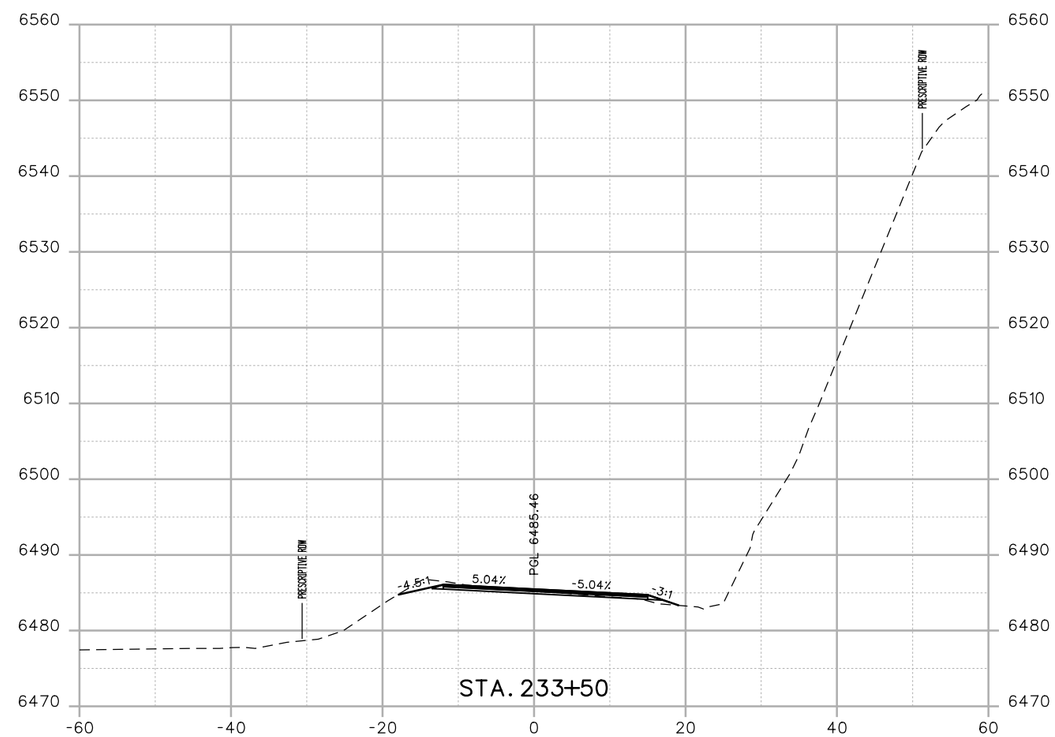

60% SET

CALL UTILITY NOTIFICATION CENTER OF COLORADO
811
CALL 2-BUSINESS DAYS IN ADVANCE BEFORE YOU DIG, GRADE, OR EXCAVATE FOR THE MARKING OF UNDERGROUND MEMBER UTILITIES

REVISIONS:	NO.	DATE	REVISION DESCRIPTION:

Boulder County

BOULDER COUNTY TRANSPORTATION DEPARTMENT
ENGINEERING DIVISION

Michael Baker INTERNATIONAL

DESIGNED:	CAD:	CHECKED:	DATE:
MEM	EAV	DTW	08/30/16

FOURMILE CANYON DR (NORTH)
CROSS SECTIONS

PROJECT NO: 4043.SEPT12C36 | SHEET NO: X30

ben.moulton 4:03:35 PM 8/29/2016 pw:\\DCPWAPP1.bkr.mbakercorp.com:pwprod\Documents\Projects\Lakewood_Office\Boulder_County_Emergency_Transportation\T03\08_Sheet_Files\05_Roadway\DGN\North\Fourmile_N_Rdwy_XSections.dgn

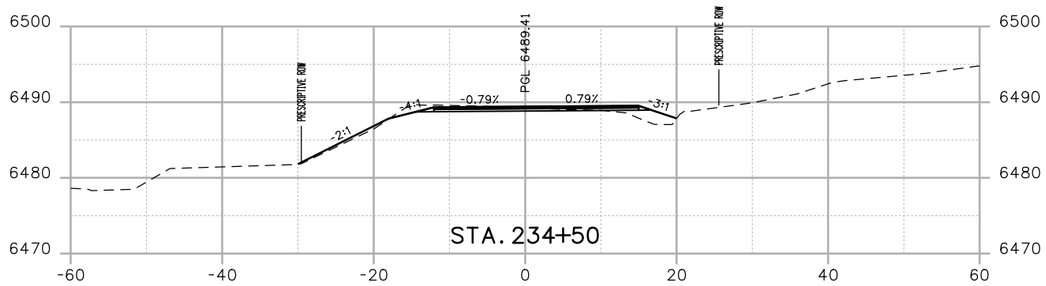

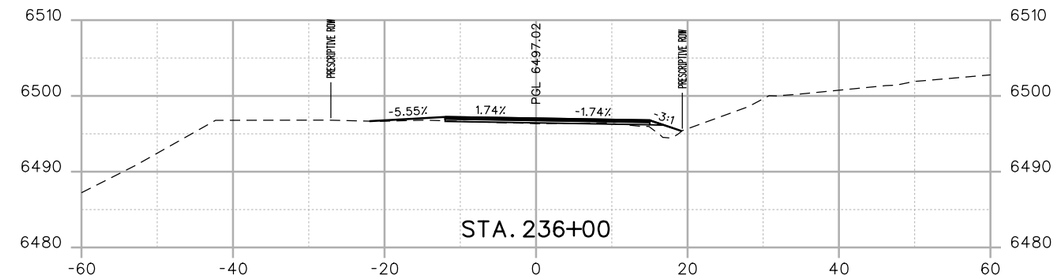

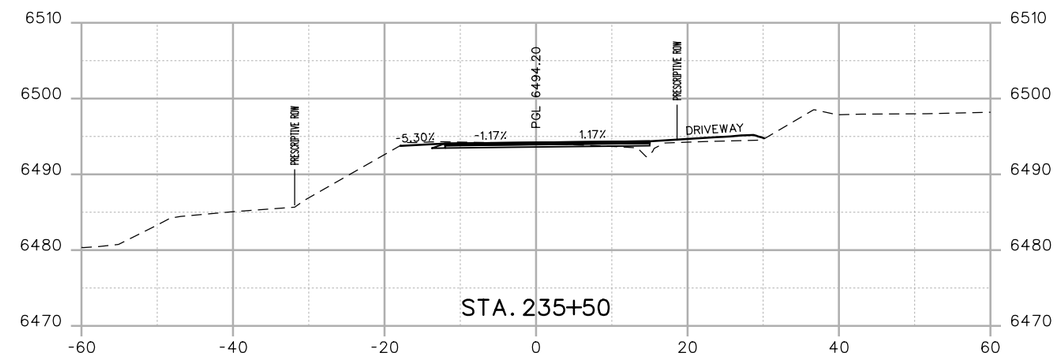

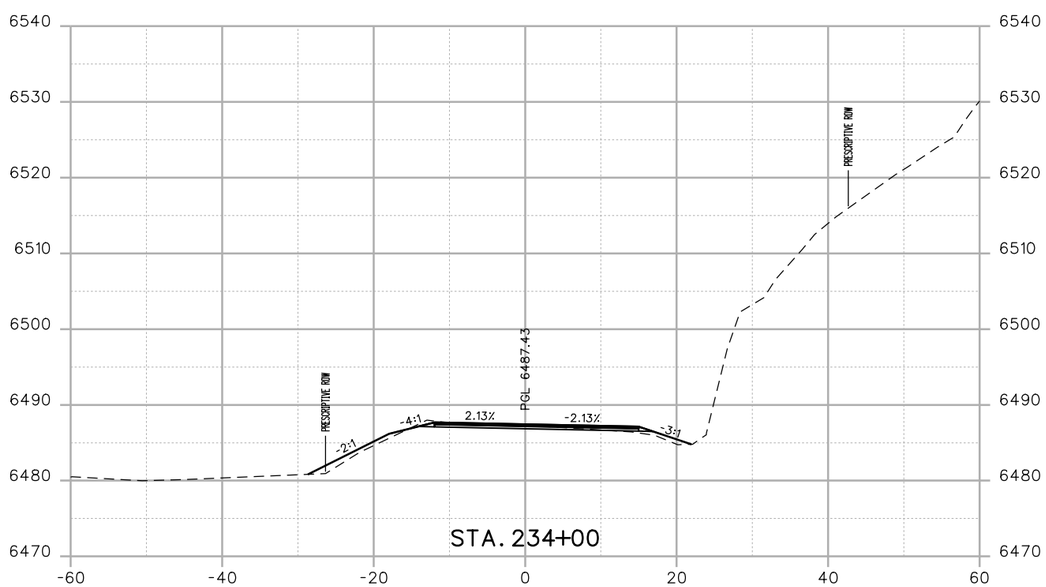

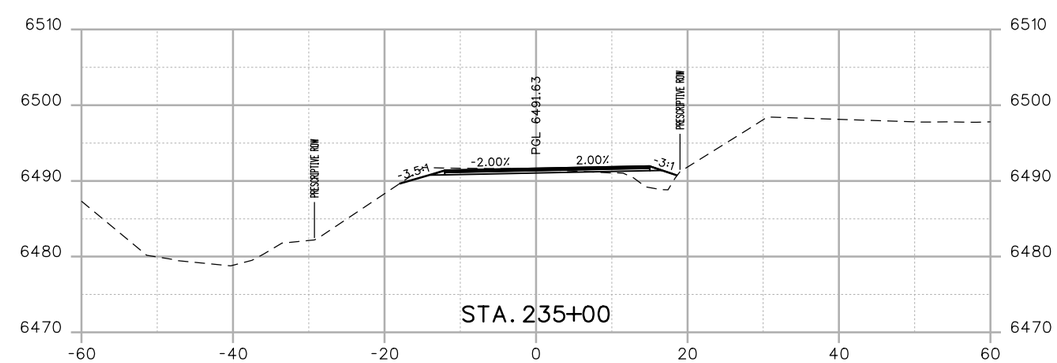

60% SET

CALL UTILITY NOTIFICATION CENTER OF COLORADO
811
CALL 2-BUSINESS DAYS IN ADVANCE BEFORE YOU DIG, GRADE, OR EXCAVATE FOR THE MARKING OF UNDERGROUND MEMBER UTILITIES

REVISIONS:	NO.	DATE	REVISION DESCRIPTION:

Boulder County

BOULDER COUNTY TRANSPORTATION DEPARTMENT
ENGINEERING DIVISION

Michael Baker INTERNATIONAL

DESIGNED:	CAD:	CHECKED:	DATE:
MEM	EAV	DTW	08/30/16

FOURMILE CANYON DR (NORTH)
CROSS SECTIONS

PROJECT NO: 4043.SEPT12C36 | SHEET NO: X31

ben.moulton 4:03:36 PM 8/29/2016 pw:\\DCPWAPP1.bkr.mbakercorp.com:pwprod\Documents\Projects\Lakewood_Office\Boulder_County_Emergency_Transportation\T03\08_Sheet_Files\05_Roadway\DGN\North\Fourmile_N_Rdwy_XSections.dgn

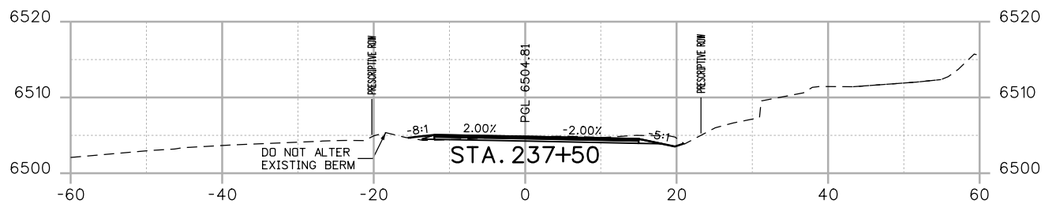

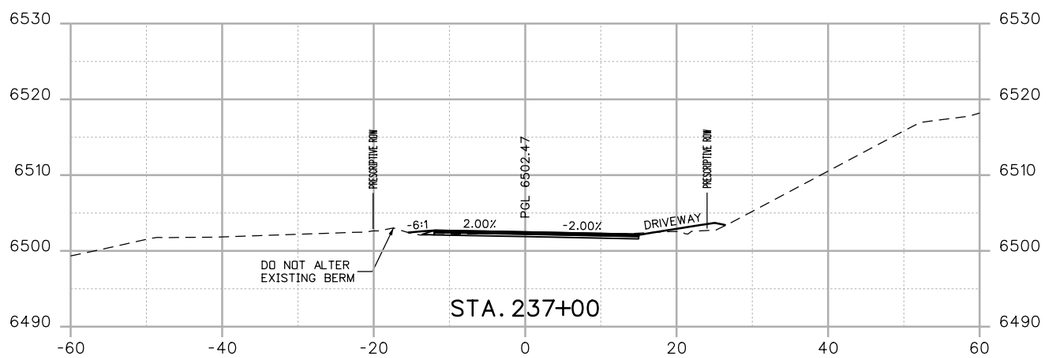

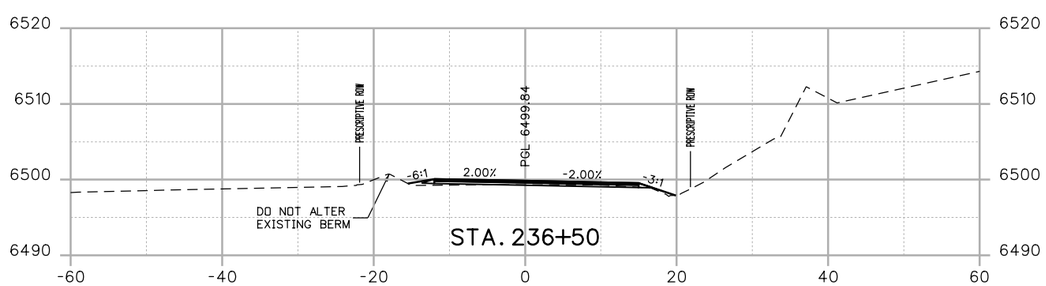

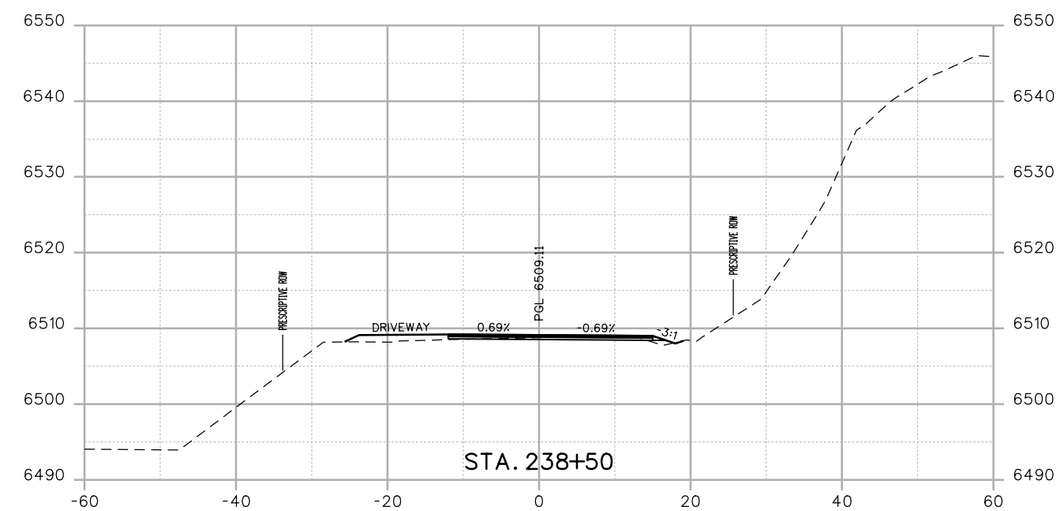

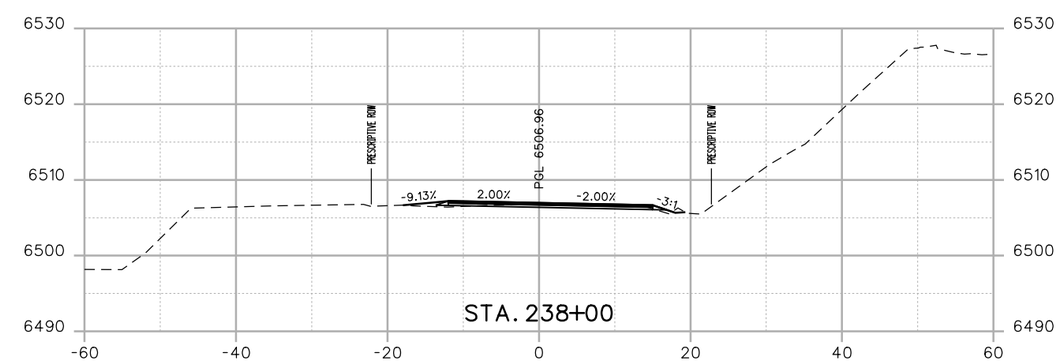

60% SET

CALL UTILITY NOTIFICATION CENTER OF COLORADO
811
CALL 2-BUSINESS DAYS IN ADVANCE BEFORE YOU DIG, GRADE, OR EXCAVATE FOR THE MARKING OF UNDERGROUND MEMBER UTILITIES

REVISIONS:	NO.	DATE	REVISION DESCRIPTION:

Boulder County

BOULDER COUNTY TRANSPORTATION DEPARTMENT
ENGINEERING DIVISION

Michael Baker INTERNATIONAL

DESIGNED:	CAD:	CHECKED:	DATE:
MEM	EAV	DTW	08/30/16

FOURMILE CANYON DR (NORTH)
CROSS SECTIONS

PROJECT NO: 4043.SEPT12C36 | SHEET NO: X32

ben.moulton 4:03:36 PM 8/29/2016 pw:\\DCPWAPP1.bkr.mbakercorp.com:pwprod\Documents\Projects\Lakewood_Office\Boulder_County_Emergency_Transportation\T03\08_Sheet_Files\05_Roadway\DGN\North\Fourmile_N_Rdwy_XSections.dgn

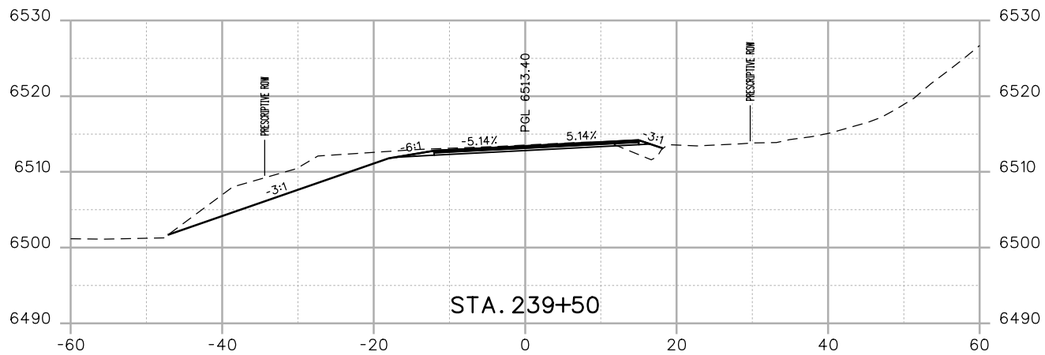

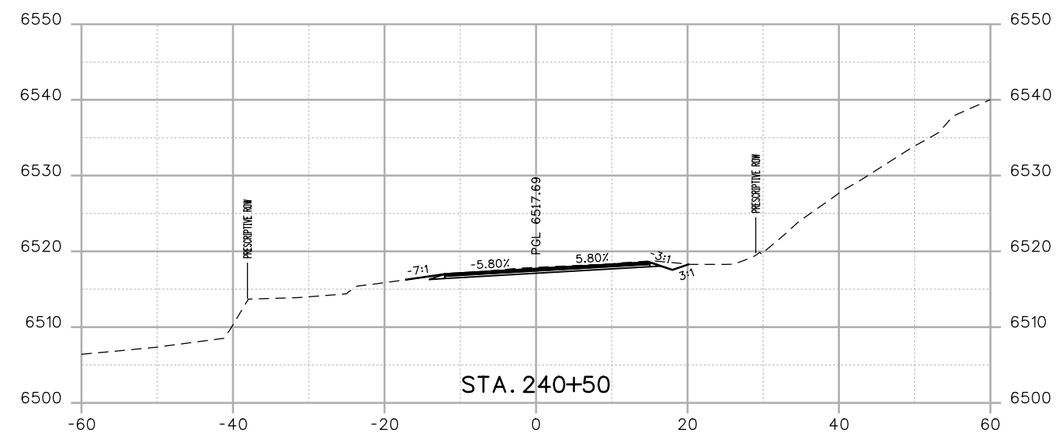

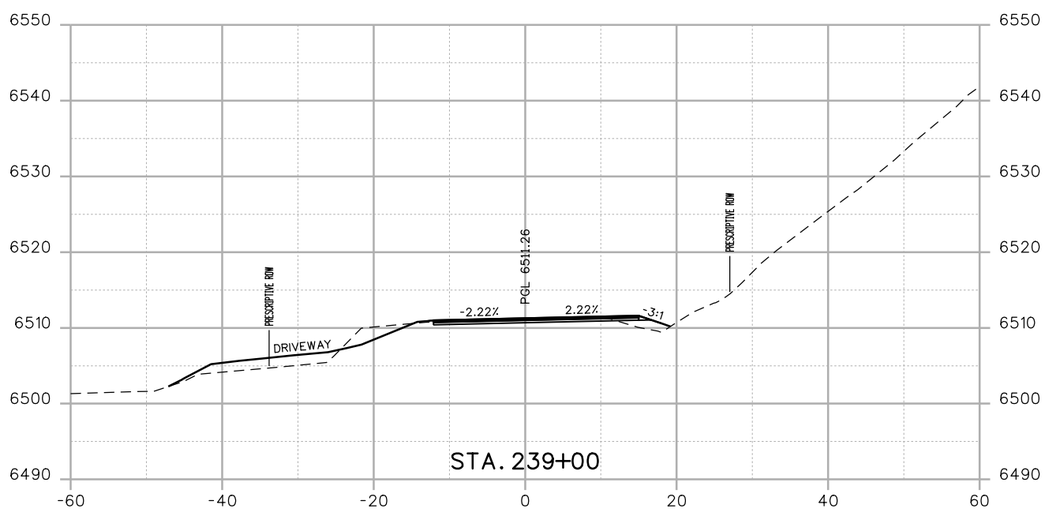

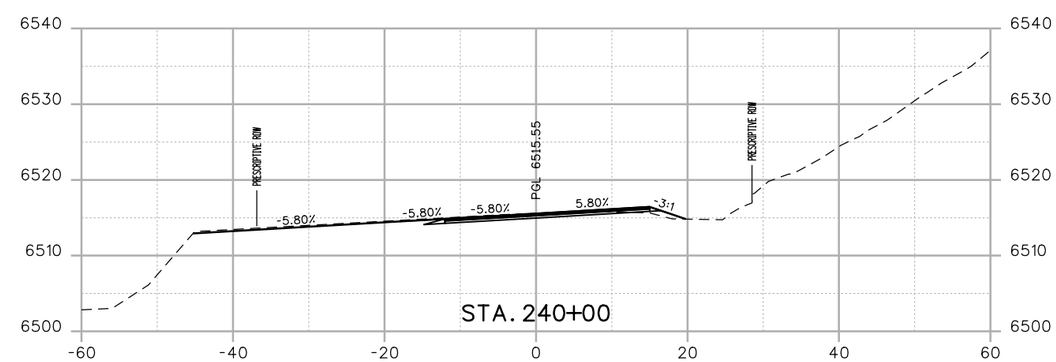

60% SET

CALL UTILITY NOTIFICATION CENTER OF COLORADO
811
CALL 2-BUSINESS DAYS IN ADVANCE BEFORE YOU DIG, GRADE, OR EXCAVATE FOR THE MARKING OF UNDERGROUND MEMBER UTILITIES

REVISIONS:	NO.	DATE	REVISION DESCRIPTION:

Boulder County

BOULDER COUNTY TRANSPORTATION DEPARTMENT
ENGINEERING DIVISION

Michael Baker INTERNATIONAL

DESIGNED:	CAD:	CHECKED:	DATE:
MEM	EAV	DTW	08/30/16

FOURMILE CANYON DR (NORTH)
CROSS SECTIONS

PROJECT NO: 4043.SEPT12C36 | SHEET NO: X33

ben.moulton 4:03:37 PM 8/29/2016 pw:\\DCPWAPP1.bkr.mbakercorp.com:pwprod\Documents\Projects\Lakewood_Office\Boulder_County_Emergency_Transportation\T03\08_Sheet_Files\05_Roadway\DGN\North\Fourmile_N_Rdwy_XSections.dgn

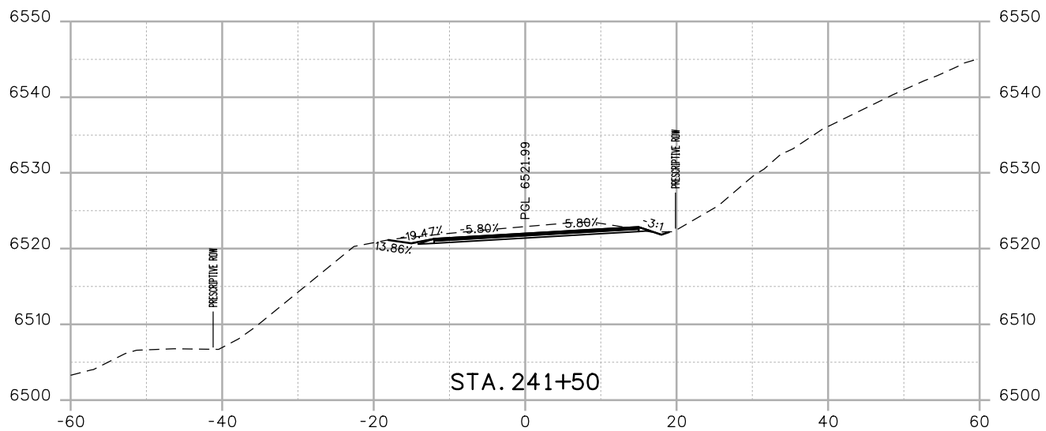

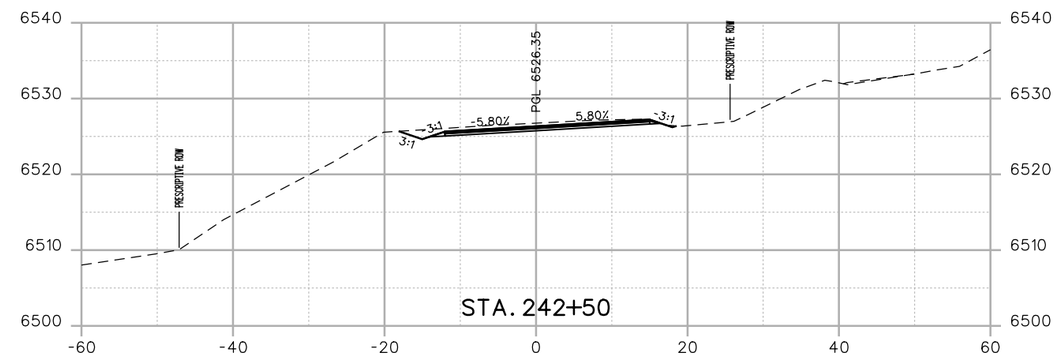

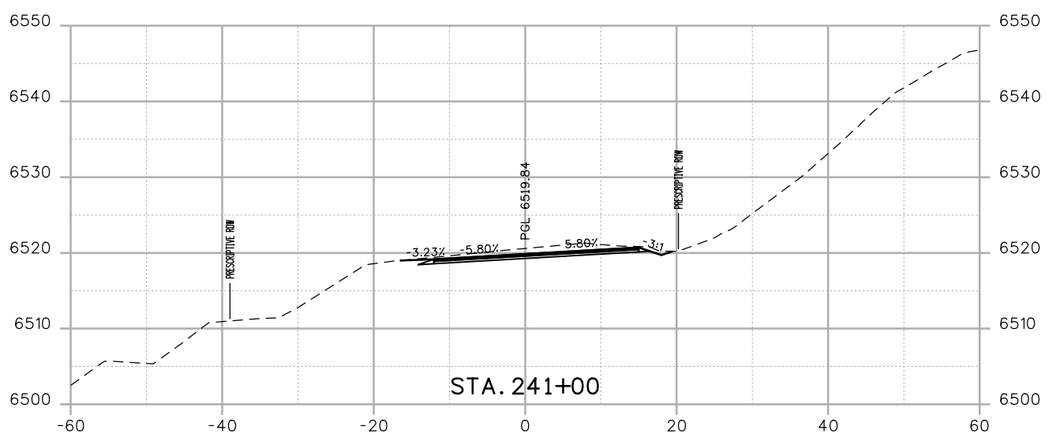

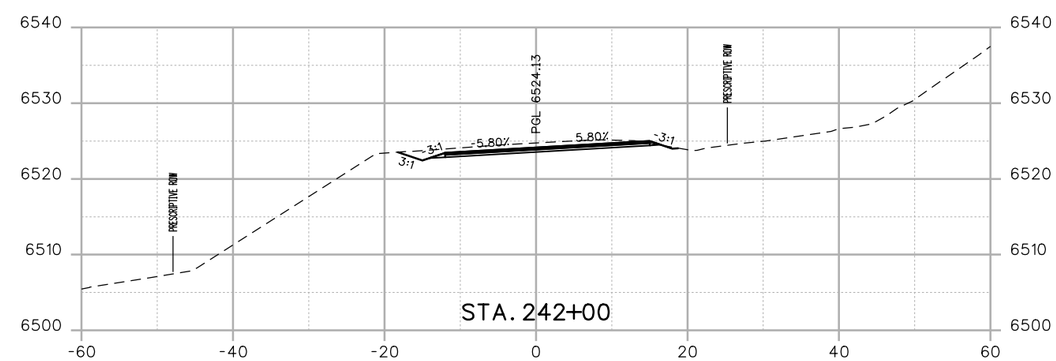

60% SET

CALL UTILITY NOTIFICATION CENTER OF COLORADO
811
CALL 2-BUSINESS DAYS IN ADVANCE BEFORE YOU DIG, GRADE, OR EXCAVATE FOR THE MARKING OF UNDERGROUND MEMBER UTILITIES

REVISIONS:	NO.	DATE	REVISION DESCRIPTION:

Boulder County

BOULDER COUNTY TRANSPORTATION DEPARTMENT
ENGINEERING DIVISION

Michael Baker INTERNATIONAL

DESIGNED:	CAD:	CHECKED:	DATE:
MEM	EAV	DTW	08/30/16

FOURMILE CANYON DR (NORTH)
CROSS SECTIONS

PROJECT NO: 4043.SEPT12C36 | SHEET NO: X34

ben.moulton 4:03:38 PM 8/29/2016 pw:\\DCPWAPP1.bkr.mbakercorp.com:pwprod\Documents\Projects\Lakewood_Office\Boulder_County_Emergency_Transportation\T03\08_Sheet_Files\05_Roadway\DGN\North\Fourmile_N_Rdwy_XSections.dgn

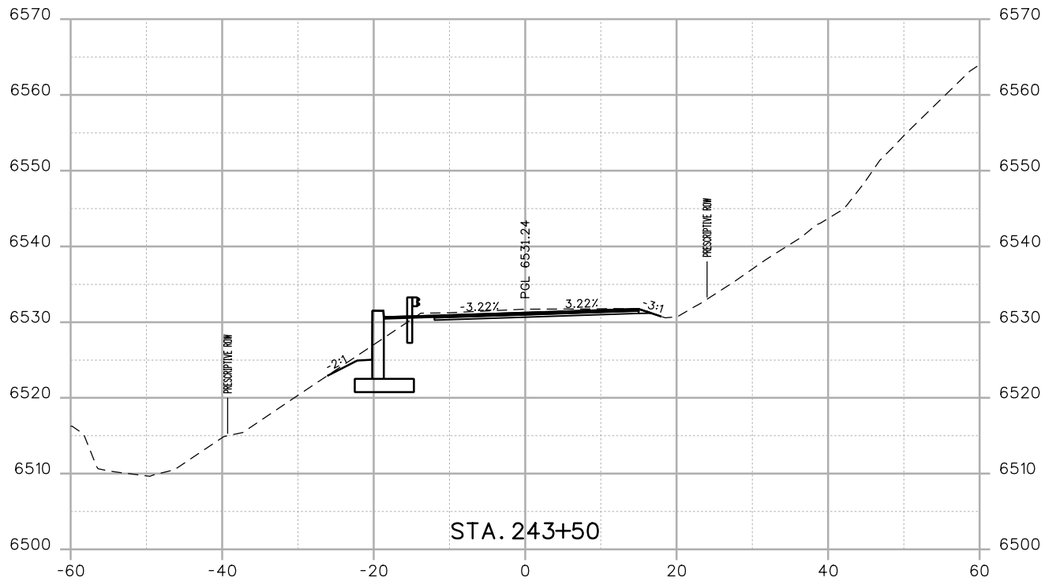

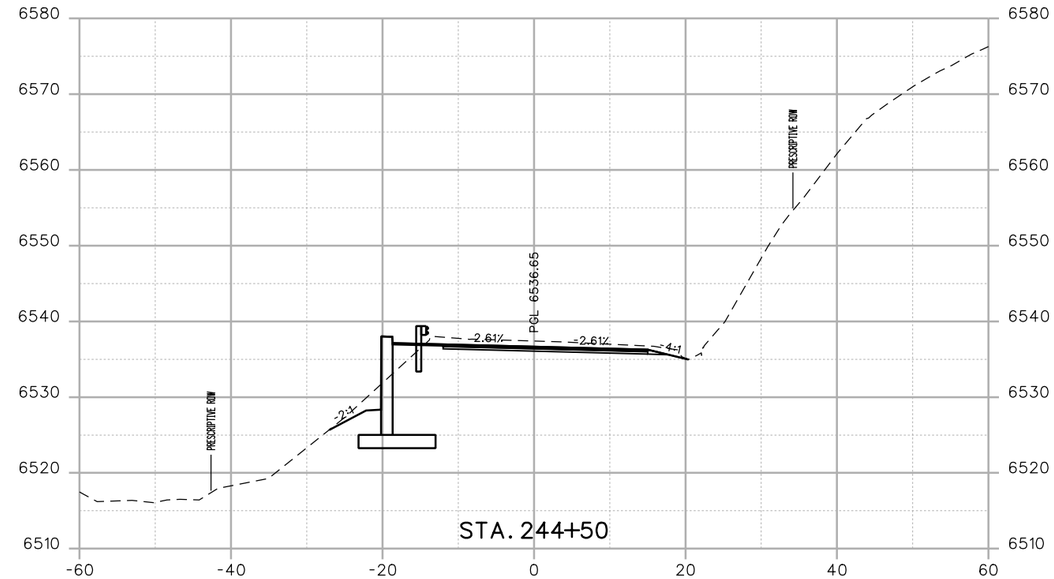

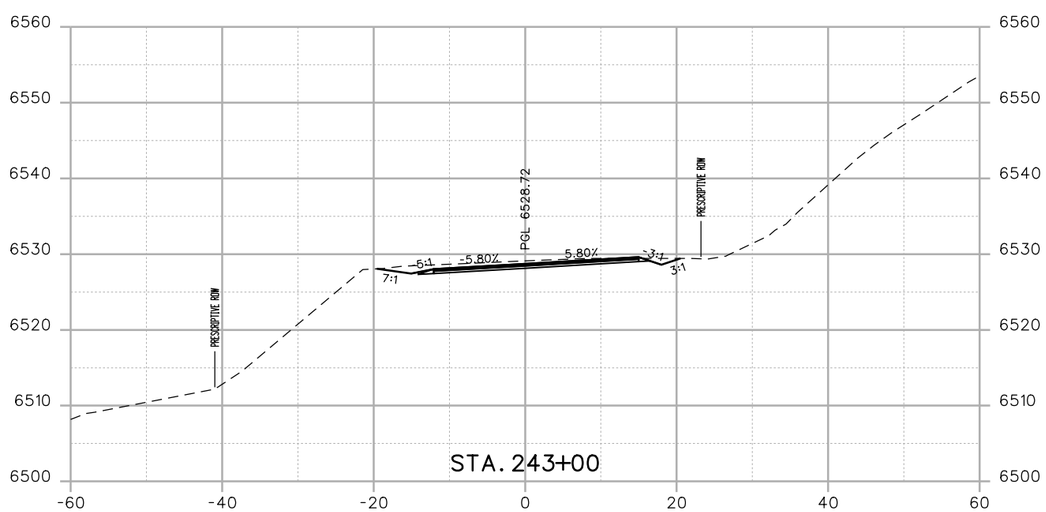

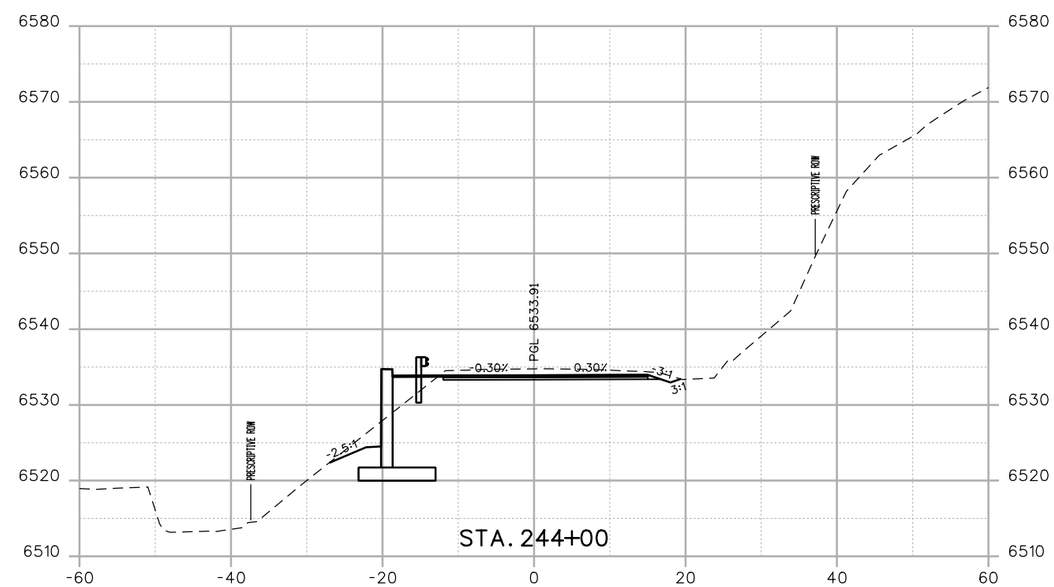

60% SET

CALL UTILITY NOTIFICATION CENTER OF COLORADO
811
CALL 2-BUSINESS DAYS IN ADVANCE BEFORE YOU DIG, GRADE, OR EXCAVATE FOR THE MARKING OF UNDERGROUND MEMBER UTILITIES

REVISIONS:	NO.	DATE	REVISION DESCRIPTION:

Boulder County

BOULDER COUNTY TRANSPORTATION DEPARTMENT
ENGINEERING DIVISION

Michael Baker INTERNATIONAL

DESIGNED:	CAD:	CHECKED:	DATE:
MEM	EAV	DTW	08/30/16

FOURMILE CANYON DR (NORTH)
CROSS SECTIONS

PROJECT NO: 4043.SEPT12C36 | SHEET NO: X35

ben.moulton 4:03:38 PM 8/29/2016 pw:\\DCPWAPP1.bkr.mbakercorp.com:pwprod\Documents\Projects\Lakewood_Office\Boulder_County_Emergency_Transportation\T03\08_Sheet_Files\05_Roadway\DGN\North\Fourmile_N_Rdwy_XSections.dgn

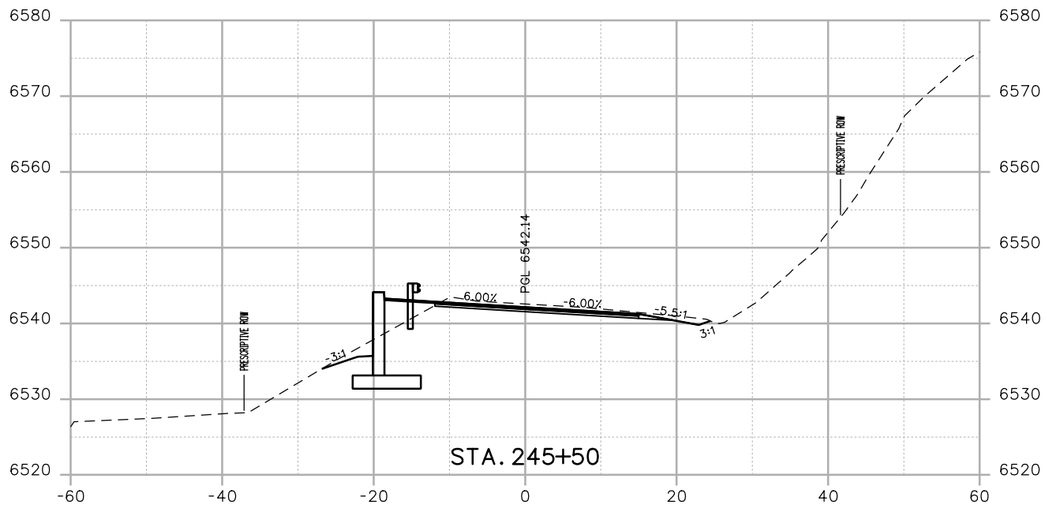

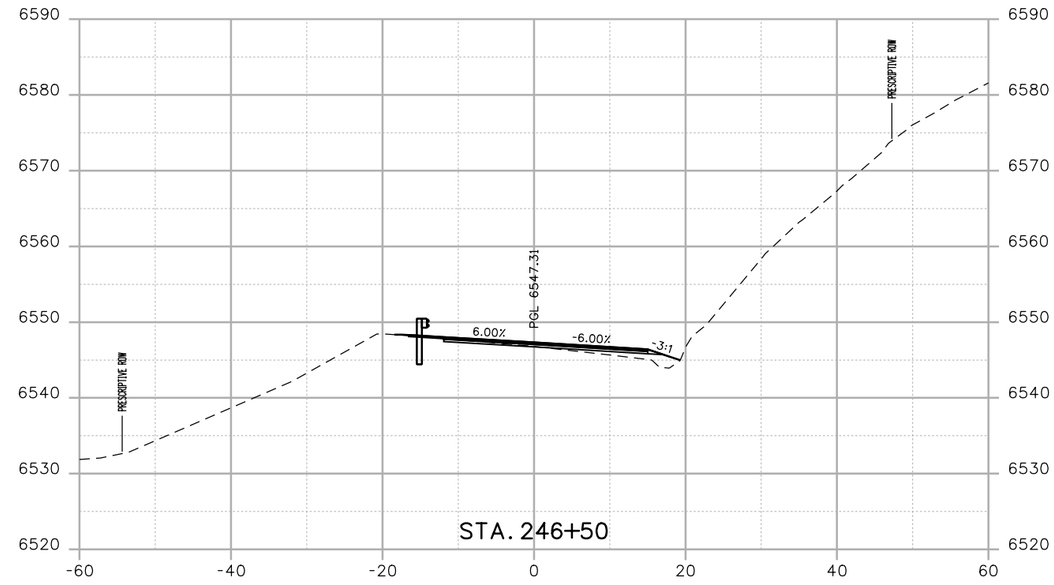

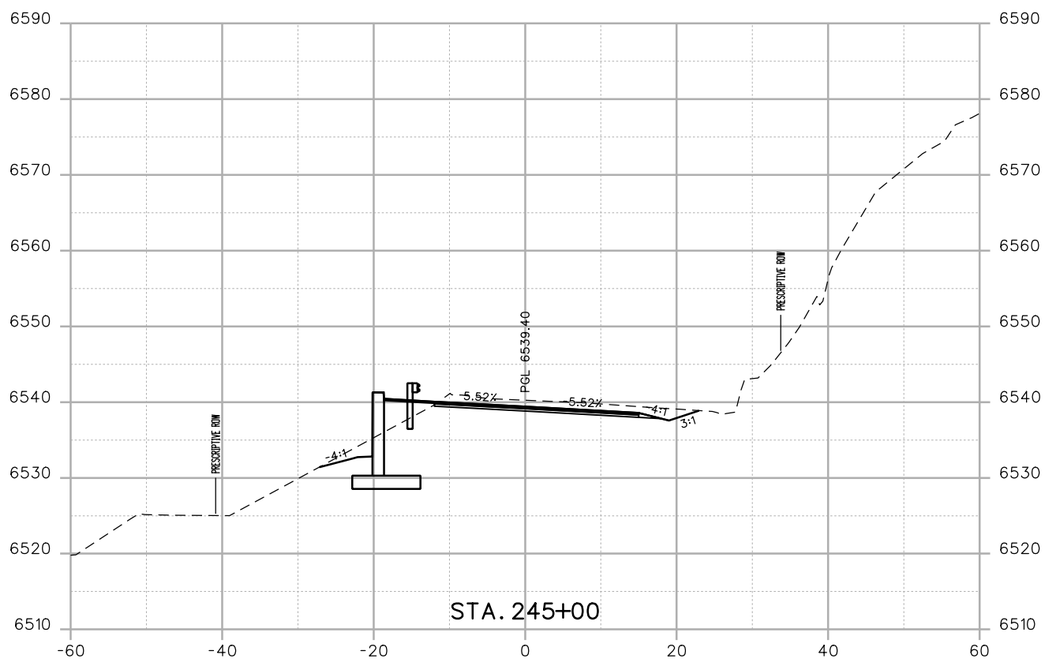

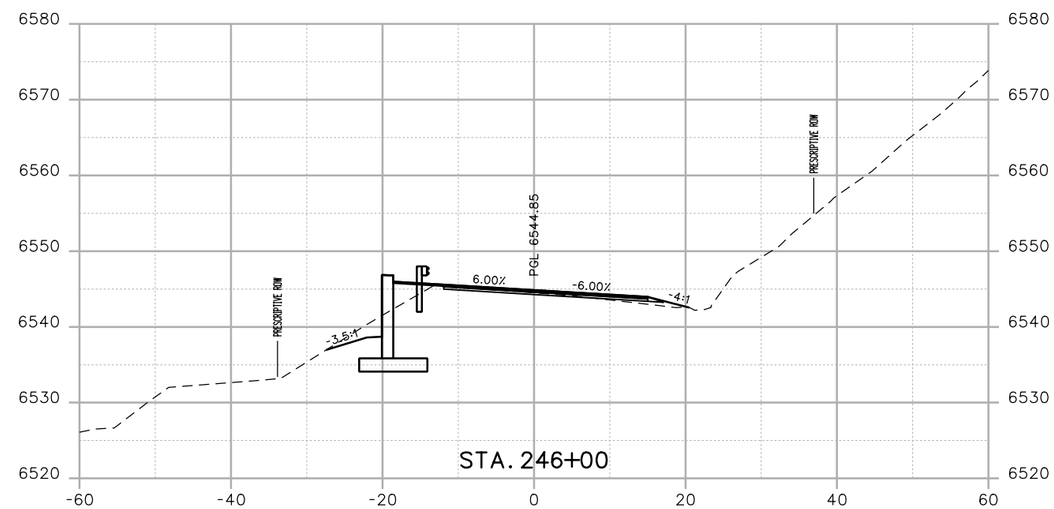

60% SET

CALL UTILITY NOTIFICATION CENTER OF COLORADO
811
CALL 2-BUSINESS DAYS IN ADVANCE BEFORE YOU DIG, GRADE, OR EXCAVATE FOR THE MARKING OF UNDERGROUND MEMBER UTILITIES

REVISIONS:	NO.	DATE	REVISION DESCRIPTION:

Boulder County

BOULDER COUNTY TRANSPORTATION DEPARTMENT
ENGINEERING DIVISION

Michael Baker INTERNATIONAL

DESIGNED:	CAD:	CHECKED:	DATE:
MEM	EAV	DTW	08/30/16

FOURMILE CANYON DR (NORTH)
CROSS SECTIONS

PROJECT NO: 4043.SEPT12C36 | SHEET NO: X36

ben.moulton 4:03:39 PM 8/29/2016 pw:\\DCPWAPP1.bkr.mbakercorp.com:pwprod\Documents\Projects\Lakewood_Office\Boulder_County_Emergency_Transportation\T03\08_Sheet_Files\05_Roadway\DGN\North\Fourmile_N_Rdwy_XSections.dgn

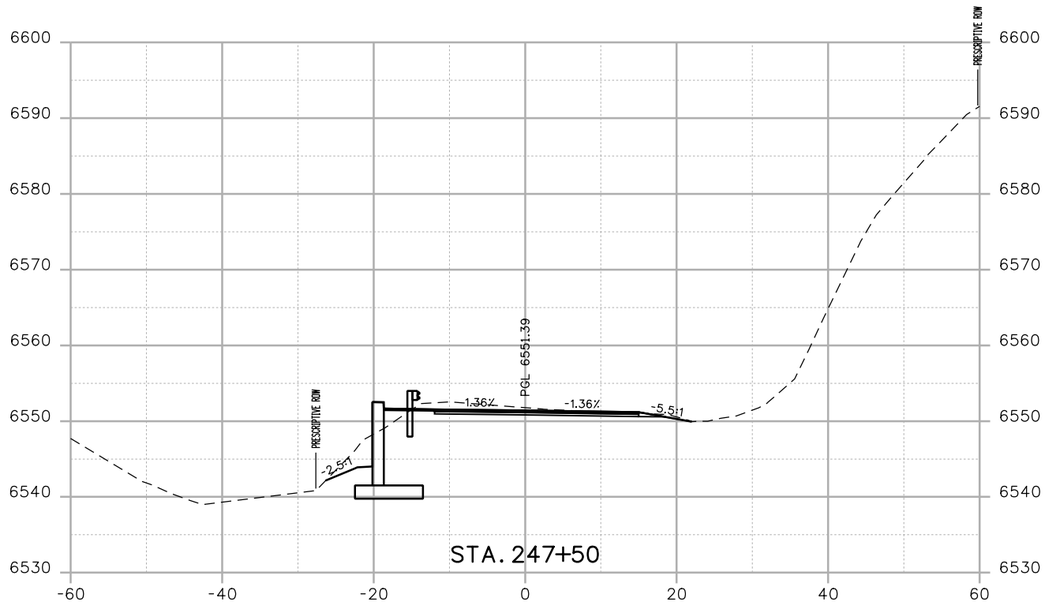

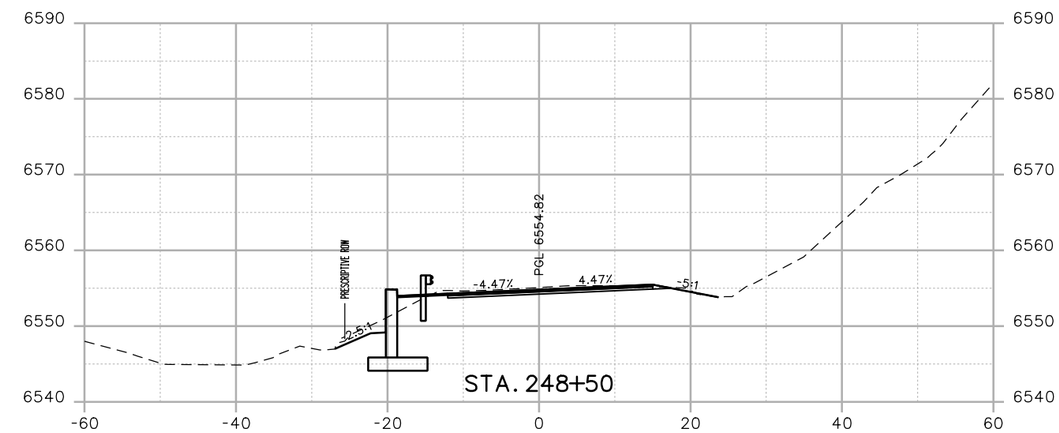

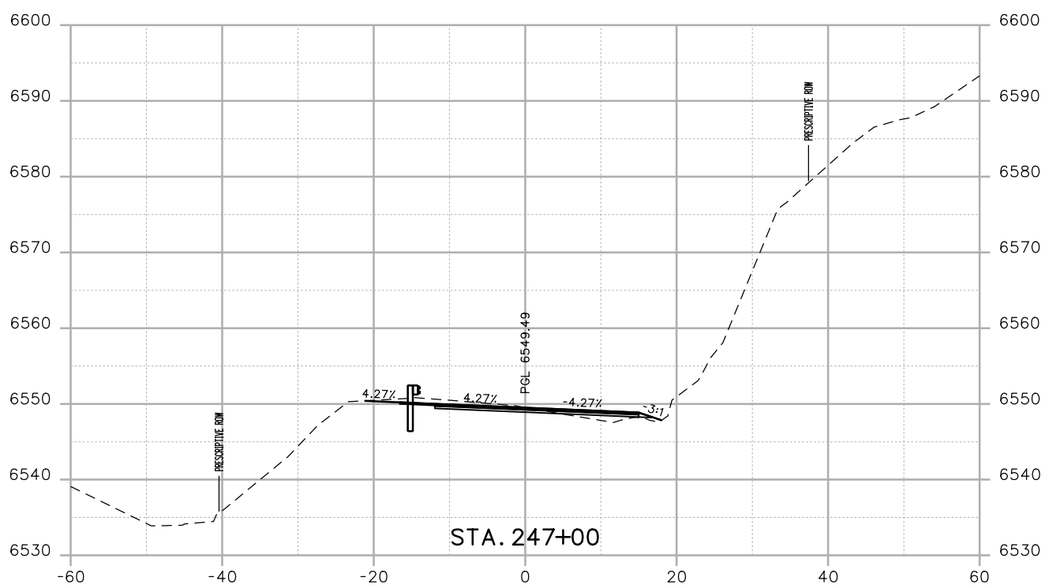

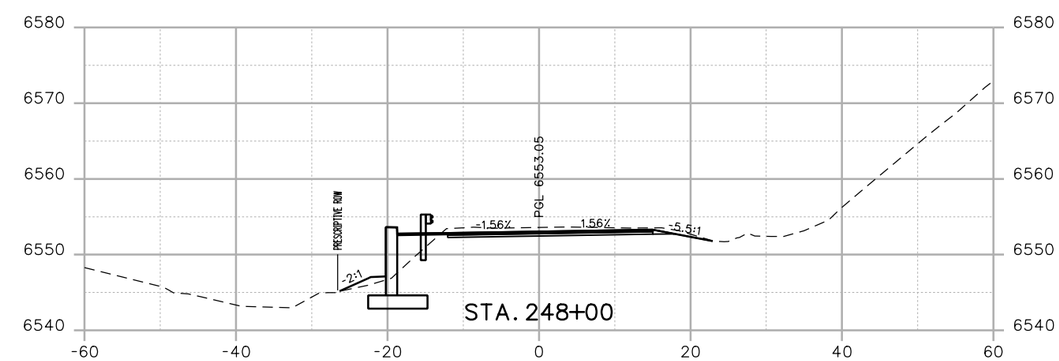

60% SET

CALL UTILITY NOTIFICATION CENTER OF COLORADO
811
CALL 2-BUSINESS DAYS IN ADVANCE BEFORE YOU DIG, GRADE, OR EXCAVATE FOR THE MARKING OF UNDERGROUND MEMBER UTILITIES

REVISIONS:	NO.	DATE	REVISION DESCRIPTION:

Boulder County

BOULDER COUNTY TRANSPORTATION DEPARTMENT
ENGINEERING DIVISION

Michael Baker INTERNATIONAL

DESIGNED:	CAD:	CHECKED:	DATE:
MEM	EAV	DTW	08/30/16

FOURMILE CANYON DR (NORTH)
CROSS SECTIONS

PROJECT NO: 4043.SEPT12C36 | SHEET NO: X37

ben.moulton 4:03:39 PM 8/29/2016 pw:\\DCPWAPP1.bkr.mbakercorp.com:pwprod\Documents\Projects\Lakewood_Office\Boulder_County_Emergency_Transportation\T03\08_Sheet_Files\05_Roadway\DGN\North\Fourmile_N_Rdwy_XSections.dgn

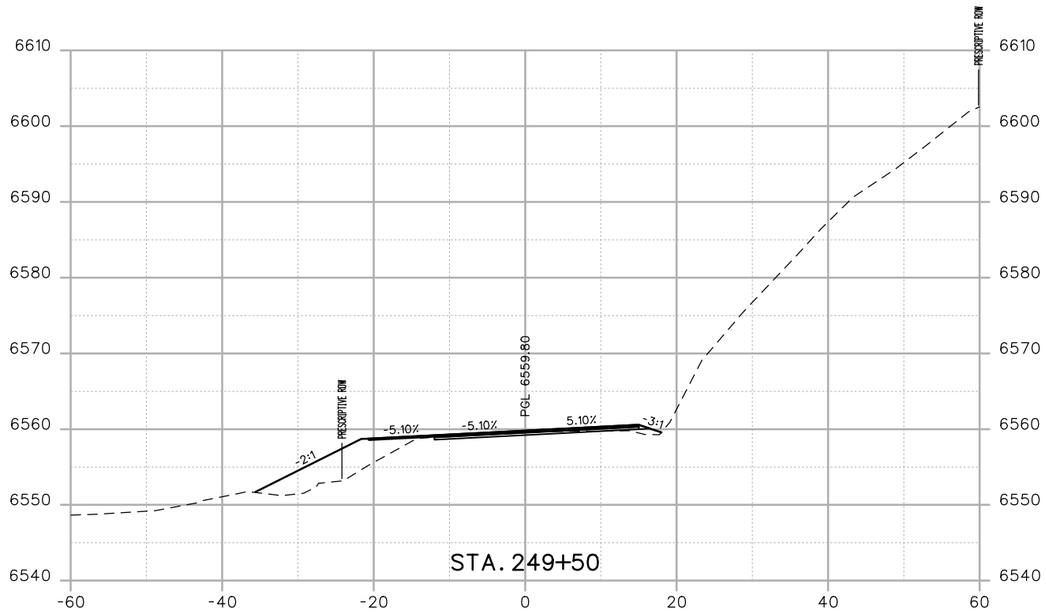

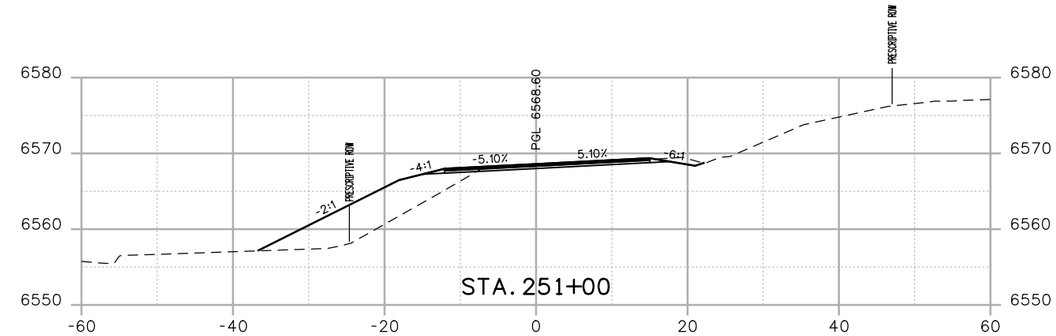

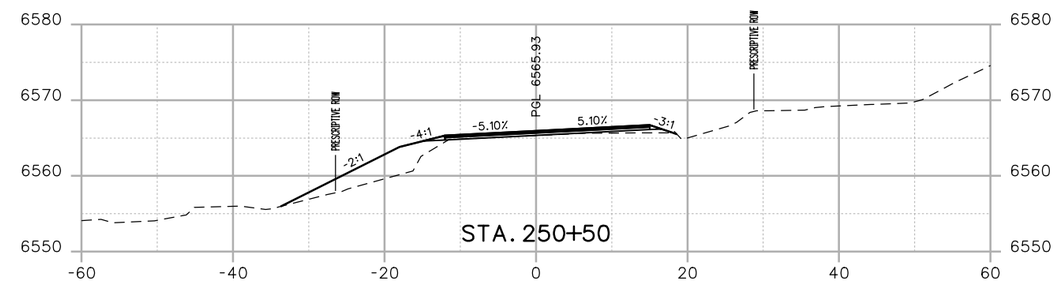

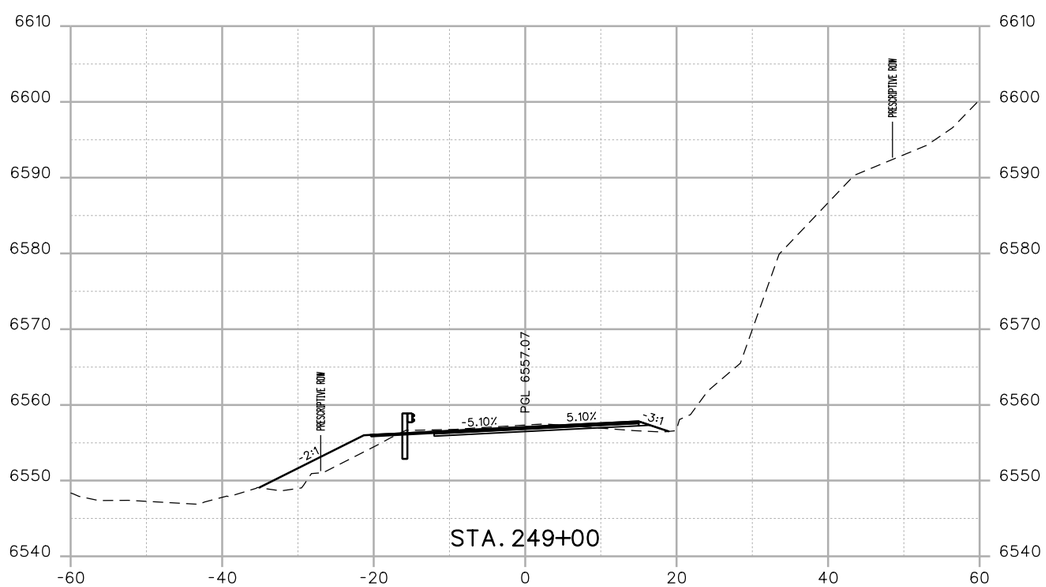

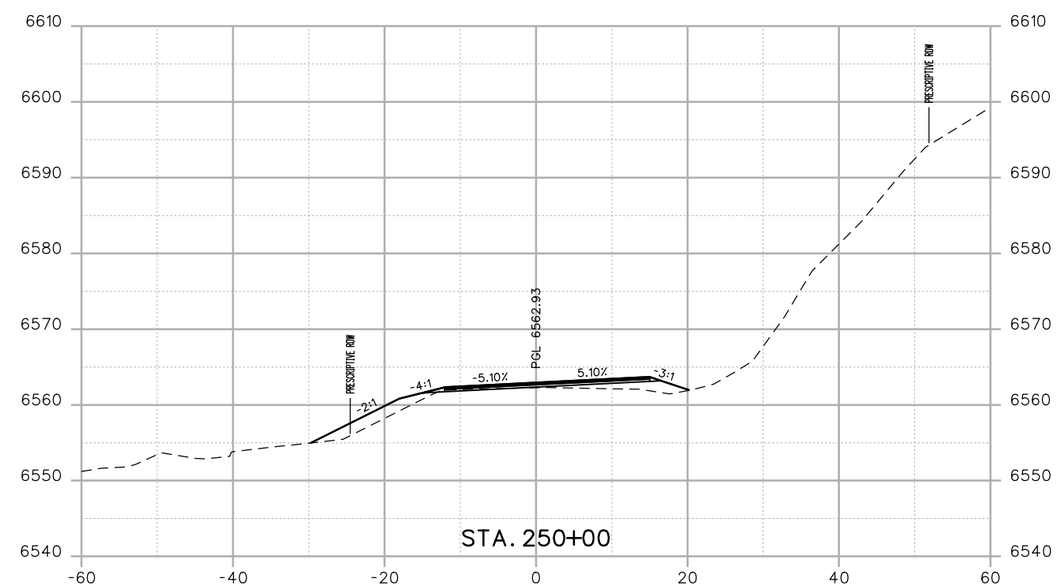

60% SET

CALL UTILITY NOTIFICATION CENTER OF COLORADO
811
CALL 2-BUSINESS DAYS IN ADVANCE BEFORE YOU DIG, GRADE, OR EXCAVATE FOR THE MARKING OF UNDERGROUND MEMBER UTILITIES

REVISIONS:	NO.	DATE	REVISION DESCRIPTION:

Boulder County

BOULDER COUNTY TRANSPORTATION DEPARTMENT
ENGINEERING DIVISION

Michael Baker INTERNATIONAL

DESIGNED:	CAD:	CHECKED:	DATE:
MEM	EAV	DTW	08/30/16

FOURMILE CANYON DR (NORTH)
CROSS SECTIONS

PROJECT NO: 4043.SEPT12C36 | SHEET NO: X38

ben.moulton 4:03:40 PM 8/29/2016 pw:\\DCPWAPP1.bkr.mbakercorp.com:pwprod\Documents\Projects\Lakewood_Office\Boulder_County_Emergency_Transportation\T03\08_Sheet_Files\05_Roadway\DGN\North\Fourmile_N_Rdwy_XSections.dgn

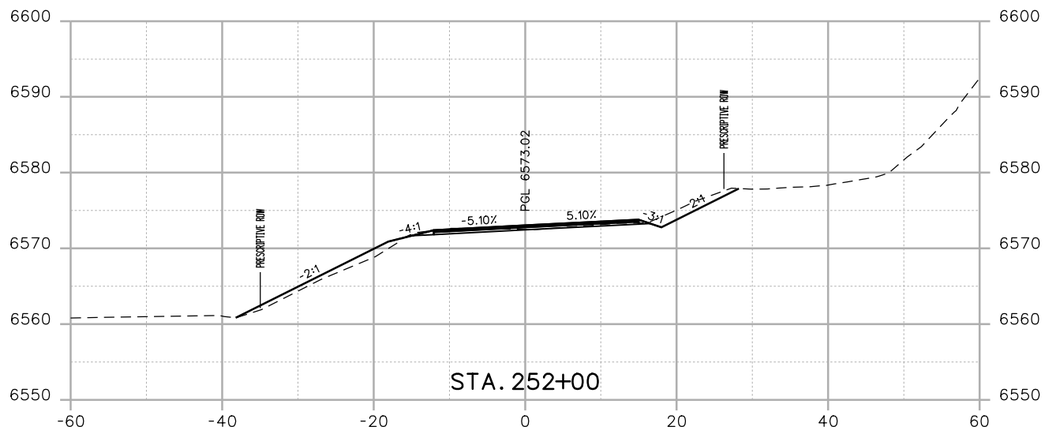

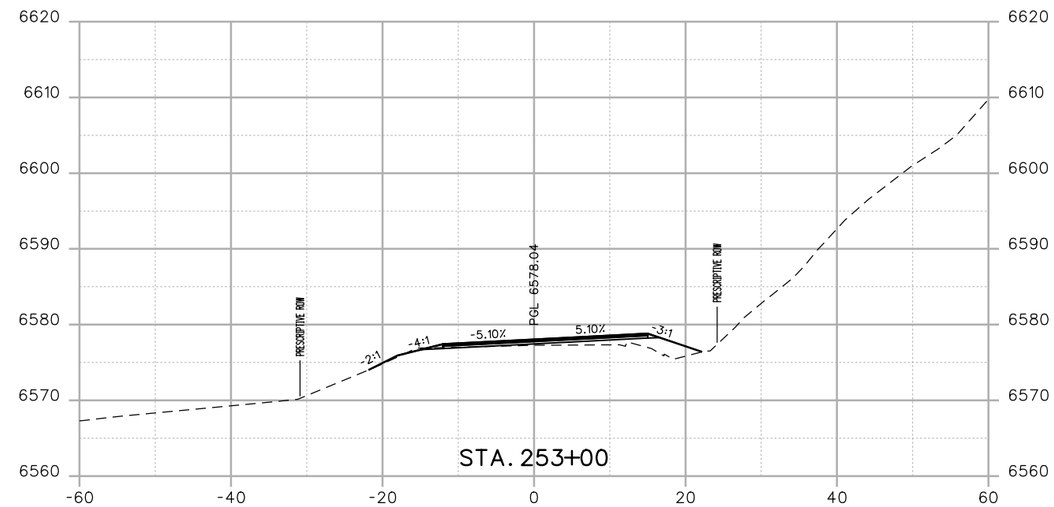

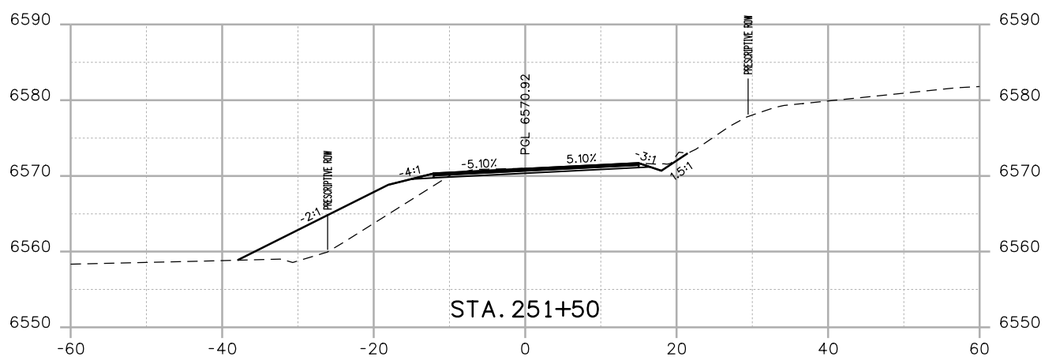

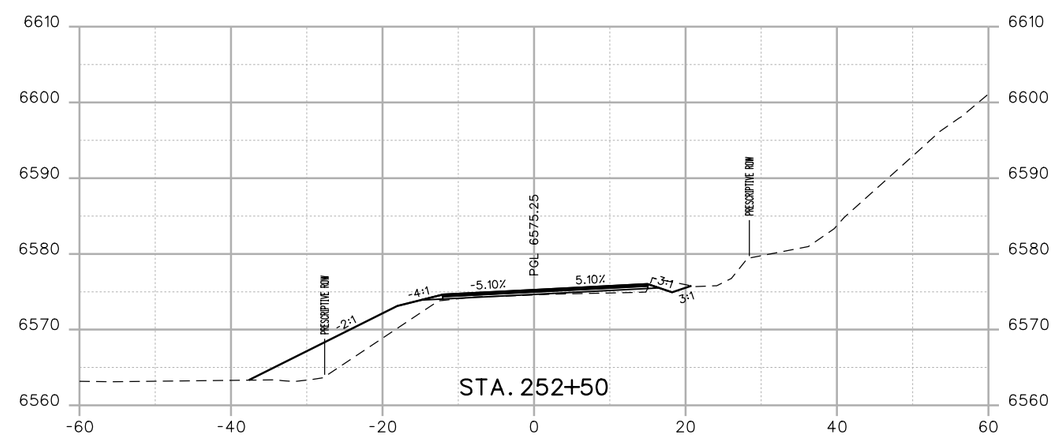

60% SET

CALL UTILITY NOTIFICATION CENTER OF COLORADO
811
CALL 2-BUSINESS DAYS IN ADVANCE BEFORE YOU DIG, GRADE, OR EXCAVATE FOR THE MARKING OF UNDERGROUND MEMBER UTILITIES

REVISIONS:	NO.	DATE	REVISION DESCRIPTION:

Boulder County

BOULDER COUNTY TRANSPORTATION DEPARTMENT
ENGINEERING DIVISION

Michael Baker INTERNATIONAL

DESIGNED:	CAD:	CHECKED:	DATE:
MEM	EAV	DTW	08/30/16

FOURMILE CANYON DR (NORTH)
CROSS SECTIONS

PROJECT NO: 4043.SEPT12C36 | SHEET NO: X39

ben.moulton 4:03:41 PM 8/29/2016 pw:\\DCPWAPP1.bkr.mbakercorp.com:pwprod\Documents\Projects\Lakewood_Office\Boulder_County_Emergency_Transportation\T03\08_Sheet_Files\05_Roadway\DGN\North\Fourmile_N_Rdwy_XSections.dgn

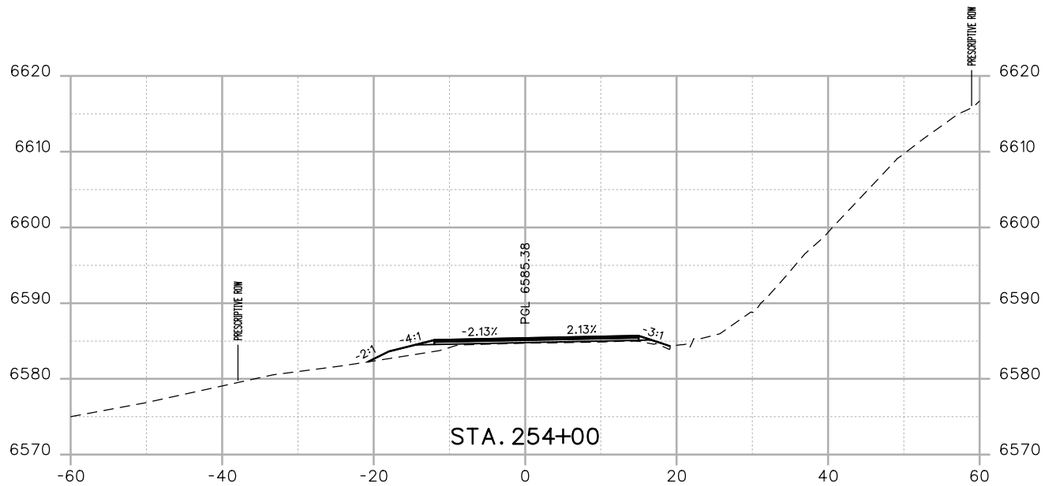

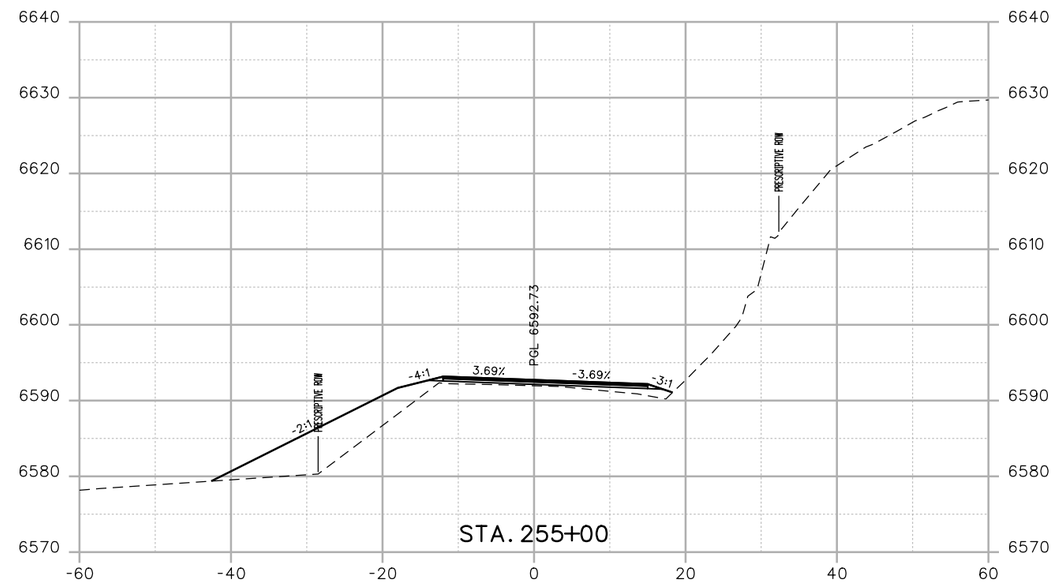

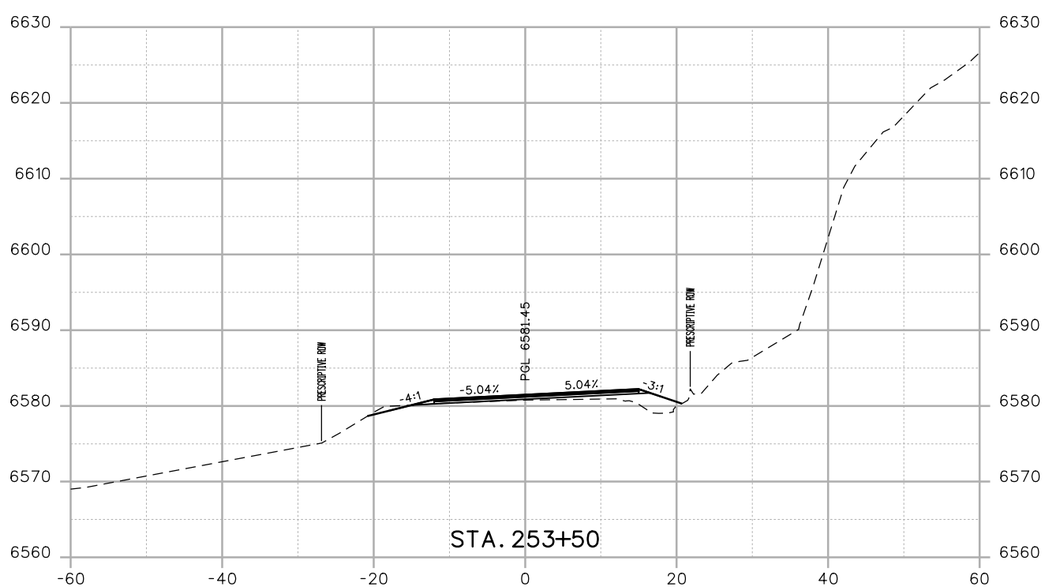

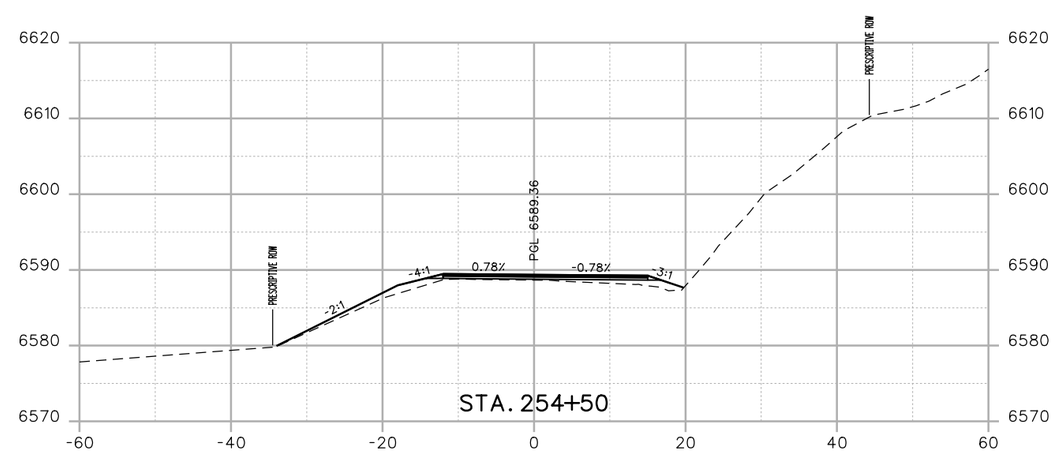

60% SET

CALL UTILITY NOTIFICATION CENTER OF COLORADO
811
CALL 2-BUSINESS DAYS IN ADVANCE BEFORE YOU DIG, GRADE, OR EXCAVATE FOR THE MARKING OF UNDERGROUND MEMBER UTILITIES

REVISIONS:	NO.	DATE	REVISION DESCRIPTION:

Boulder County

Michael Baker INTERNATIONAL

BOULDER COUNTY TRANSPORTATION DEPARTMENT
ENGINEERING DIVISION

DESIGNED:	CAD:	CHECKED:	DATE:
MEM	EAV	DTW	08/30/16

FOURMILE CANYON DR (NORTH)
CROSS SECTIONS

PROJECT NO: 4043.SEPT12C36 | SHEET NO: X40

ben.moulton 4:03:41 PM 8/29/2016 pw:\\DCPWAPP1.bkr.mbakercorp.com:pwprod\Documents\Projects\Lakewood_Office\Boulder_County_Emergency_Transportation\T03\08_Sheet_Files\05_Roadway\DGN\North\Fourmile_N_Rdwy_XSections.dgn

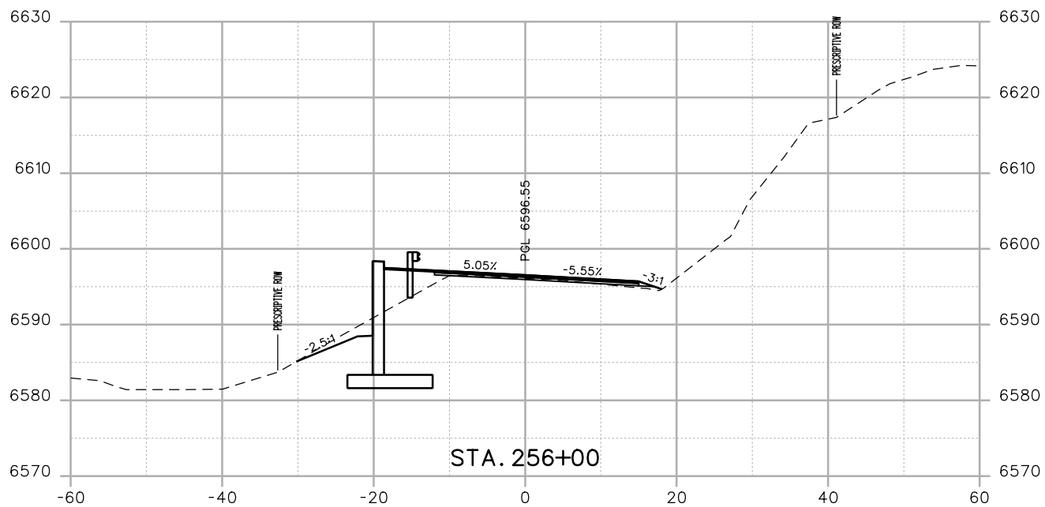

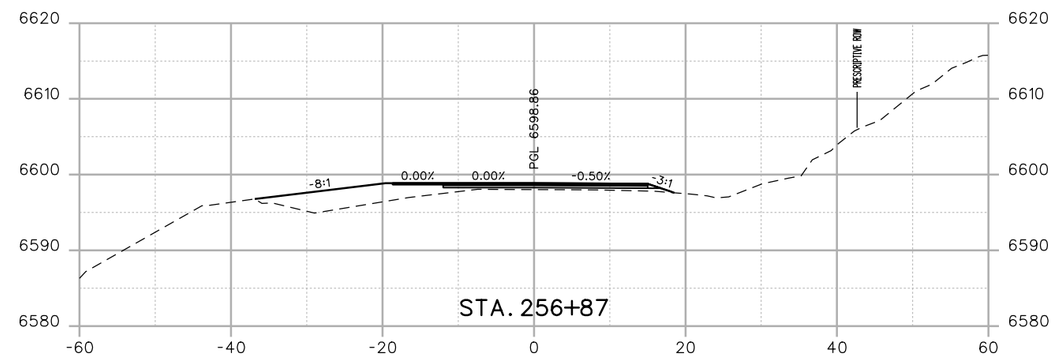

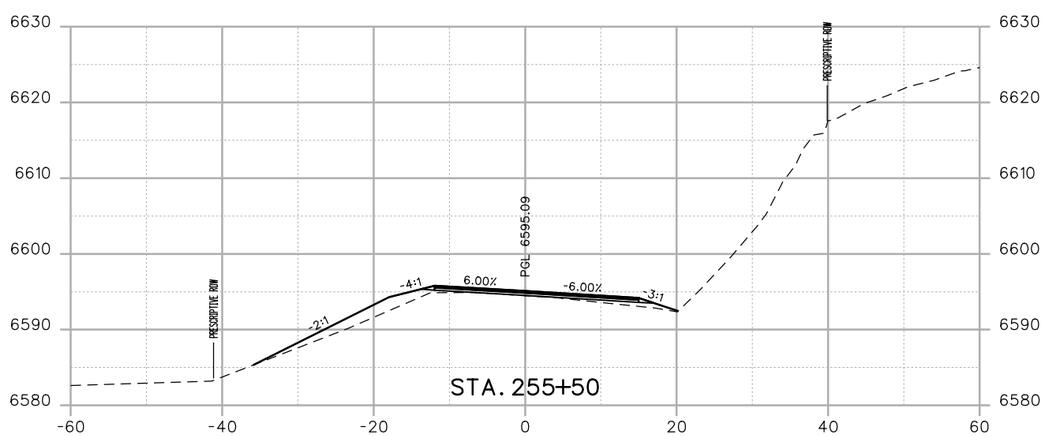

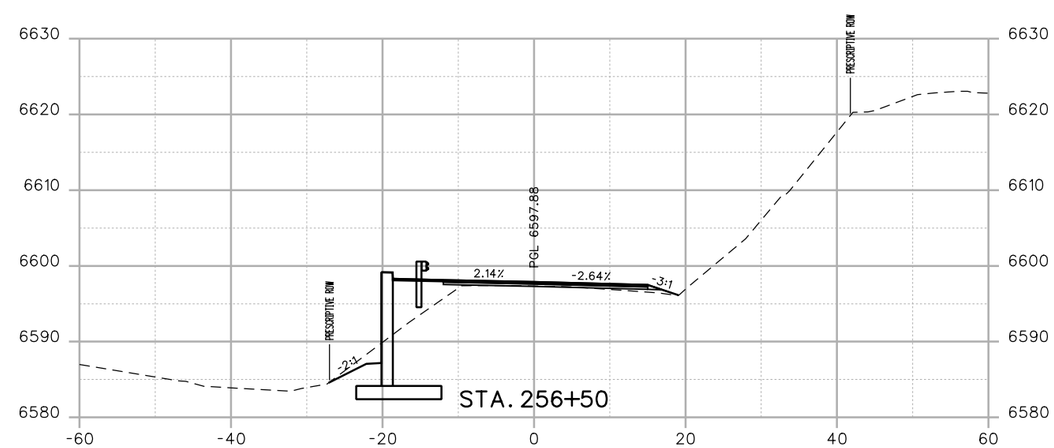

60% SET

CALL UTILITY NOTIFICATION CENTER OF COLORADO
811
CALL 2-BUSINESS DAYS IN ADVANCE BEFORE YOU DIG, GRADE, OR EXCAVATE FOR THE MARKING OF UNDERGROUND MEMBER UTILITIES

REVISIONS:	NO.	DATE	REVISION DESCRIPTION:

Boulder County

BOULDER COUNTY TRANSPORTATION DEPARTMENT
ENGINEERING DIVISION

Michael Baker INTERNATIONAL

DESIGNED:	CAD:	CHECKED:	DATE:
MEM	EAV	DTW	08/30/16

FOURMILE CANYON DR (NORTH)
CROSS SECTIONS

PROJECT NO: 4043.SEPT12C36 | SHEET NO: X41

ben.moulton 4:03:42 PM 8/29/2016 pw:\\DCPWAPP1.bkr.mbakercorp.com:pwprod\Documents\Projects\Lakewood_Office\Boulder_County_Emergency_Transportation\T03\08_Sheet_Files\05_Roadway\DGN\North\Fournile_N_Rdwy_XSections.dgn