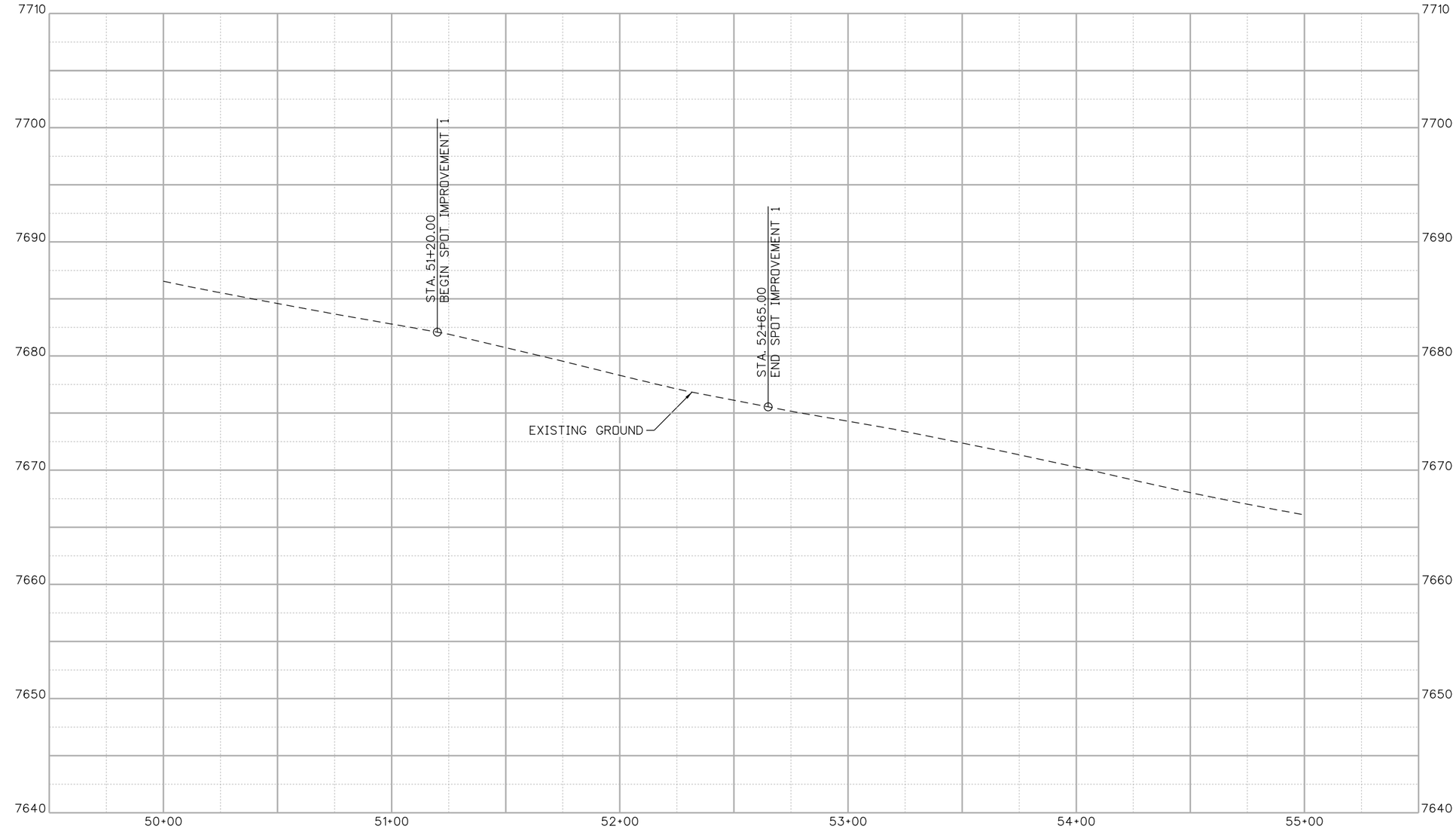

UPPER FOURMILE PROFILE

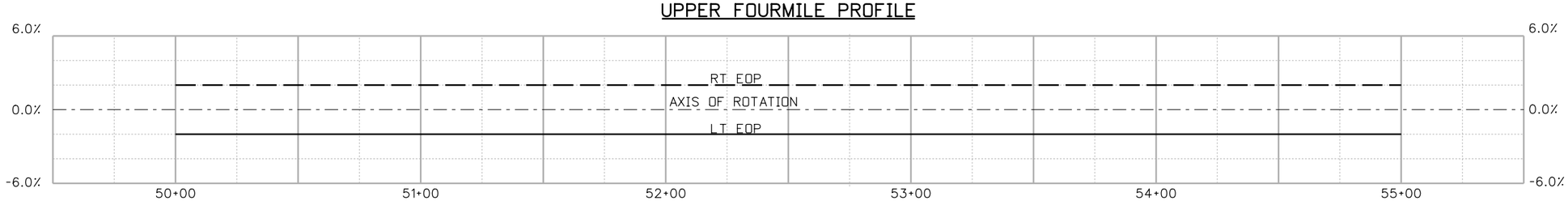

SUPERELEVATION

90% SET

CALL UTILITY NOTIFICATION CENTER OF COLORADO
811
CALL 2-BUSINESS DAYS IN ADVANCE BEFORE YOU DIG, GRADE, OR EXCAVATE FOR THE MARKING OF UNDERGROUND MEMBER UTILITIES

REVISIONS:	NO.	DATE	REVISION DESCRIPTION:

BOULDER COUNTY TRANSPORTATION DEPARTMENT
ENGINEERING DIVISION
Boulder County
Michael Baker INTERNATIONAL

DESIGNED:	CAD:	CHECKED:	DATE:
AJG	ERR	LMK	03/25/16

UPPER FOURMILE CANYON DRIVE
ROADWAY PROFILES (1 OF 30)

PROJECT NO: 4041.SEPT12C37 | SHEET NO: 143

john.miller 9:47:00 AM pw:\\DCPWAPP1.bkr.mbakercorp.com:pwprod\Documents\Projects\Lakewood_Office\Boulder_County_Emergency_Transportation\TOI\08_Sheet_Files\05_Roadway\DGN\UFM_RDWY_PROF01.dgn

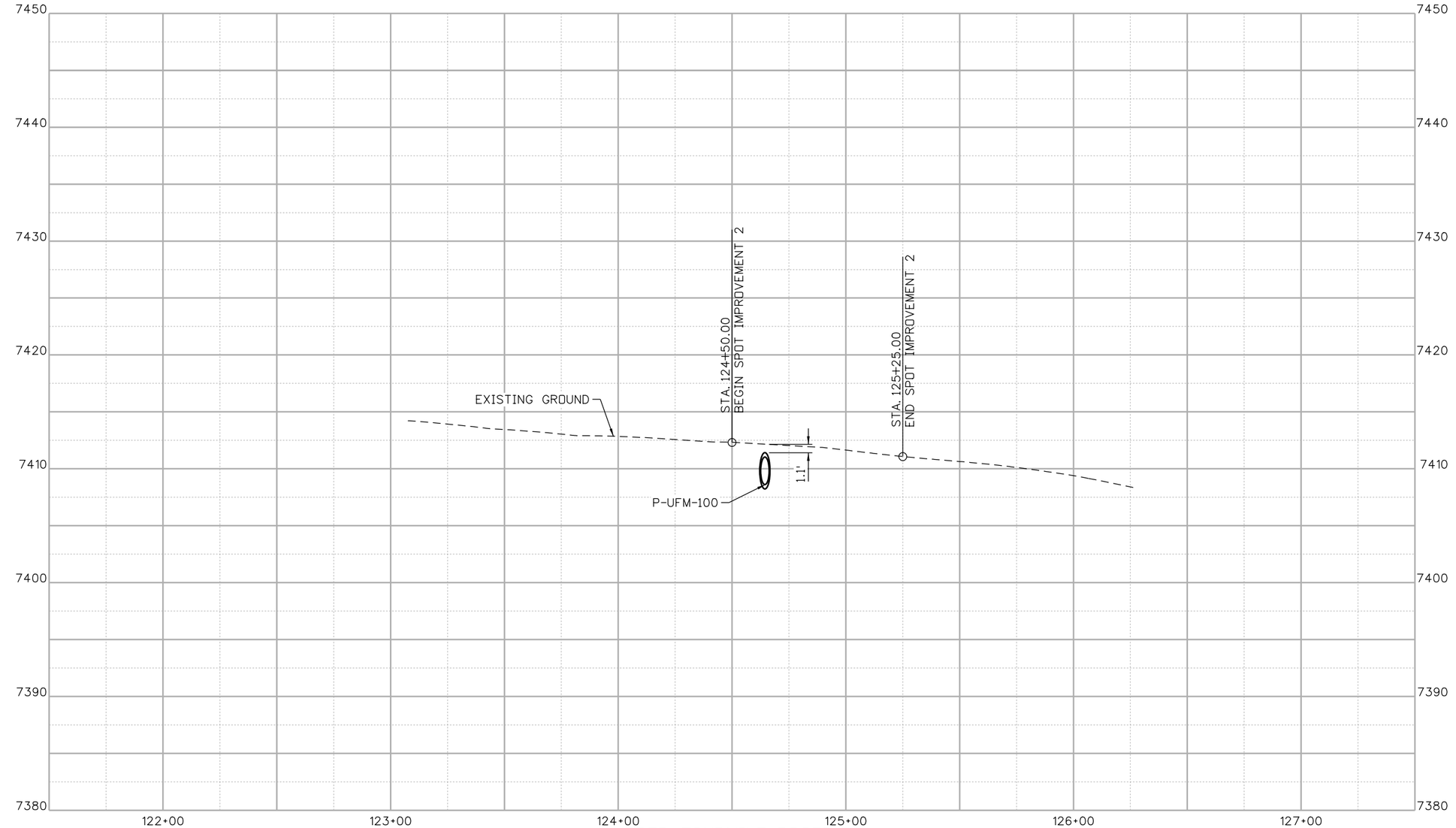

UPPER FOURMILE PROFILE

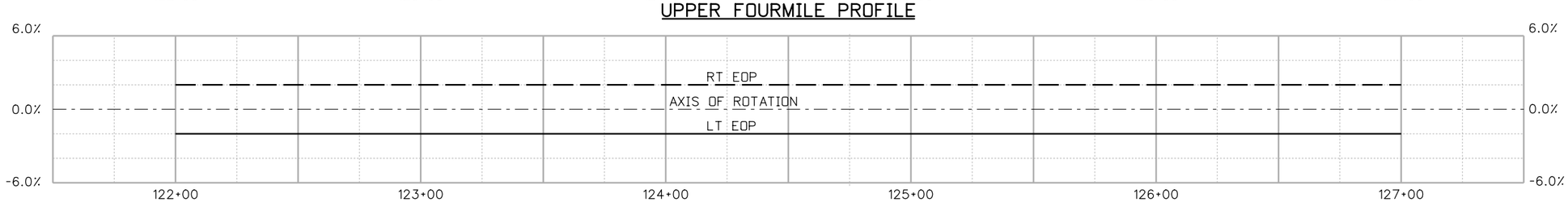

SUPERELEVATION

90% SET

CALL UTILITY NOTIFICATION CENTER OF COLORADO
811
CALL 2-BUSINESS DAYS IN ADVANCE BEFORE YOU DIG, GRADE, OR EXCAVATE FOR THE MARKING OF UNDERGROUND MEMBER UTILITIES

REVISIONS:	NO.	DATE	REVISION DESCRIPTION:

BOULDER COUNTY TRANSPORTATION DEPARTMENT
ENGINEERING DIVISION
Boulder County
Michael Baker INTERNATIONAL

DESIGNED:	CAD:	CHECKED:	DATE:
AJG	ERR	LMK	03/25/16

UPPER FOURMILE CANYON DRIVE
ROADWAY PROFILES (2 OF 30)

PROJECT NO: 4041.SEPT12C37
SHEET NO: 144

john.miller 9:47:17 AM pw:\\DCPWAPP1.bkr.mbakercorp.com:pwprod\Documents\Projects\Lakewood_Office\Boulder_County_Emergency_Transportation\TO1\08_Sheet_Files\05_Roadway\DGN\UFM_RDWY_PROF02.dgn

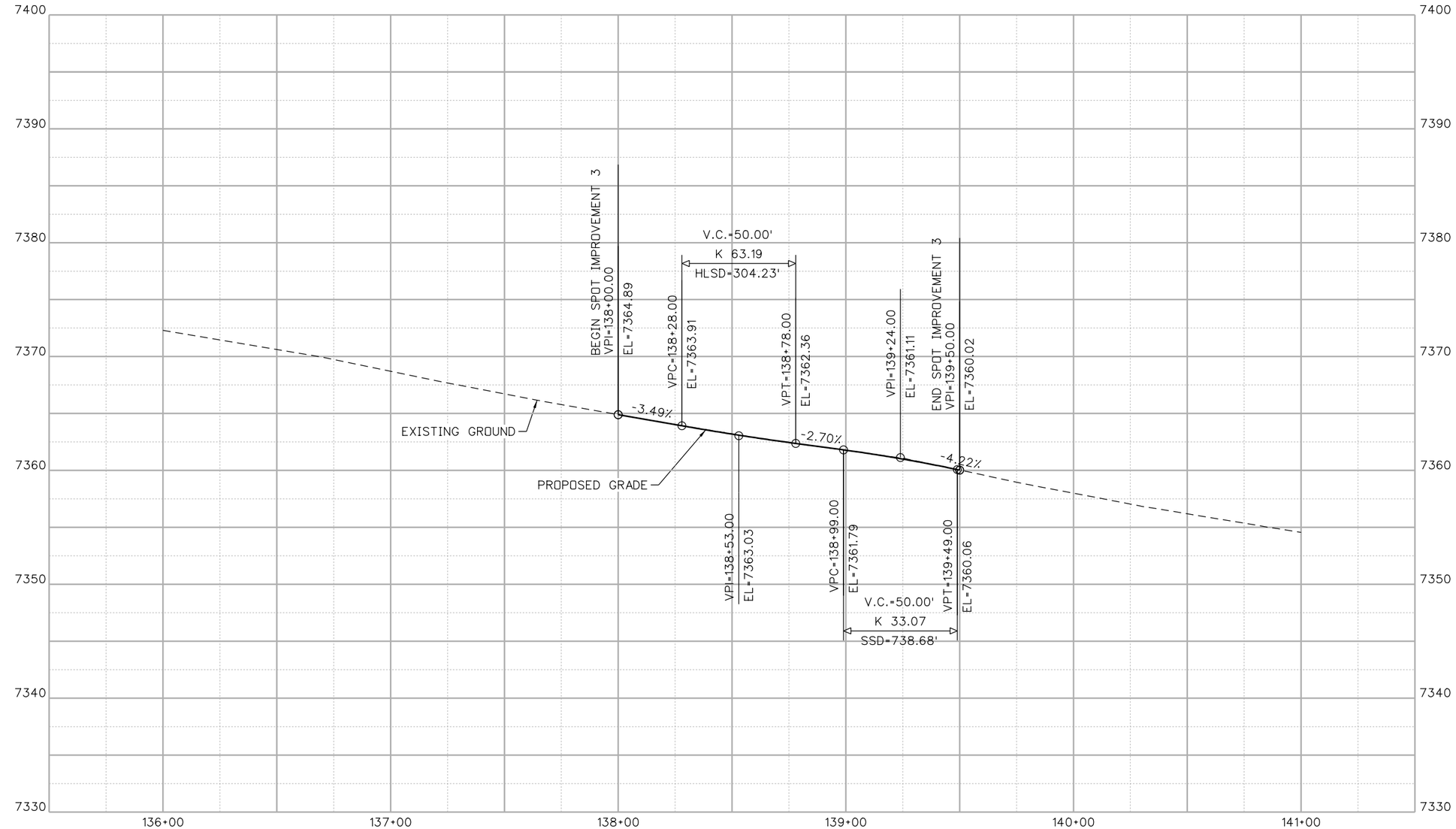

UPPER FOURMILE PROFILE

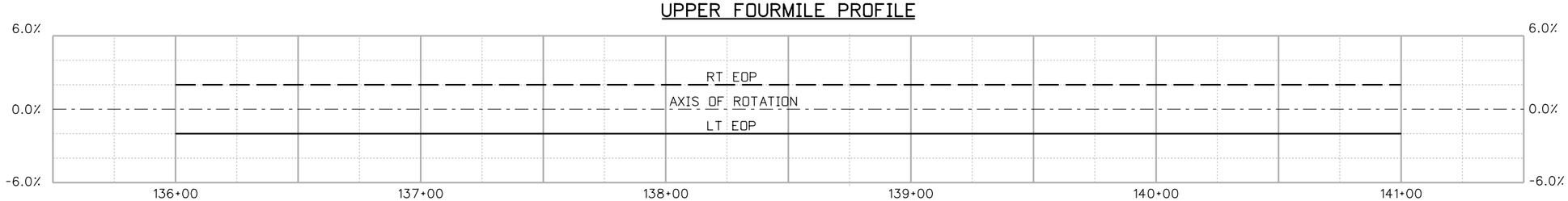

SUPERELEVATION

90% SET

CALL UTILITY NOTIFICATION CENTER OF COLORADO
811
CALL 2-BUSINESS DAYS IN ADVANCE BEFORE YOU DIG, GRADE, OR EXCAVATE FOR THE MARKING OF UNDERGROUND MEMBER UTILITIES

REVISIONS:	NO.	DATE	REVISION DESCRIPTION:

BOULDER COUNTY TRANSPORTATION DEPARTMENT
ENGINEERING DIVISION
Boulder County
Michael Baker INTERNATIONAL

DESIGNED:	CAD:	CHECKED:	DATE:
AJG	ERR	LMK	03/25/16

UPPER FOURMILE CANYON DRIVE
ROADWAY PROFILES
(3 OF 30)

PROJECT NO: 4041.SEPT12C37
SHEET NO: 145

john.miller 9:47:35 AM pw:\\DCPWAPP1.bkr.mbakercorp.com:pwprod\Documents\Projects\Lakewood_Office\Boulder_County_Emergency_Transportation\T01\08_Sheet_Files\05_Roadway\DGN\UFM_RDWY_PROF03.dgn

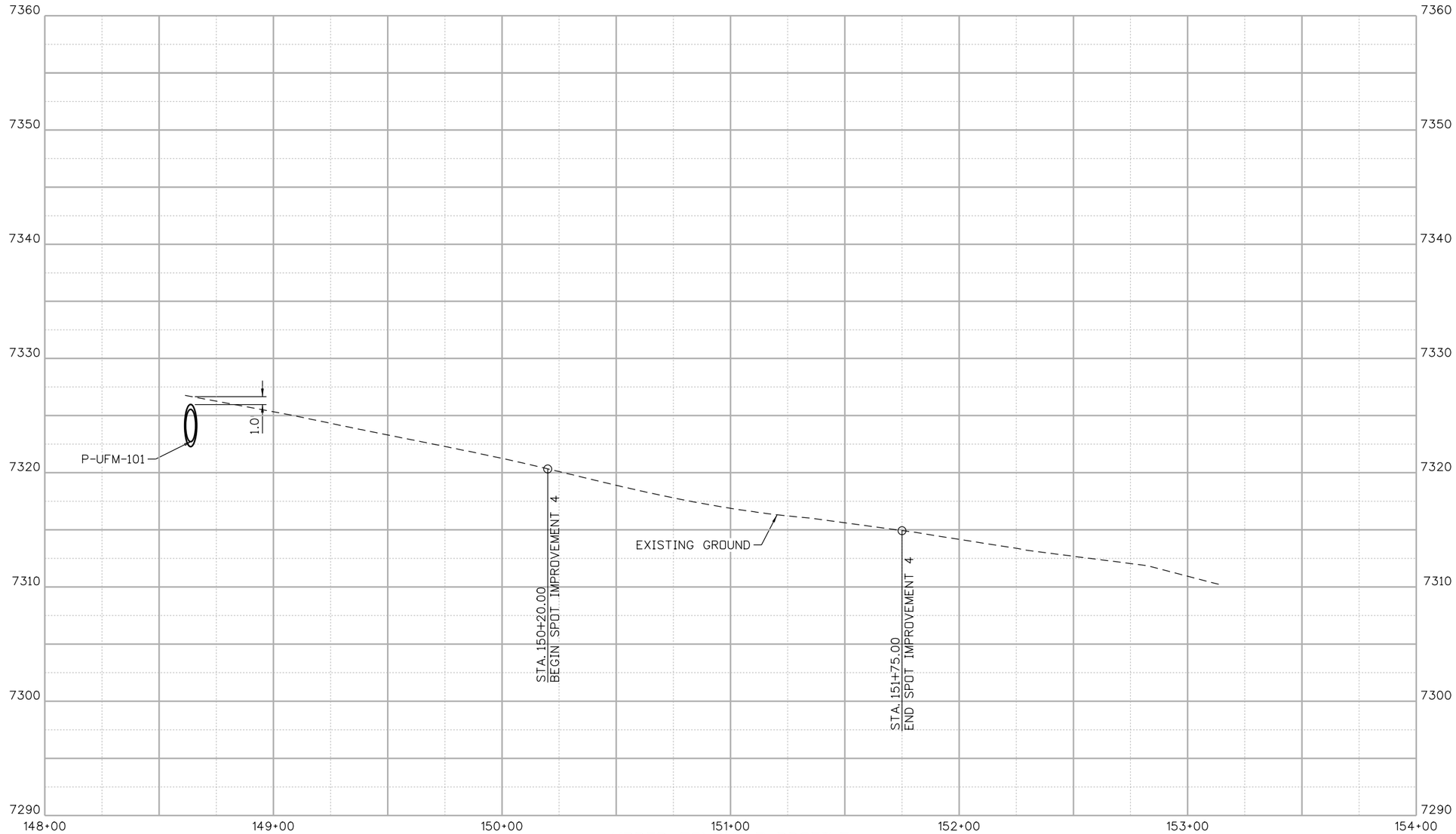

UPPER FOURMILE PROFILE

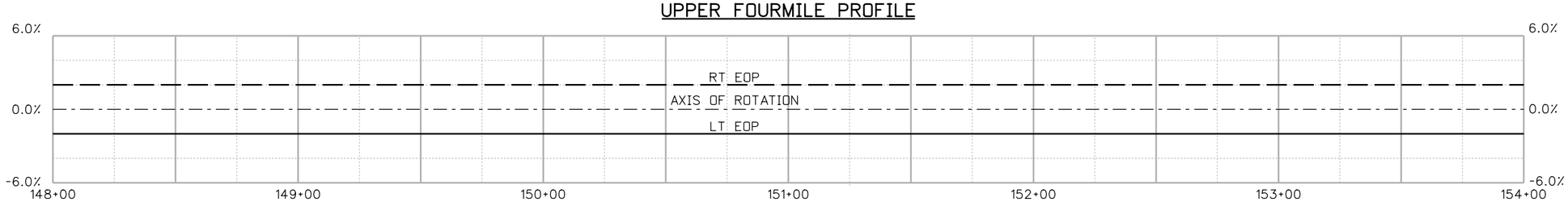

SUPERELEVATION

90% SET

CALL UTILITY NOTIFICATION CENTER OF COLORADO
811
CALL 2-BUSINESS DAYS IN ADVANCE BEFORE YOU DIG, GRADE, OR EXCAVATE FOR THE MARKING OF UNDERGROUND MEMBER UTILITIES

REVISIONS:	NO.	DATE	REVISION DESCRIPTION:

Boulder County

Michael Baker INTERNATIONAL

BOULDER COUNTY TRANSPORTATION DEPARTMENT
ENGINEERING DIVISION

DESIGNED:	CAD:	CHECKED:	DATE:
AJG	ERR	LMK	03/25/16

UPPER FOURMILE CANYON DRIVE
ROADWAY PROFILES
(4 OF 30)

PROJECT NO: 4041.SEPT12C37 | SHEET NO: 146

john.miller 9:47:52 AM pw:\\DCPWAPP1.bkr.mbakercorp.com:pwprod\Documents\Projects\Lakewood_Office\Boulder_County_Emergency_Transportation\T01\08_Sheet_Files\05_Roadway\DGN\UFM_RDWY_PROF04.dgn

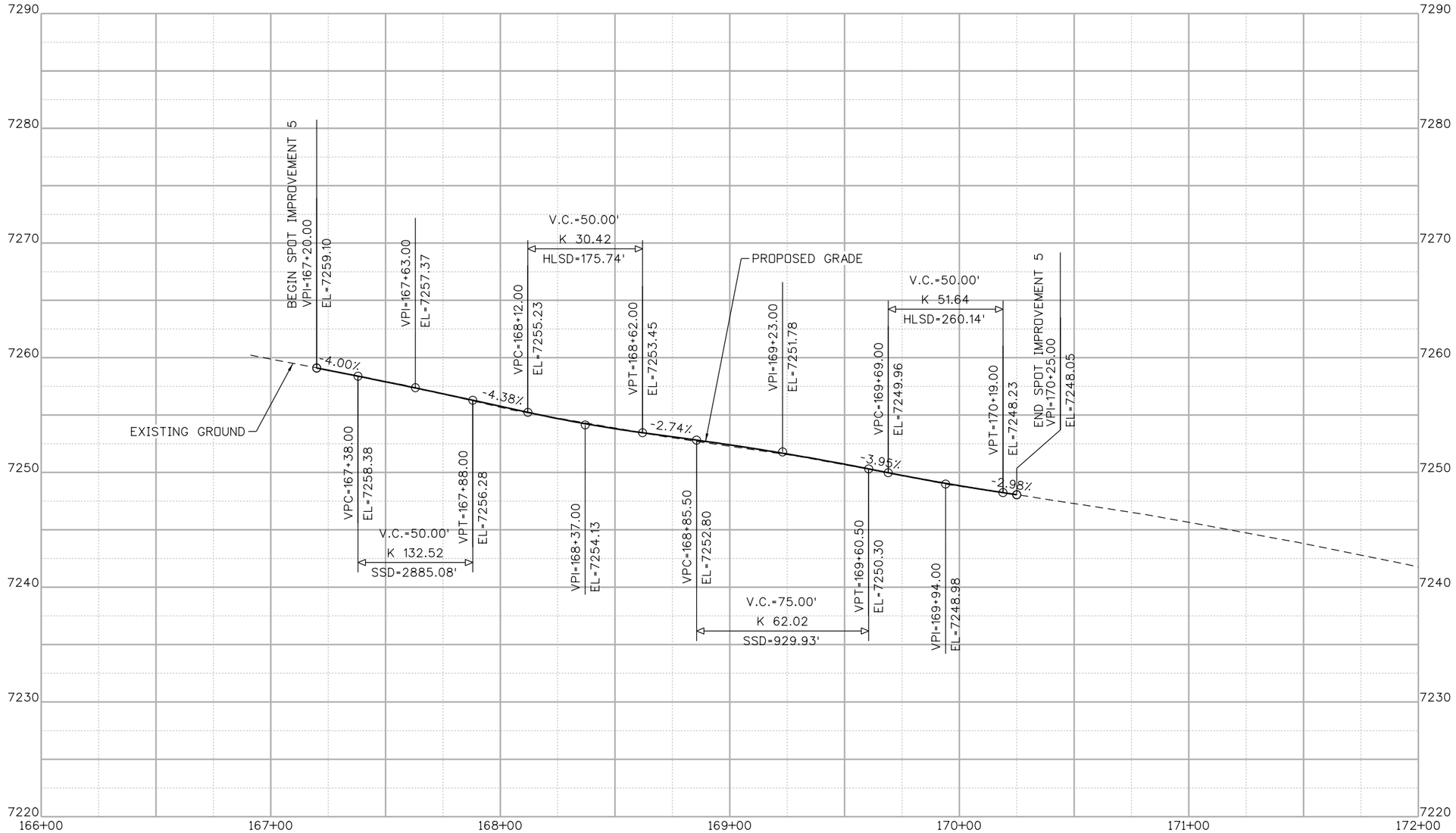

UPPER FOURMILE PROFILE

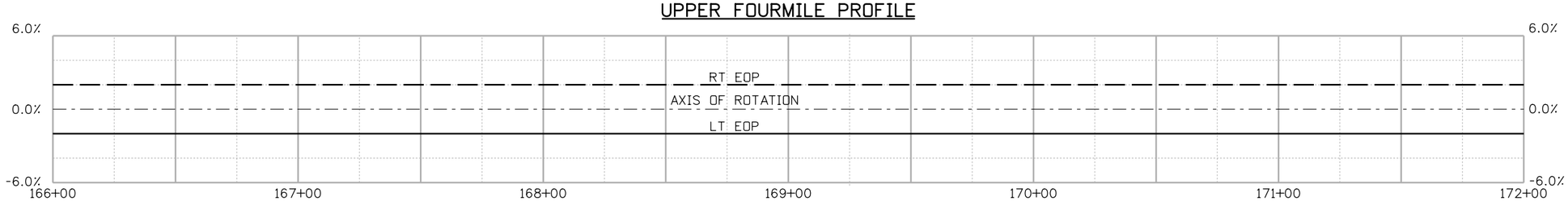

SUPERELEVATION

90% SET

CALL UTILITY NOTIFICATION CENTER OF COLORADO
811
CALL 2-BUSINESS DAYS IN ADVANCE BEFORE YOU DIG, GRADE, OR EXCAVATE FOR THE MARKING OF UNDERGROUND MEMBER UTILITIES

REVISIONS:	NO.	DATE	REVISION DESCRIPTION:

BOULDER COUNTY TRANSPORTATION DEPARTMENT
ENGINEERING DIVISION
Boulder County
Michael Baker INTERNATIONAL

DESIGNED:	CAD:	CHECKED:	DATE:
AJG	ERR	LMK	03/25/16

UPPER FOURMILE CANYON DRIVE
ROADWAY PROFILES (5 OF 30)

PROJECT NO: 4041.SEPT12C37
SHEET NO: 147

john.miller 9:48:09 AM pw:\\DCPWAPP1.bkr.mbakercorp.com:pwprod\Documents\Projects\Lakewood_Office\Boulder_County_Emergency_Transportation\T01\08_Sheet_Files\05_Roadway\DGN\UFM_RDWY_PROF05.dgn

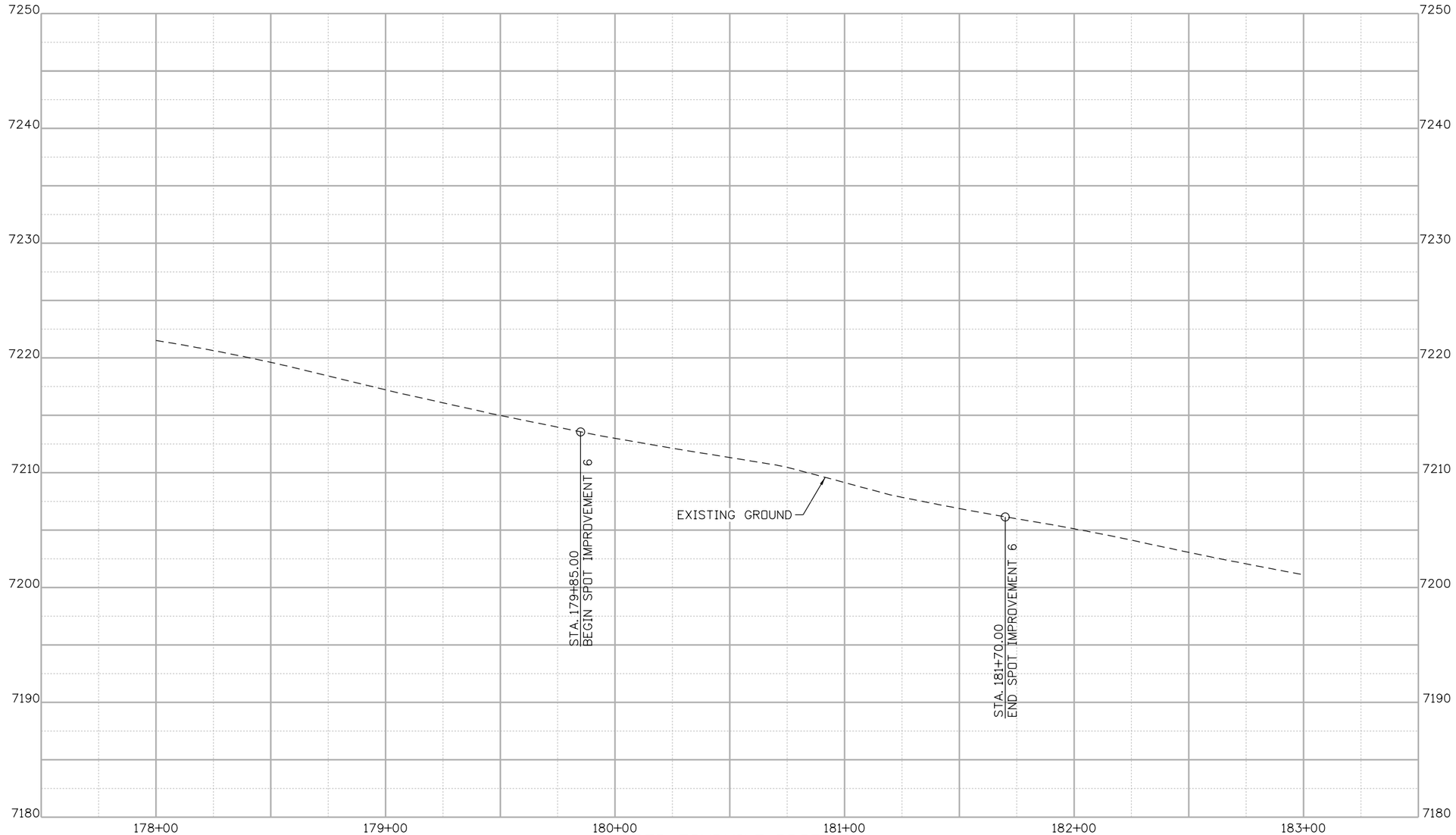

UPPER FOURMILE PROFILE

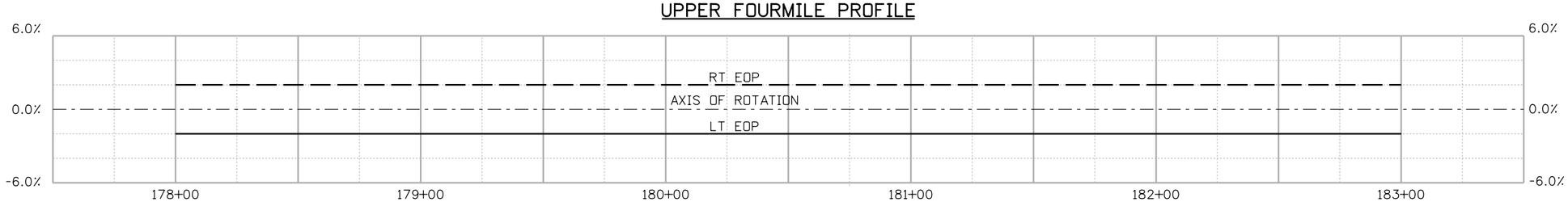

SUPERELEVATION

90% SET

CALL UTILITY NOTIFICATION CENTER OF COLORADO
811
CALL 2-BUSINESS DAYS IN ADVANCE BEFORE YOU DIG, GRADE, OR EXCAVATE FOR THE MARKING OF UNDERGROUND MEMBER UTILITIES

REVISIONS:	NO.	DATE	REVISION DESCRIPTION:

BOULDER COUNTY TRANSPORTATION DEPARTMENT
ENGINEERING DIVISION
Boulder County
Michael Baker INTERNATIONAL

DESIGNED:	CAD:	CHECKED:	DATE:
AJG	ERR	LMK	03/25/16

UPPER FOURMILE CANYON DRIVE
ROADWAY PROFILES (6 OF 30)

PROJECT NO: 4041.SEPT12C37
SHEET NO: 148

john.miller 9:48:27 AM pw:\\DCPWAPP1.bkr.mbakercorp.com:pwprod\Documents\Projects\Lakewood_Office\Boulder_County_Emergency_Transportation\TO1\08_Sheet_Files\05_Roadway\DGN\UFM_RDWY_PROF06.dgn

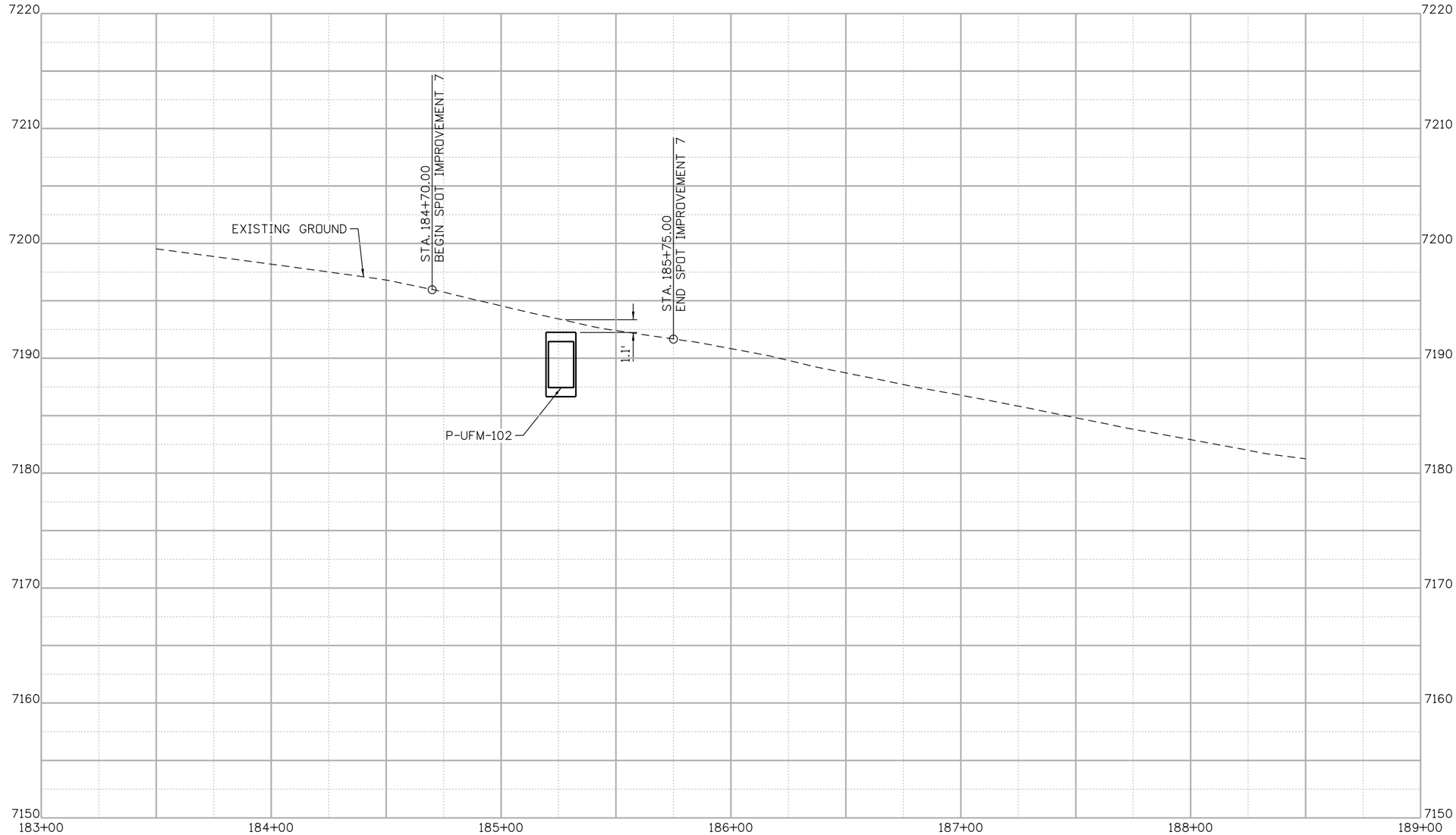

UPPER FOURMILE PROFILE

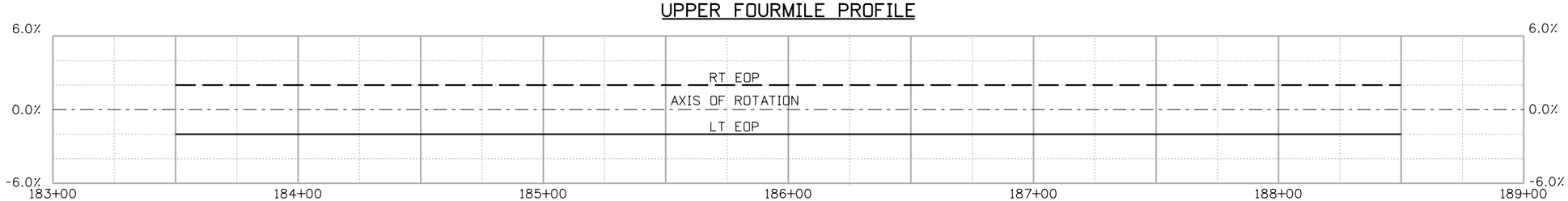

SUPERELEVATION

90% SET

CALL UTILITY NOTIFICATION CENTER OF COLORADO
811
CALL 2-BUSINESS DAYS IN ADVANCE BEFORE YOU DIG, GRADE, OR EXCAVATE FOR THE MARKING OF UNDERGROUND MEMBER UTILITIES

REVISIONS: NO.	DATE	REVISION DESCRIPTION:

Boulder County

BOULDER COUNTY TRANSPORTATION DEPARTMENT
ENGINEERING DIVISION

Michael Baker INTERNATIONAL

DESIGNED:	CAD:	CHECKED:	DATE:
AJG	ERR	LMK	03/25/16

UPPER FOURMILE CANYON DRIVE
ROADWAY PROFILES (7 OF 30)

PROJECT NO: 4041.SEPT12C37 | SHEET NO: 149

john.miller 9:48:44 AM pw:\\DCPWAPP1.bkr.mbakercorp.com:pwprod\Documents\Projects\Lakewood_Office\Boulder_County_Emergency_Transportation\TO1\08_Sheet_Files\05_Roadway\DGN\UFM_RDWY_PROF07.dgn

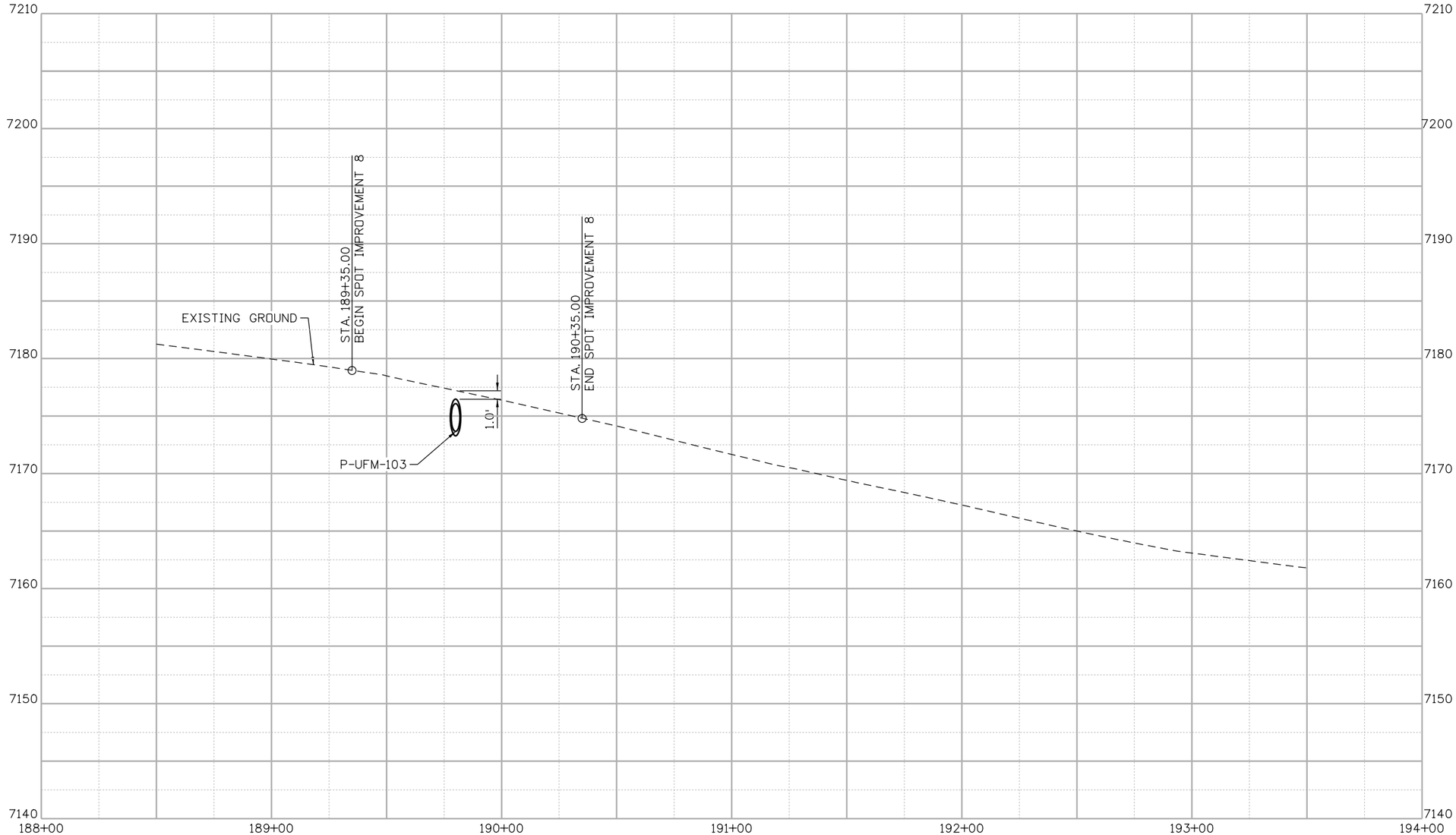

UPPER FOURMILE PROFILE

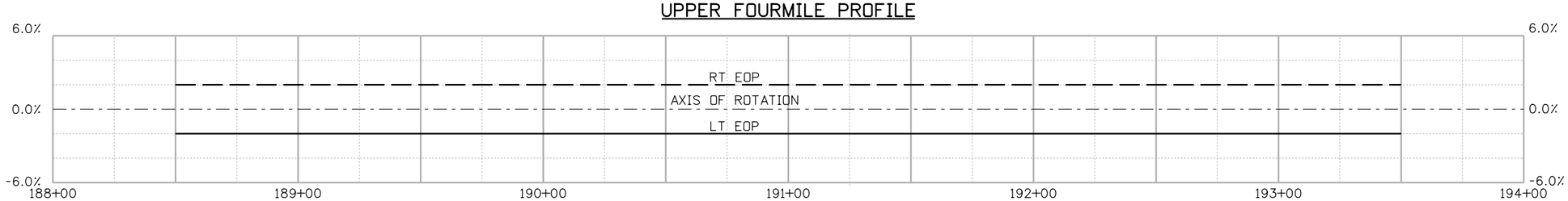

SUPERELEVATION

90% SET

CALL UTILITY NOTIFICATION CENTER OF COLORADO
811
CALL 2-BUSINESS DAYS IN ADVANCE BEFORE YOU DIG, GRADE, OR EXCAVATE FOR THE MARKING OF UNDERGROUND MEMBER UTILITIES

REVISIONS:	NO.	DATE	REVISION DESCRIPTION:

BOULDER COUNTY TRANSPORTATION DEPARTMENT
ENGINEERING DIVISION
Boulder County
Michael Baker INTERNATIONAL

DESIGNED:	CAD:	CHECKED:	DATE:
AJG	ERR	LMK	03/25/16

UPPER FOURMILE CANYON DRIVE
ROADWAY PROFILES (8 OF 30)

PROJECT NO: 4041.SEPT12C37
SHEET NO: 150

john.miller 9:49:02 AM pw:\\DCPWAPP1.bkr.mbakercorp.com:pwprod\Documents\Projects\Lakewood_Office\Boulder_County_Emergency_Transportation\T01\08_Sheet_Files\05_Roadway\DGN\UFM_RDWY_PROF08.dgn

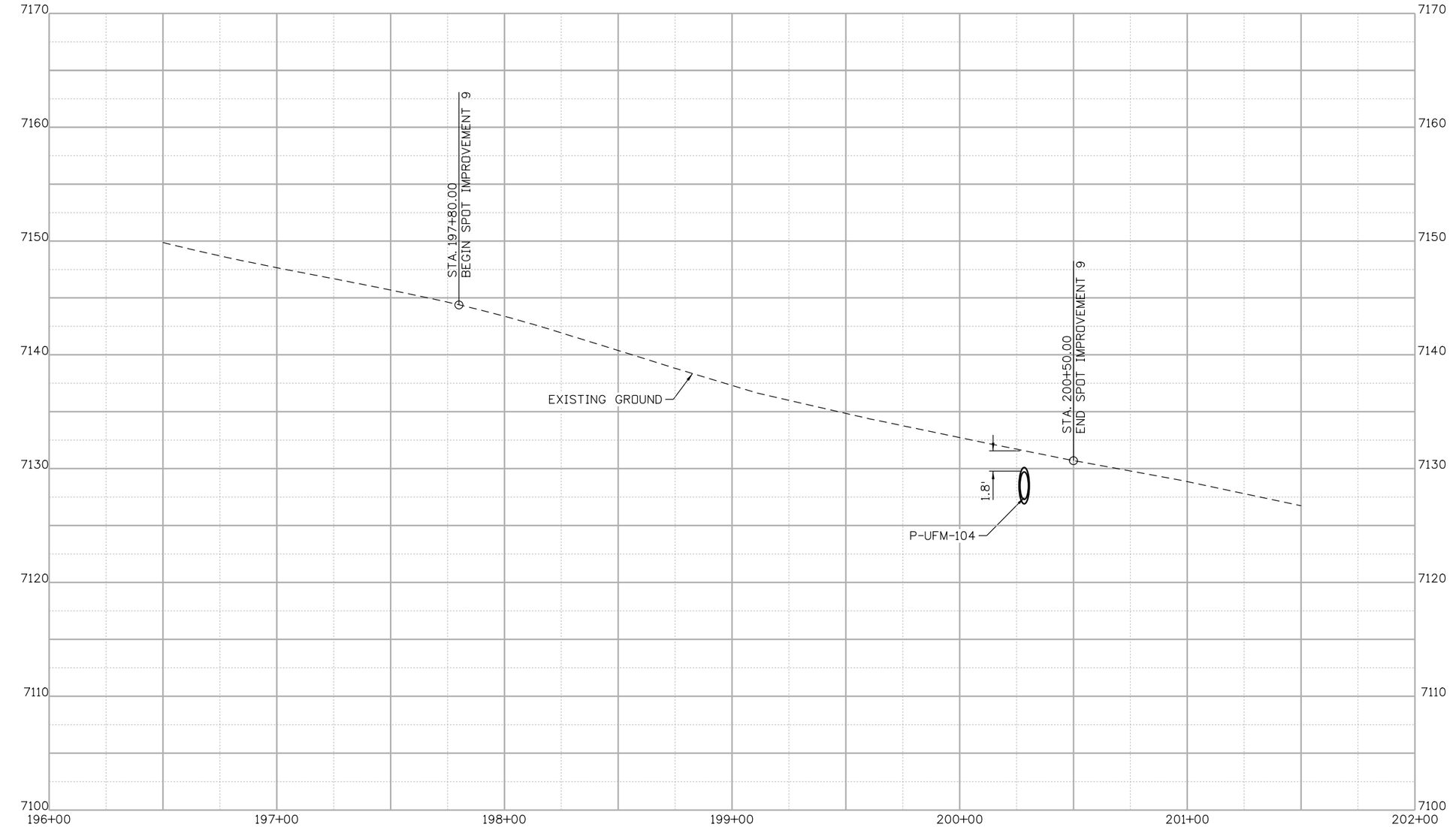

UPPER FOURMILE PROFILE

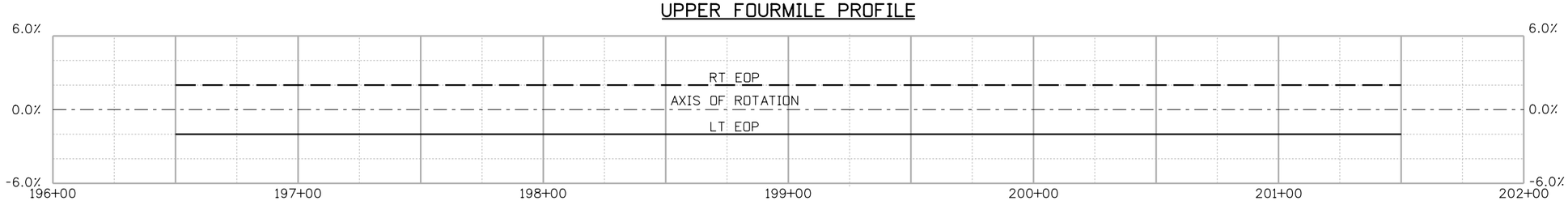

SUPERELEVATION

90% SET

CALL UTILITY NOTIFICATION CENTER OF COLORADO
811
CALL 2-BUSINESS DAYS IN ADVANCE BEFORE YOU DIG, GRADE, OR EXCAVATE FOR THE MARKING OF UNDERGROUND MEMBER UTILITIES

REVISIONS:	NO.	DATE	REVISION DESCRIPTION:

Boulder County

BOULDER COUNTY TRANSPORTATION DEPARTMENT
ENGINEERING DIVISION

Michael Baker INTERNATIONAL

DESIGNED:	CAD:	CHECKED:	DATE:
AJG	ERR	LMK	03/25/16

UPPER FOURMILE CANYON DRIVE
ROADWAY PROFILES (9 OF 30)

PROJECT NO: 4041.SEPT12C37 | SHEET NO: 151

john.miller 9:49:19 AM pw:\\DCPWAPP1.bkr.mbakercorp.com:pwprod\Documents\Projects\Lakewood_Office\Boulder_County_Emergency_Transportation\TO1\08_Sheet_Files\05_Roadway\DGN\UFM_RDWY_PROF09.dgn

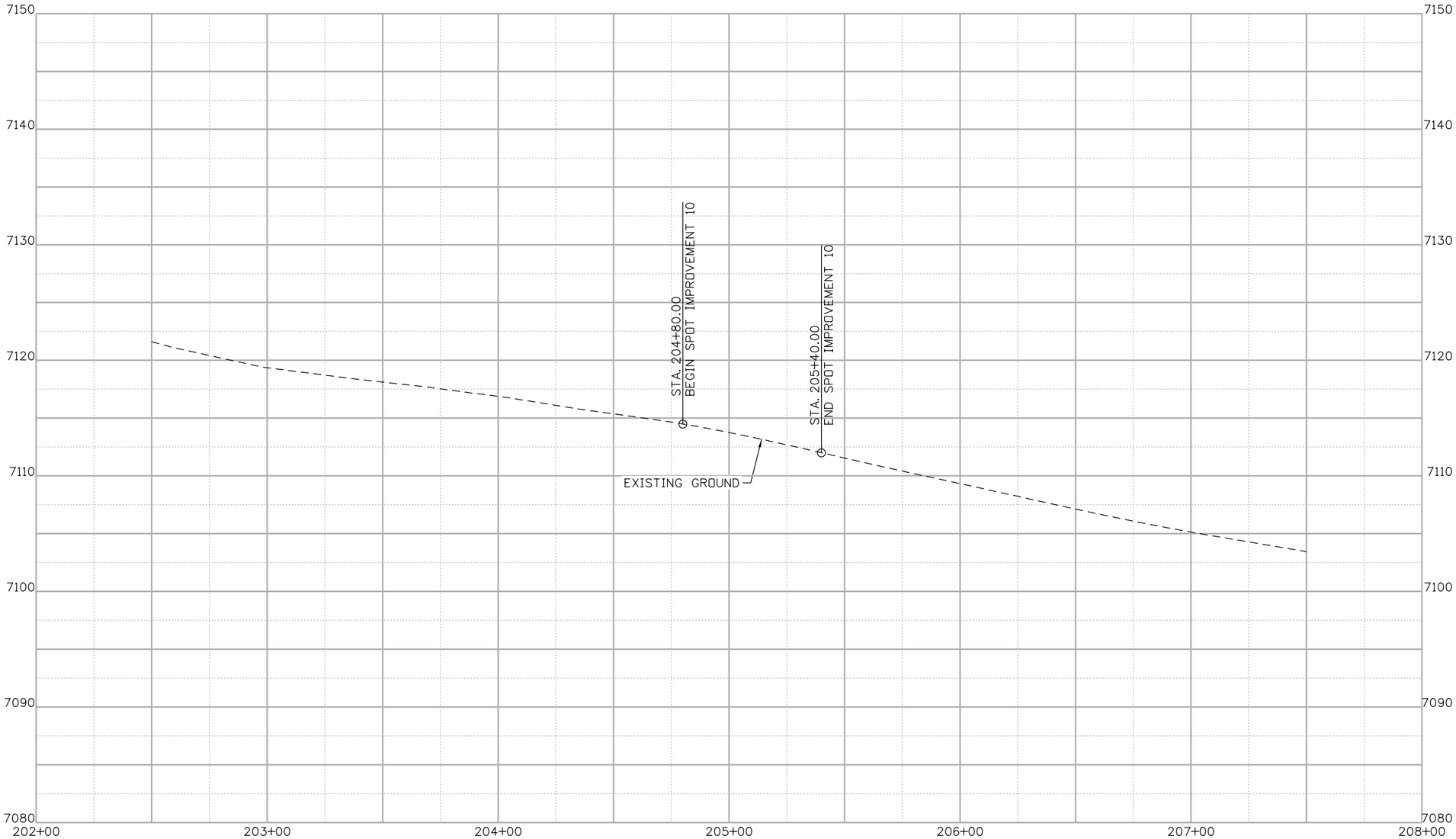

UPPER FOURMILE PROFILE

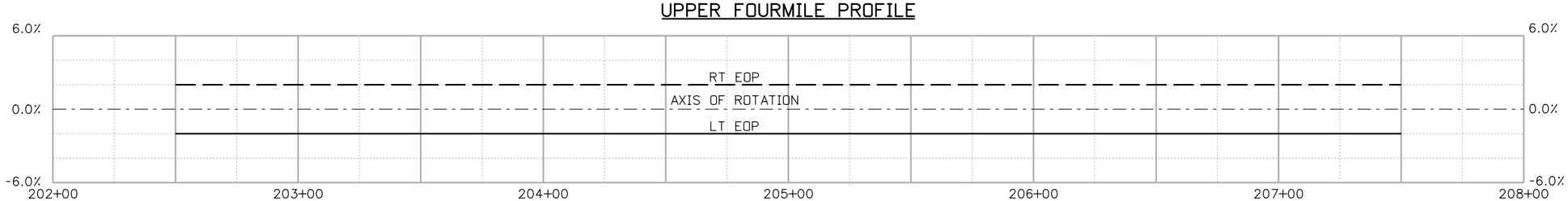

SUPERELEVATION

90% SET

CALL UTILITY NOTIFICATION CENTER OF COLORADO
811
CALL 2-BUSINESS DAYS IN ADVANCE BEFORE YOU DIG, GRADE, OR EXCAVATE FOR THE MARKING OF UNDERGROUND MEMBER UTILITIES

REVISIONS:	NO.	DATE	REVISION DESCRIPTION:

Boulder County

BOULDER COUNTY TRANSPORTATION DEPARTMENT
ENGINEERING DIVISION

Michael Baker INTERNATIONAL

DESIGNED:	CAD:	CHECKED:	DATE:
AJG	ERR	LMK	03/25/16

UPPER FOURMILE CANYON DRIVE
ROADWAY PROFILES (10 OF 30)

PROJECT NO: 4041.SEPT12C37 | SHEET NO: 152

john.miller 9:49:36 AM pw:\\DCPWAPP1.bkr.mbakercorp.com:pwprod\Documents\Projects\Lakewood_Office\Boulder_County_Emergency_Transportation\T01\08_Sheet_Files\05_Roadway\DGN\UFM_RDWY_PROF10.dgn

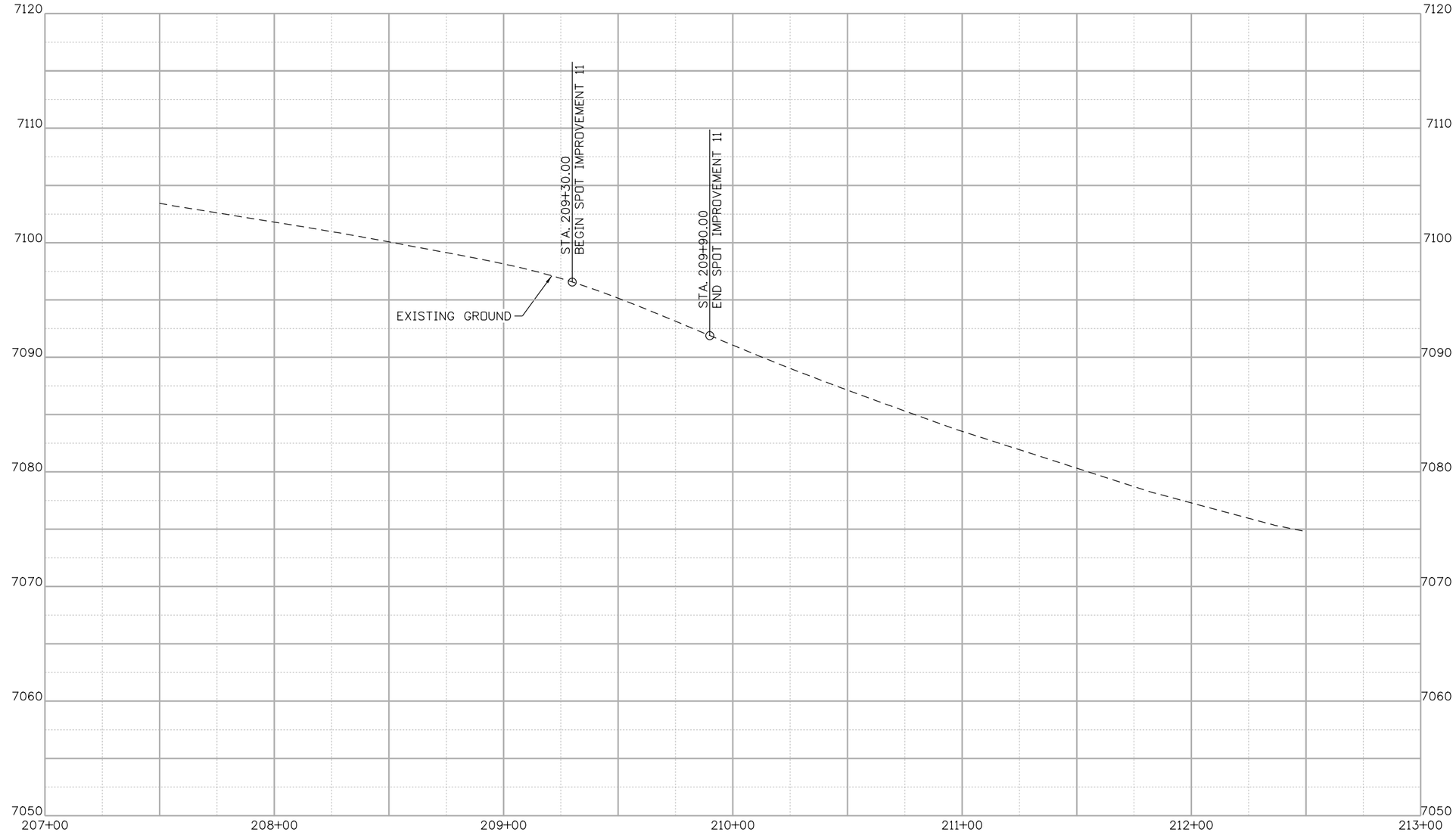

UPPER FOURMILE PROFILE

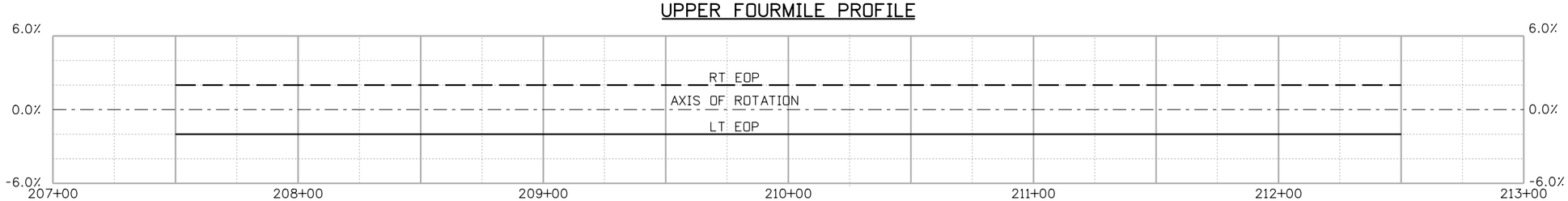

SUPERELEVATION

90% SET

CALL UTILITY NOTIFICATION CENTER OF COLORADO
811
CALL 2-BUSINESS DAYS IN ADVANCE BEFORE YOU DIG, GRADE, OR EXCAVATE FOR THE MARKING OF UNDERGROUND MEMBER UTILITIES

REVISIONS:	NO.	DATE	REVISION DESCRIPTION:

BOULDER COUNTY TRANSPORTATION DEPARTMENT
ENGINEERING DIVISION
Boulder County
Michael Baker INTERNATIONAL

DESIGNED:	CAD:	CHECKED:	DATE:
AJG	ERR	LMK	03/25/16

UPPER FOURMILE CANYON DRIVE
ROADWAY PROFILES (11 OF 30)

PROJECT NO: 4041.SEPT12C37
SHEET NO: 153

john.miller 9:49:54 AM pw:\\DCPWAPP1.bkr.mbakercorp.com:pwprod\Documents\Projects\Lakewood_Office\Boulder_County_Emergency_Transportation\T01\08_Sheet_Files\05_Roadway\DGN\UFM_RDWY_PROF11.dgn

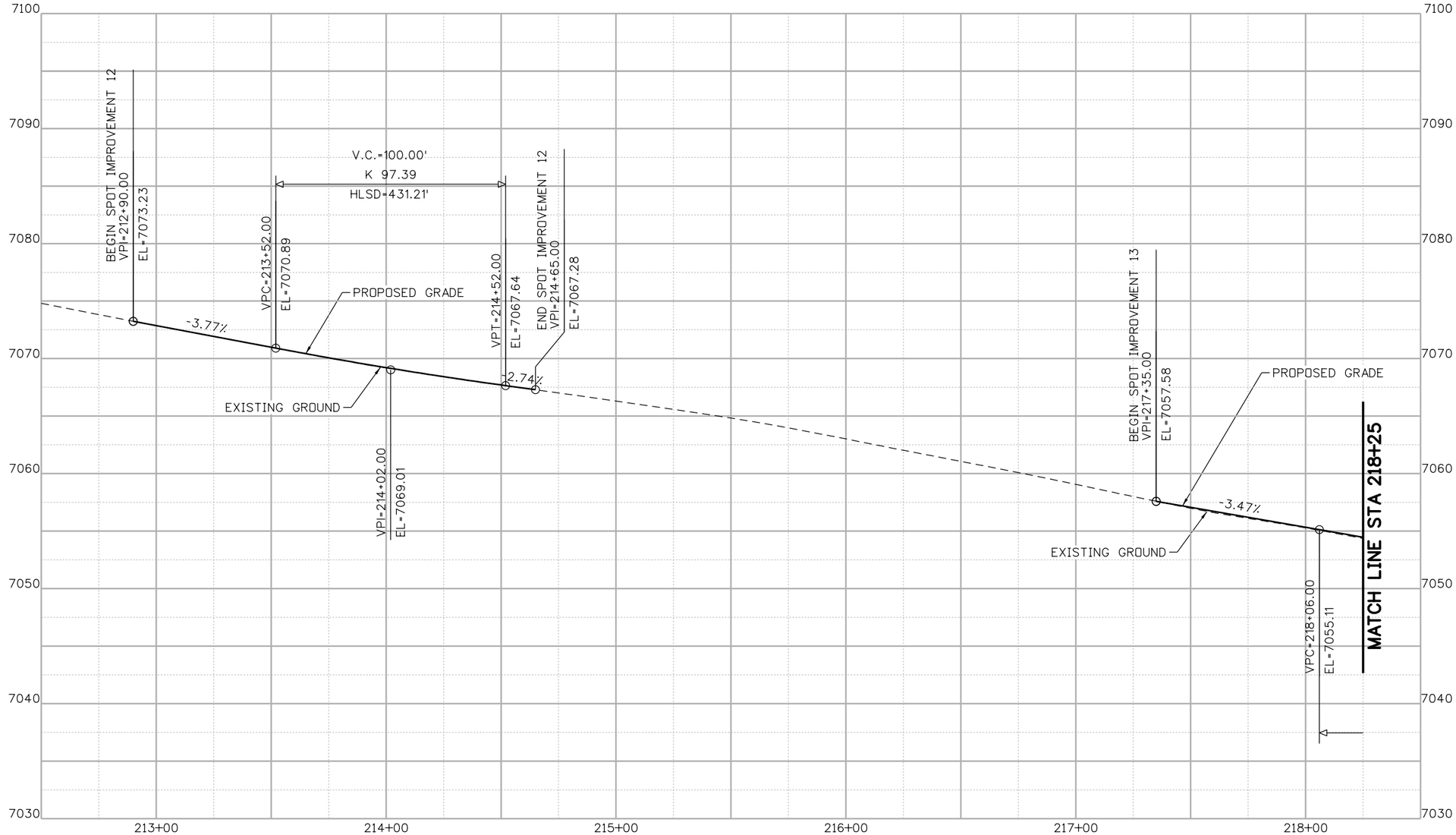

UPPER FOURMILE PROFILE

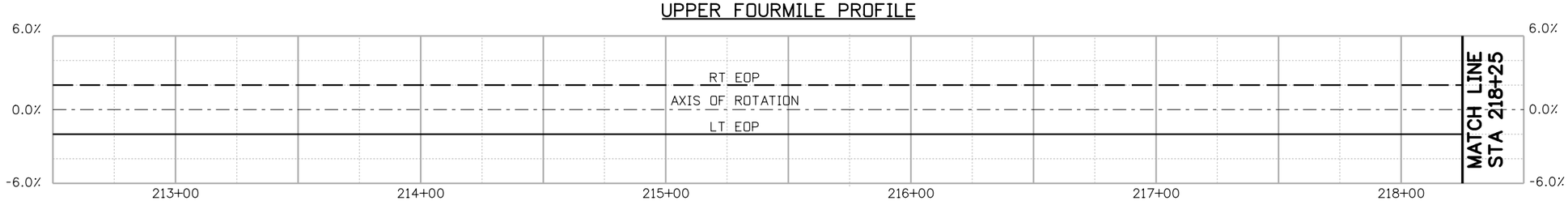

SUPERELEVATION

90% SET

CALL UTILITY NOTIFICATION CENTER OF COLORADO
811
CALL 2-BUSINESS DAYS IN ADVANCE BEFORE YOU DIG, GRADE, OR EXCAVATE FOR THE MARKING OF UNDERGROUND MEMBER UTILITIES

REVISIONS:	NO.	DATE	REVISION DESCRIPTION:

BOULDER COUNTY TRANSPORTATION DEPARTMENT
ENGINEERING DIVISION
Boulder County
Michael Baker INTERNATIONAL

DESIGNED:	CAD:	CHECKED:	DATE:
AJG	ERR	LMK	03/25/16

UPPER FOURMILE CANYON DRIVE
ROADWAY PROFILES
(12 OF 30)

PROJECT NO: 4041.SEPT12C37
SHEET NO: 154

john.miller 9:50:11 AM pw:\\DCPWAPP1.bkr.mbakercorp.com:pwprod\Documents\Projects\Lakewood_Office\Boulder_County_Emergency_Transportation\T01\08_Sheet_Files\05_Roadway\DGN\UFM_RDWY_PROF12.dgn

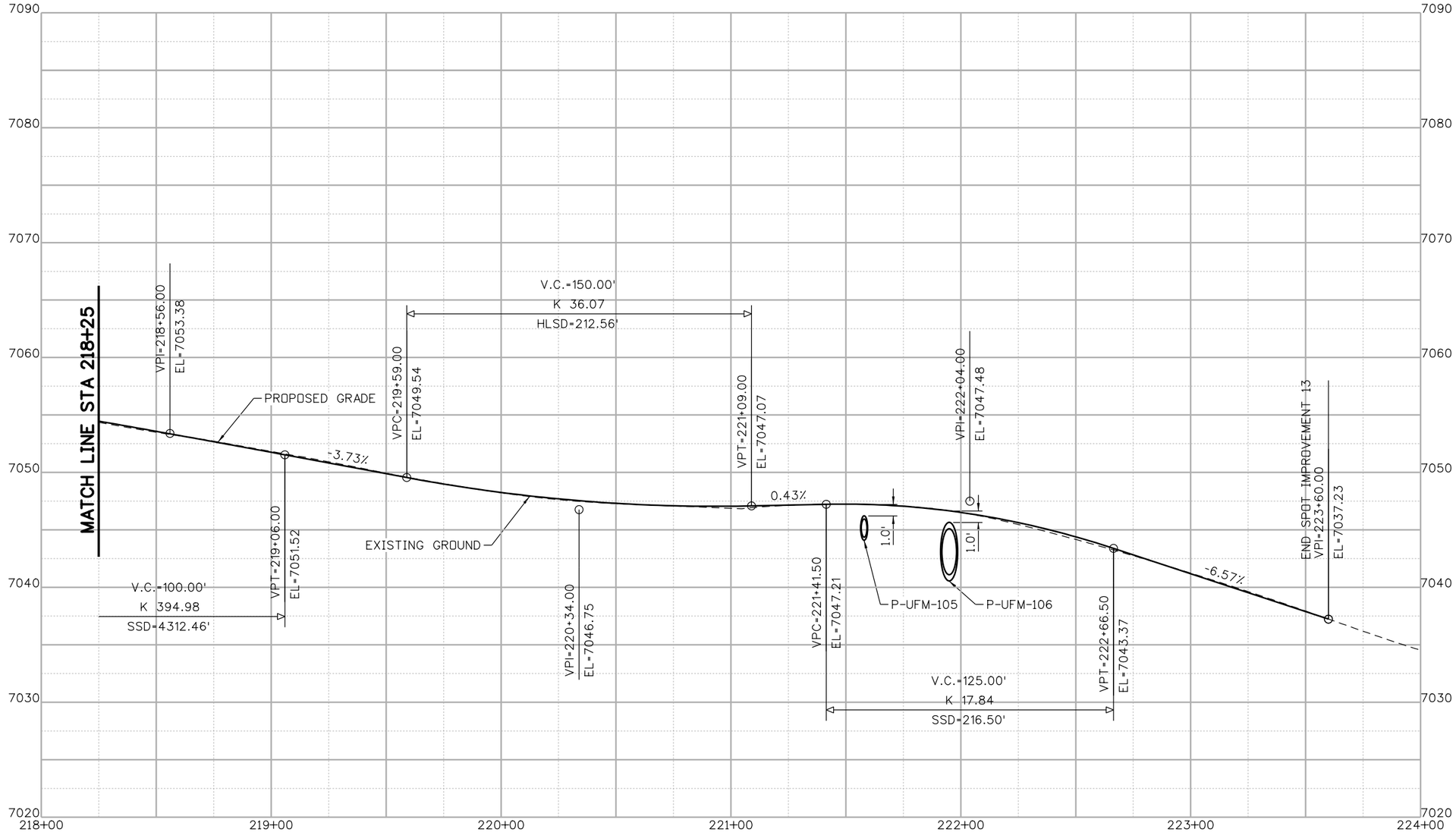

UPPER FOURMILE PROFILE

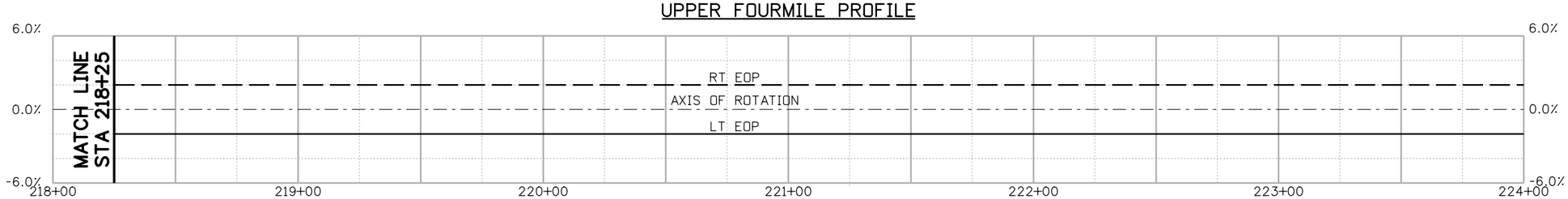

SUPERELEVATION

90% SET

CALL UTILITY NOTIFICATION CENTER OF COLORADO
811
CALL 2-BUSINESS DAYS IN ADVANCE BEFORE YOU DIG, GRADE, OR EXCAVATE FOR THE MARKING OF UNDERGROUND MEMBER UTILITIES

REVISIONS:	NO.	DATE	REVISION DESCRIPTION:

Boulder County

BOULDER COUNTY TRANSPORTATION DEPARTMENT
ENGINEERING DIVISION

Michael Baker INTERNATIONAL

DESIGNED:	CAD:	CHECKED:	DATE:
AJG	ERR	LMK	03/25/16

UPPER FOURMILE CANYON DRIVE
ROADWAY PROFILES
(13 OF 30)

PROJECT NO: 4041.SEPT12C37
SHEET NO: 155

john.miller 9:50:29 AM pw:\\DCPWAPP1.bkr.mbakercorp.com:pwprod\Documents\Projects\Lakewood_Office\Boulder_County_Emergency_Transportation\T01\08_Sheet_Files\05_Roadway\DGN\UFM_RDWY_PROF13.dgn

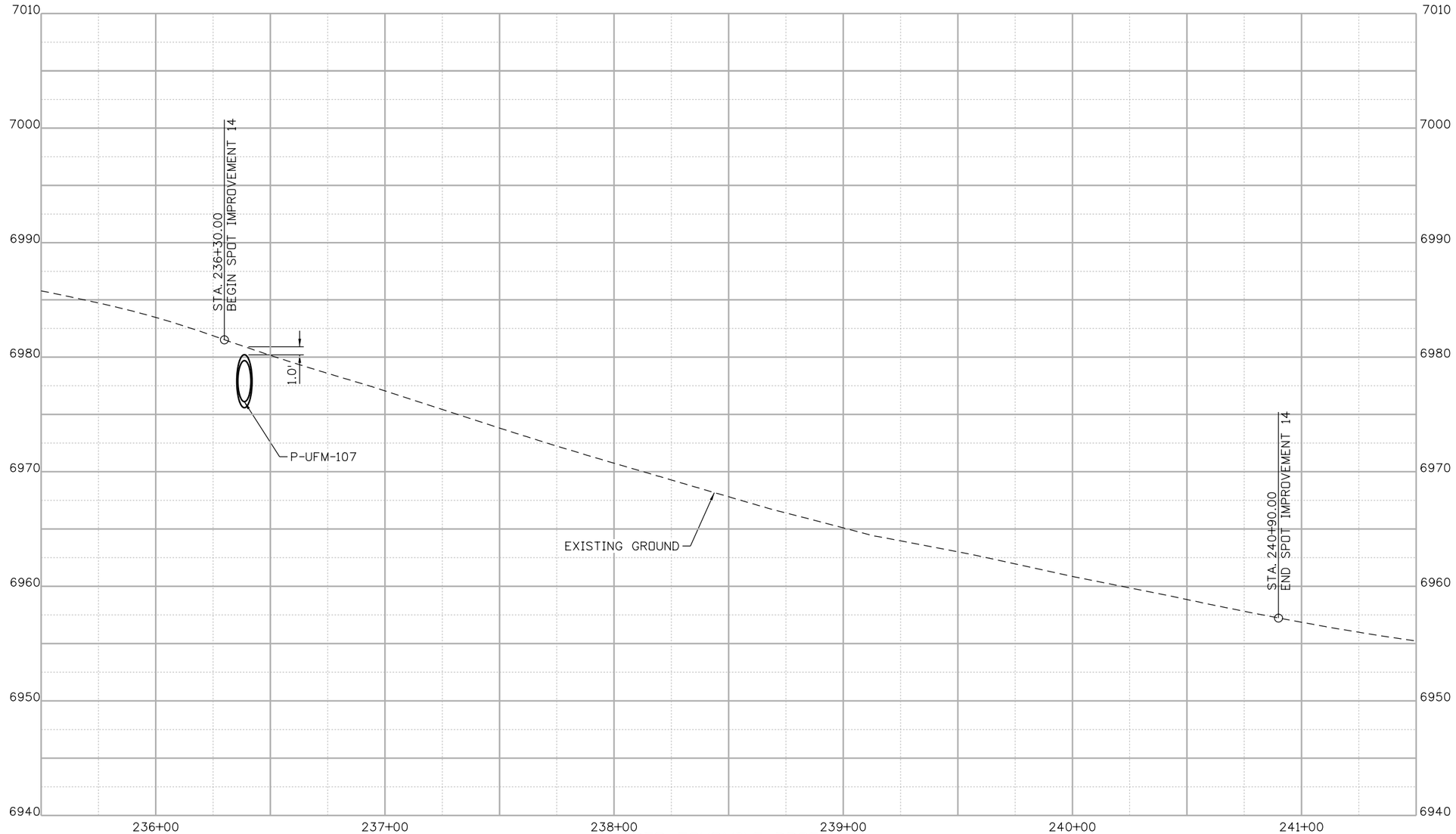

UPPER FOURMILE PROFILE

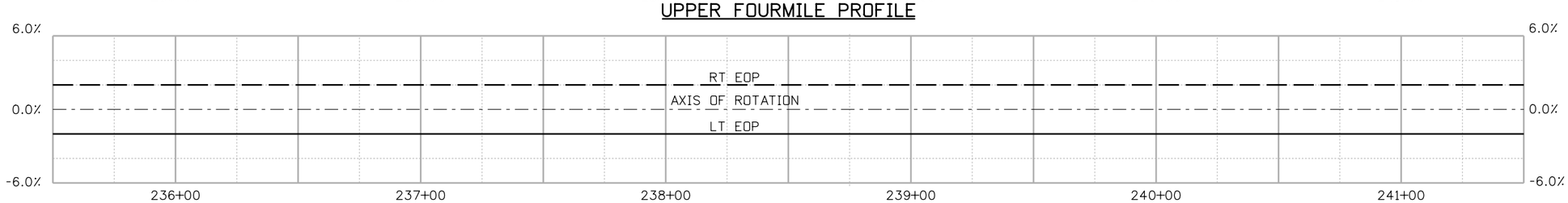

SUPERELEVATION

90% SET

CALL UTILITY NOTIFICATION CENTER OF COLORADO
811
CALL 2-BUSINESS DAYS IN ADVANCE BEFORE YOU DIG, GRADE, OR EXCAVATE FOR THE MARKING OF UNDERGROUND MEMBER UTILITIES

REVISIONS:	NO.	DATE	REVISION DESCRIPTION:

Boulder County

BOULDER COUNTY TRANSPORTATION DEPARTMENT
ENGINEERING DIVISION

Michael Baker INTERNATIONAL

DESIGNED:	CAD:	CHECKED:	DATE:
AJG	ERR	LMK	03/25/16

UPPER FOURMILE CANYON DRIVE
ROADWAY PROFILES (14 OF 30)

PROJECT NO: 4041.SEPT12C37 | SHEET NO: 156

john.miller 9:50:46 AM pw:\\DCPWAPP1.bkr.mbakercorp.com:pwprod\Documents\Projects\Lakewood_Office\Boulder_County_Emergency_Transportation\TO1\08_Sheet_Files\05_Roadway\DGN\UFM_RDWY_PROF14.dgn

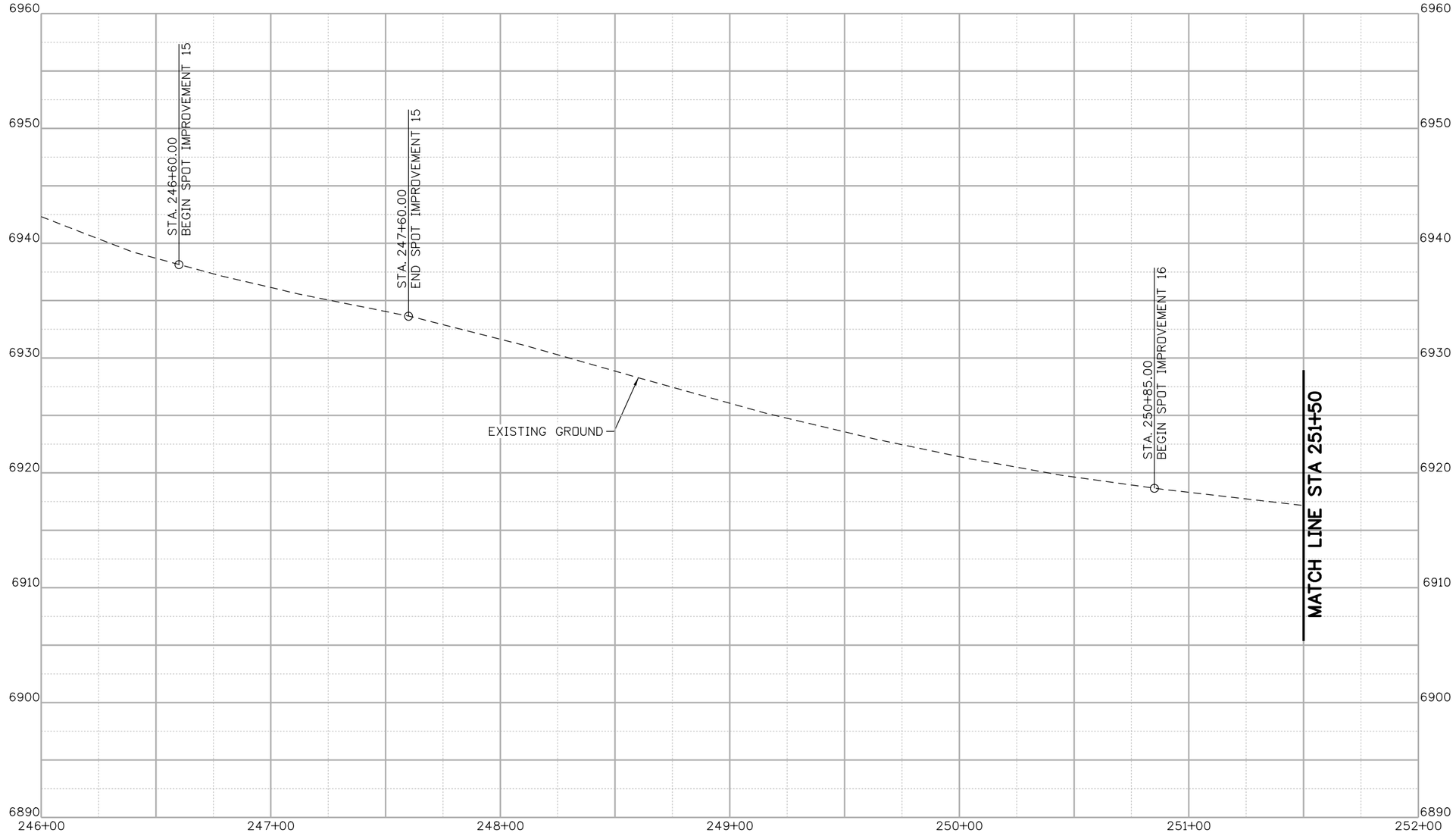

UPPER FOURMILE PROFILE

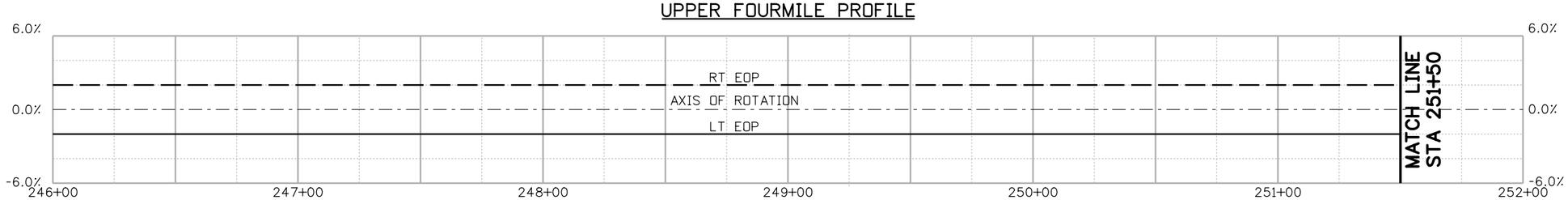

SUPERELEVATION

90% SET

CALL UTILITY NOTIFICATION CENTER OF COLORADO
811
CALL 2-BUSINESS DAYS IN ADVANCE BEFORE YOU DIG, GRADE, OR EXCAVATE FOR THE MARKING OF UNDERGROUND MEMBER UTILITIES

REVISIONS:	NO.	DATE	REVISION DESCRIPTION:

Boulder County

Michael Baker INTERNATIONAL

BOULDER COUNTY TRANSPORTATION DEPARTMENT
ENGINEERING DIVISION

DESIGNED:	CAD:	CHECKED:	DATE:
AJG	ERR	LMK	03/25/16

UPPER FOURMILE CANYON DRIVE
ROADWAY PROFILES
(15 OF 30)

PROJECT NO: 4041.SEPT12C37
SHEET NO: 157

john.miller 9:51:03 AM pw:\\DCPWAPP1.bkr.mbakercorp.com:pwprod\Documents\Projects\Lakewood_Office\Boulder_County_Emergency_Transportation\T01\08_Sheet_Files\05_Roadway\DGN\UFM_RDWY_PROF15.dgn

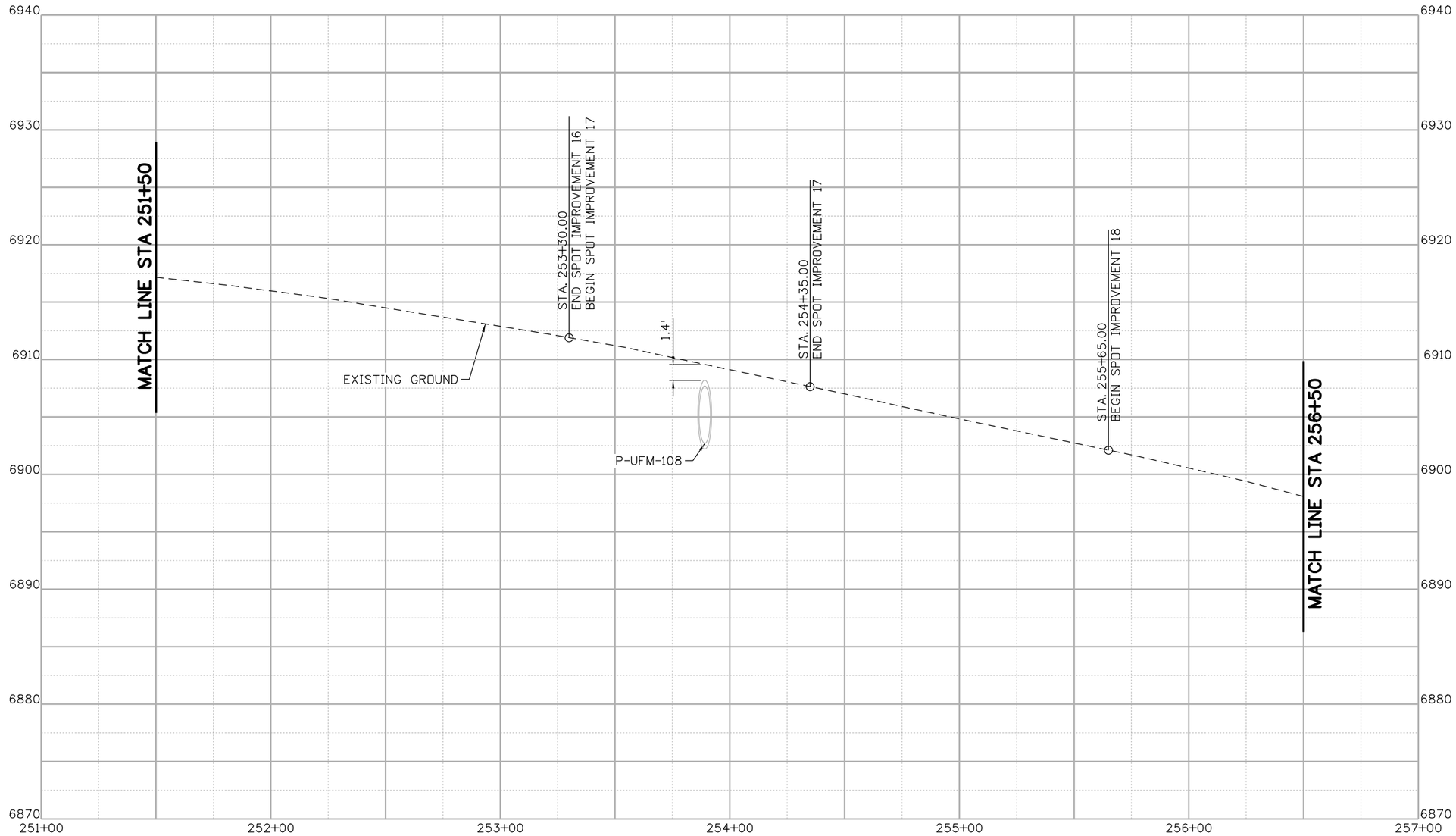

UPPER FOURMILE PROFILE

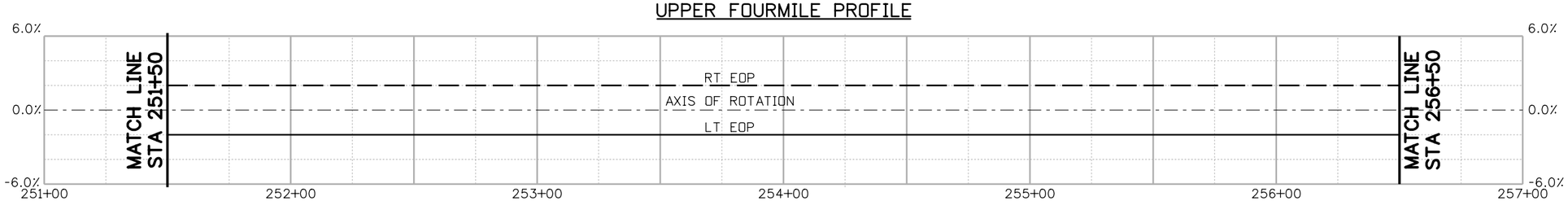

SUPERELEVATION

90% SET

CALL UTILITY NOTIFICATION CENTER OF COLORADO
811
CALL 2-BUSINESS DAYS IN ADVANCE BEFORE YOU DIG, GRADE, OR EXCAVATE FOR THE MARKING OF UNDERGROUND MEMBER UTILITIES

REVISIONS:	NO.	DATE	REVISION DESCRIPTION:

Boulder County

BOULDER COUNTY TRANSPORTATION DEPARTMENT
ENGINEERING DIVISION

Michael Baker INTERNATIONAL

DESIGNED:	CAD:	CHECKED:	DATE:
AJG	ERR	LMK	03/25/16

UPPER FOURMILE CANYON DRIVE
ROADWAY PROFILES
(16 OF 30)

PROJECT NO: 4041.SEPT12C37 | SHEET NO: 158

john.miller 9:51:21 AM pw:\\DCPWAPP1.bkr.mbakercorp.com:pwprod\Documents\Projects\Lakewood_Office\Boulder_County_Emergency_Transportation\T01\08_Sheet_Files\05_Roadway\DGN\UFM_RDWY_PROF16.dgn

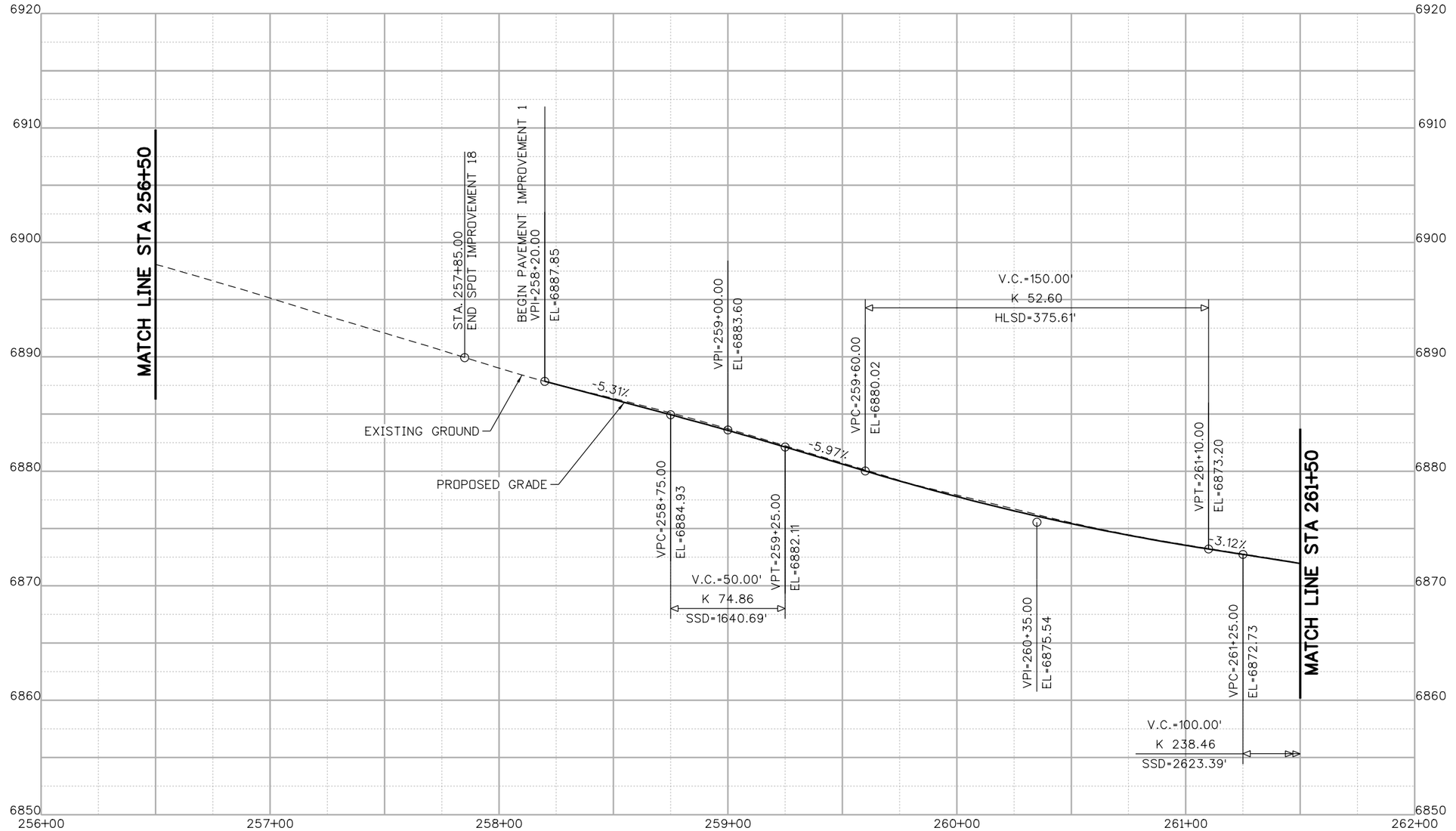

UPPER FOURMILE PROFILE

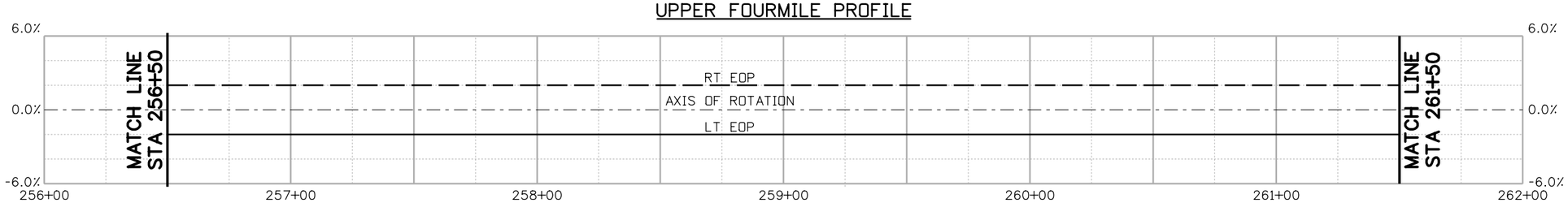

SUPERELEVATION

90% SET

CALL UTILITY NOTIFICATION CENTER OF COLORADO
811
CALL 2-BUSINESS DAYS IN ADVANCE BEFORE YOU DIG, GRADE, OR EXCAVATE FOR THE MARKING OF UNDERGROUND MEMBER UTILITIES

REVISIONS:	NO.	DATE	REVISION DESCRIPTION:

Boulder County

BOULDER COUNTY TRANSPORTATION DEPARTMENT
ENGINEERING DIVISION

Michael Baker INTERNATIONAL

DESIGNED:	CAD:	CHECKED:	DATE:
AJG	ERR	LMK	03/25/16

UPPER FOURMILE CANYON DRIVE
ROADWAY PROFILES
(17 OF 30)

PROJECT NO: 4041.SEPT12C37
SHEET NO: 159

john.miller 9:51:38 AM pw:\\DCPWAPP1.bkr.mbakercorp.com:pwprod\Documents\Projects\Lakewood_Office\Boulder_County_Emergency_Transportation\T01\08_Sheet_Files\05_Roadway\DGN\UFM_RDWY_PROF17.dgn

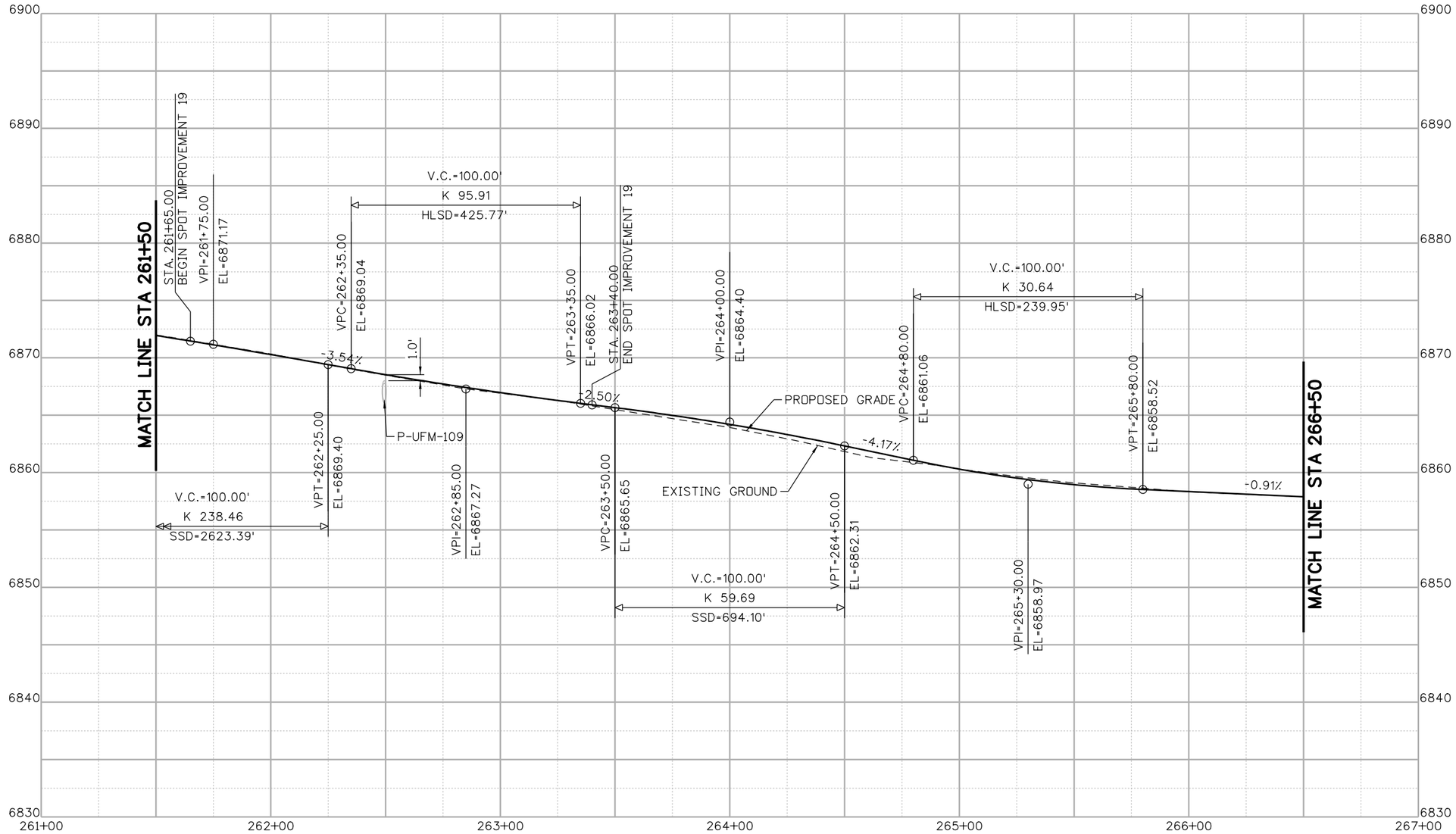

UPPER FOURMILE PROFILE

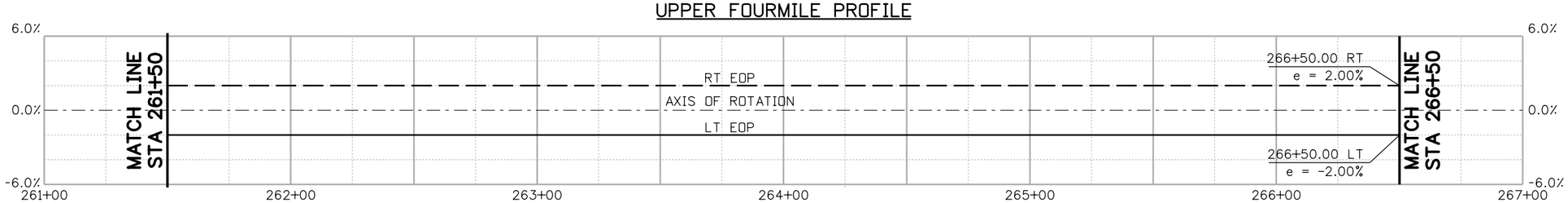

SUPERELEVATION

90% SET

CALL UTILITY NOTIFICATION CENTER OF COLORADO
CALL 2-BUSINESS DAYS IN ADVANCE BEFORE YOU DIG, GRADE, OR EXCAVATE FOR THE MARKING OF UNDERGROUND MEMBER UTILITIES

REVISIONS:	NO.	DATE	REVISION DESCRIPTION:

BOULDER COUNTY TRANSPORTATION DEPARTMENT
ENGINEERING DIVISION
Michael Baker INTERNATIONAL

DESIGNED:	CAD:	CHECKED:	DATE:
AJG	ERR	LMK	03/25/16

UPPER FOURMILE CANYON DRIVE
ROADWAY PROFILES (18 OF 30)

PROJECT NO: 4041.SEPT12C37 | SHEET NO: 160

john.miller 9:51:56 AM pw:\\DCPWAPP1.bkr.mbakercorp.com:pwprod\Documents\Projects\Lakewood_Office\Boulder_County_Emergency_Transportation\T01\08_Sheet_Files\05_Roadway\DGN\UFM_RDWY_PROF18.dgn

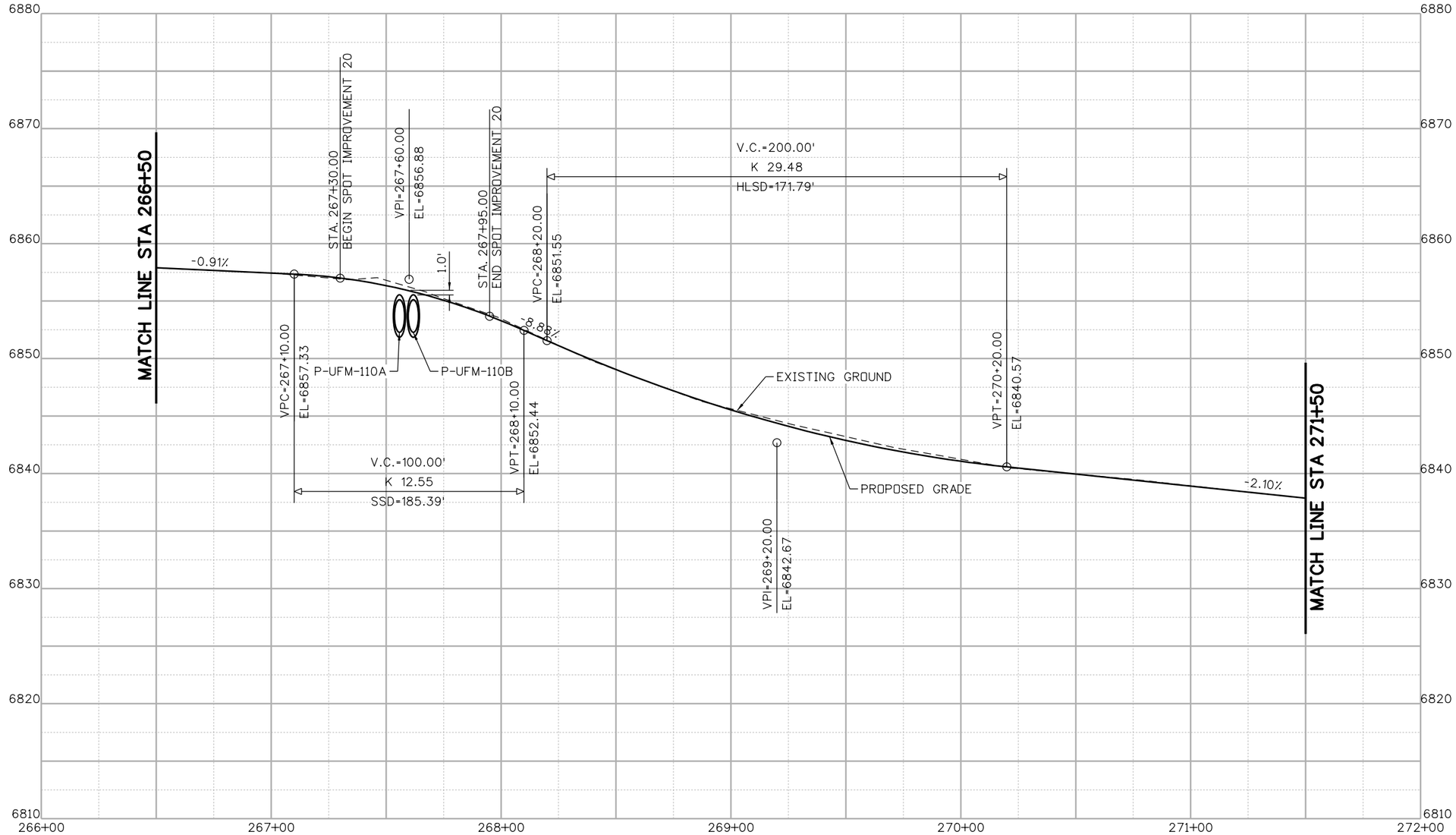

UPPER FOURMILE PROFILE

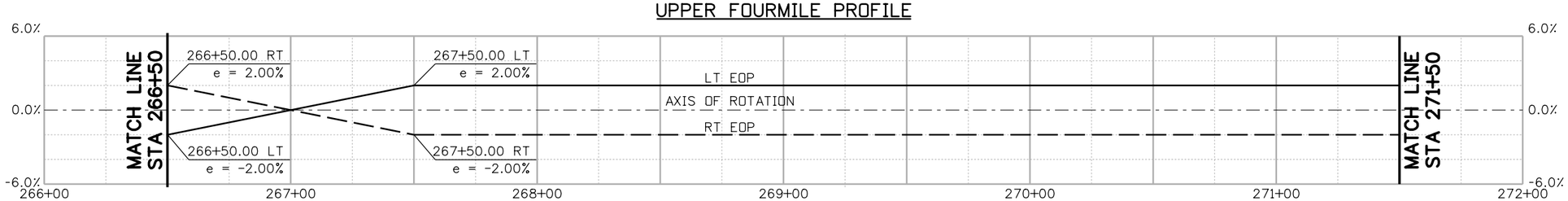

SUPERELEVATION

90% SET

CALL UTILITY NOTIFICATION CENTER OF COLORADO
811
CALL 2-BUSINESS DAYS IN ADVANCE BEFORE YOU DIG, GRADE, OR EXCAVATE FOR THE MARKING OF UNDERGROUND MEMBER UTILITIES

REVISIONS:	NO.	DATE	REVISION DESCRIPTION:

Boulder County

BOULDER COUNTY TRANSPORTATION DEPARTMENT
ENGINEERING DIVISION

Michael Baker INTERNATIONAL

DESIGNED:	CAD:	CHECKED:	DATE:
AJG	ERR	LMK	03/25/16

UPPER FOURMILE CANYON DRIVE
ROADWAY PROFILES
(19 OF 30)

PROJECT NO: 4041.SEPT12C37 | SHEET NO: 161

john.miller 9:52:13 AM pw:\\DCPWAPP1.bkr.mbakercorp.com:pwprod\Documents\Projects\Lakewood_Office\Boulder_County_Emergency_Transportation\TO1\08_Sheet_Files\05_Roadway\DGN\UFM_RDWY_PROF19.dgn

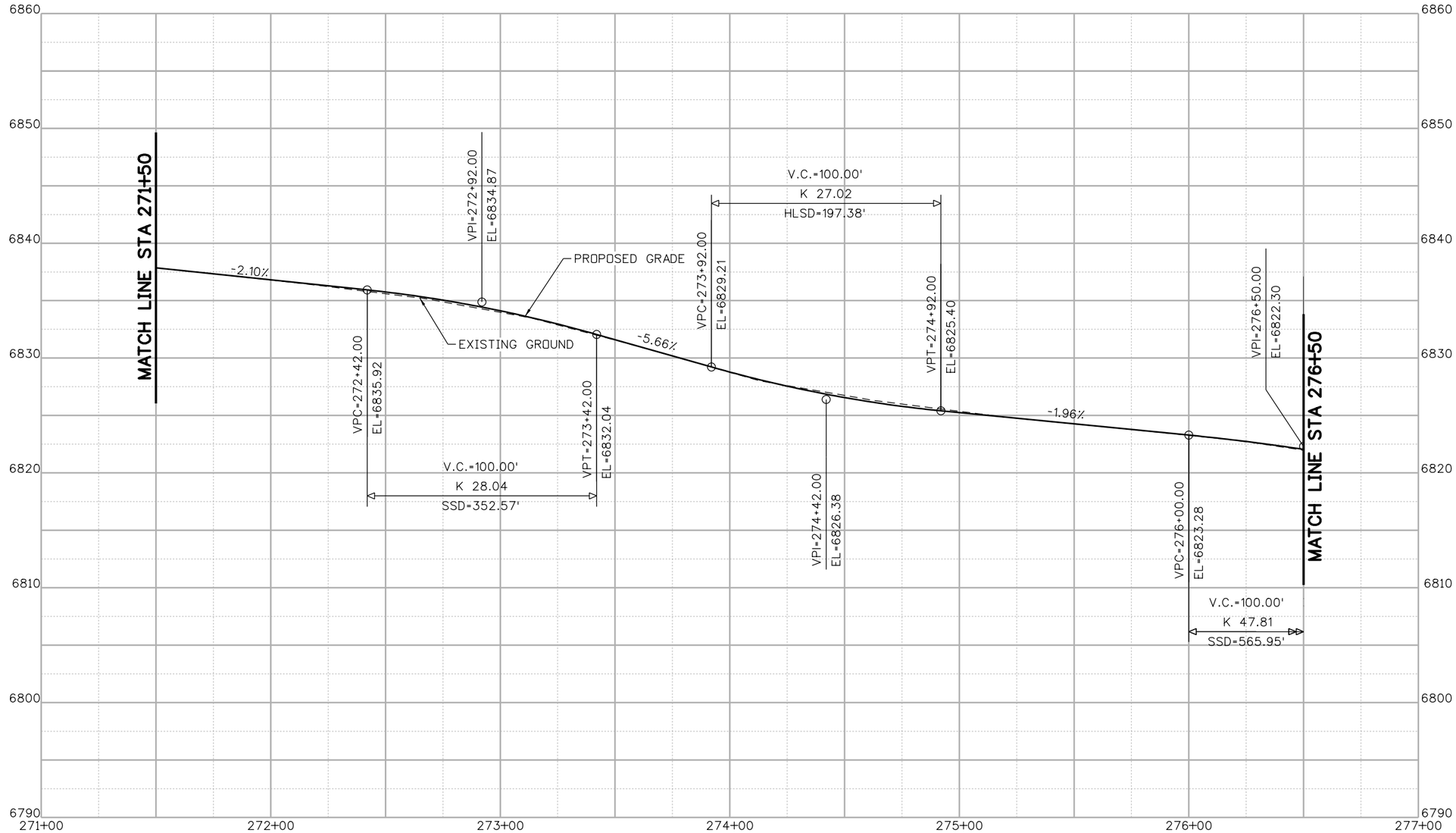

UPPER FOURMILE PROFILE

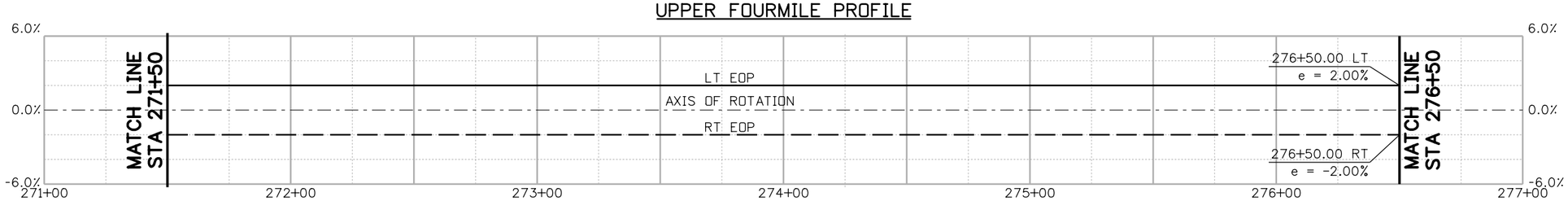

SUPERELEVATION

90% SET

CALL UTILITY NOTIFICATION CENTER OF COLORADO
811
CALL 2-BUSINESS DAYS IN ADVANCE BEFORE YOU DIG, GRADE, OR EXCAVATE FOR THE MARKING OF UNDERGROUND MEMBER UTILITIES

REVISIONS:	NO.	DATE	REVISION DESCRIPTION:

BOULDER COUNTY TRANSPORTATION DEPARTMENT
ENGINEERING DIVISION
Boulder County
Michael Baker INTERNATIONAL

DESIGNED:	CAD:	CHECKED:	DATE:
AJG	ERR	LMK	03/25/16

UPPER FOURMILE CANYON DRIVE
ROADWAY PROFILES
(20 OF 30)

PROJECT NO: 4041.SEPT12C37
SHEET NO: 162

john.miller 9:52:30 AM pw:\\DCPWAPP1.bkr.mbakercorp.com:pwprod\Documents\Projects\Lakewood_Office\Boulder_County_Emergency_Transportation\T01\08_Sheet_Files\05_Roadway\DGN\UFM_RDWY_PROF20.dgn

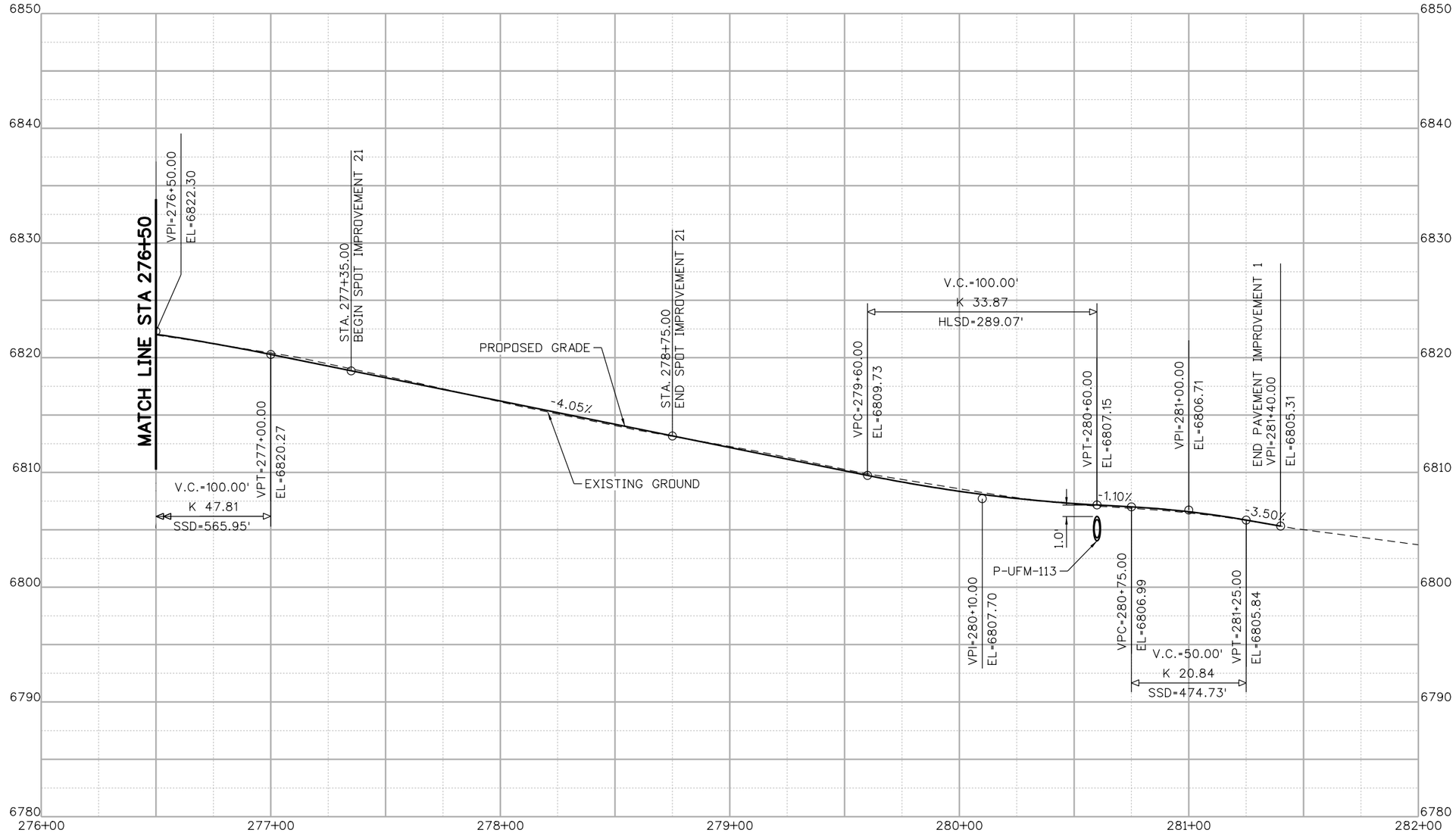

UPPER FOURMILE PROFILE

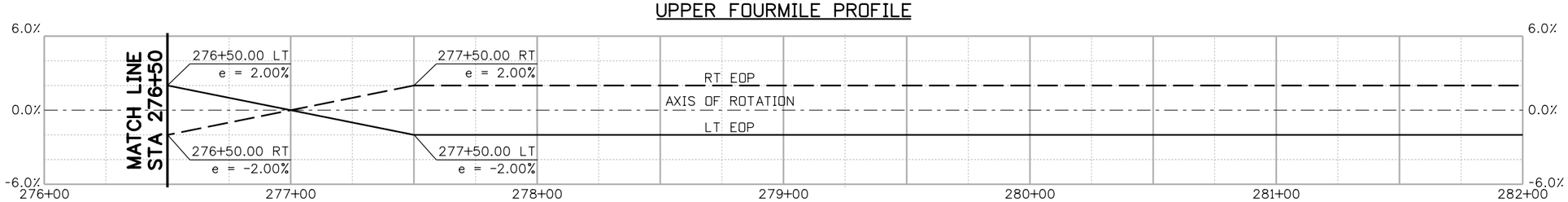

SUPERELEVATION

90% SET

CALL UTILITY NOTIFICATION CENTER OF COLORADO
811
CALL 2-BUSINESS DAYS IN ADVANCE BEFORE YOU DIG, GRADE, OR EXCAVATE FOR THE MARKING OF UNDERGROUND MEMBER UTILITIES

REVISIONS:	NO.	DATE	REVISION DESCRIPTION:

Boulder County

BOULDER COUNTY TRANSPORTATION DEPARTMENT
ENGINEERING DIVISION

Michael Baker INTERNATIONAL

DESIGNED:	CAD:	CHECKED:	DATE:
AJG	ERR	LMK	03/25/16

UPPER FOURMILE CANYON DRIVE
ROADWAY PROFILES (21 OF 30)

PROJECT NO: 4041.SEPT12C37
SHEET NO: 163

john.miller 9:52:48 AM pw:\\DCPWAPP1.bkr.mbakercorp.com:pwprod\Documents\Projects\Lakewood_Office\Boulder_County_Emergency_Transportation\T01\08_Sheet_Files\05_Roadway\DGN\UFM_RDWY_PROF21.dgn

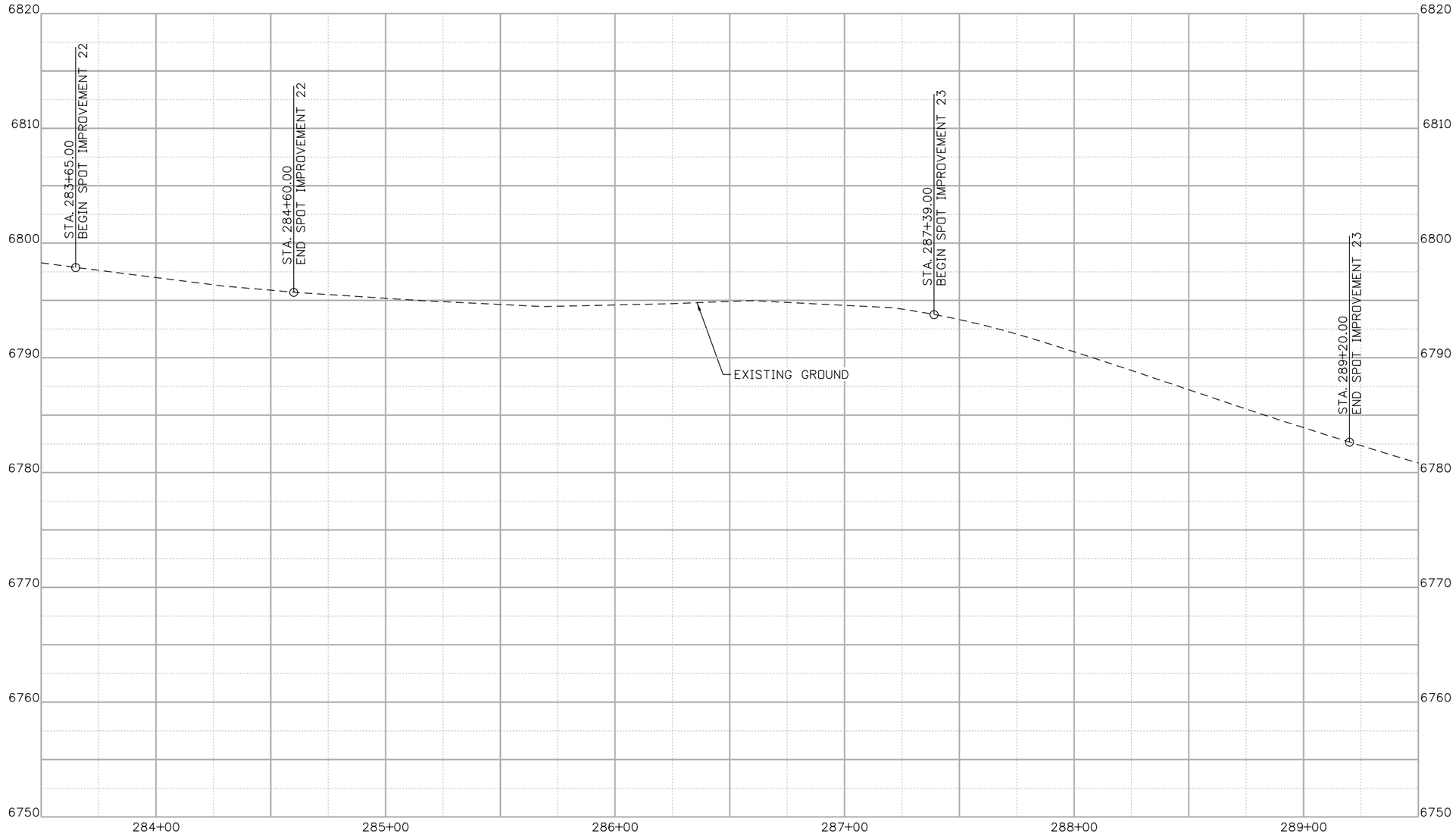

UPPER FOURMILE PROFILE

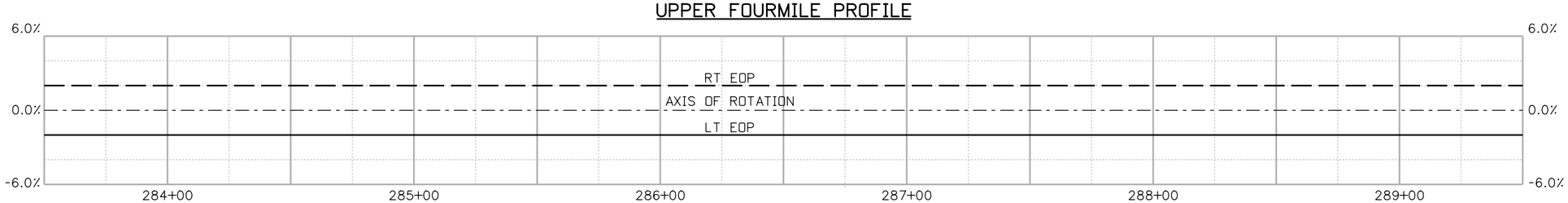

SUPERELEVATION

90% SET

CALL UTILITY NOTIFICATION CENTER OF COLORADO
811
CALL 2-BUSINESS DAYS IN ADVANCE BEFORE YOU DIG, GRADE, OR EXCAVATE FOR THE MARKING OF UNDERGROUND MEMBER UTILITIES

REVISIONS:	NO.	DATE	REVISION DESCRIPTION:

BOULDER COUNTY TRANSPORTATION DEPARTMENT
ENGINEERING DIVISION
Michael Baker INTERNATIONAL

DESIGNED:	CAD:	CHECKED:	DATE:
AJG	ERR	LMK	03/25/16

UPPER FOURMILE CANYON DRIVE
ROADWAY PROFILES (22 OF 30)

PROJECT NO: 4041.SEPT12C37 | SHEET NO: 164

john.miller 9:53:14 AM pw:\\DCPWAPP1.bkr.mbakercorp.com:pwprod\Documents\Projects\Lakewood_Office\Boulder_County_Emergency_Transportation\TO1\08_Sheet_Files\05_Roadway\DGN\UFM_RDWY_PROF22.dgn

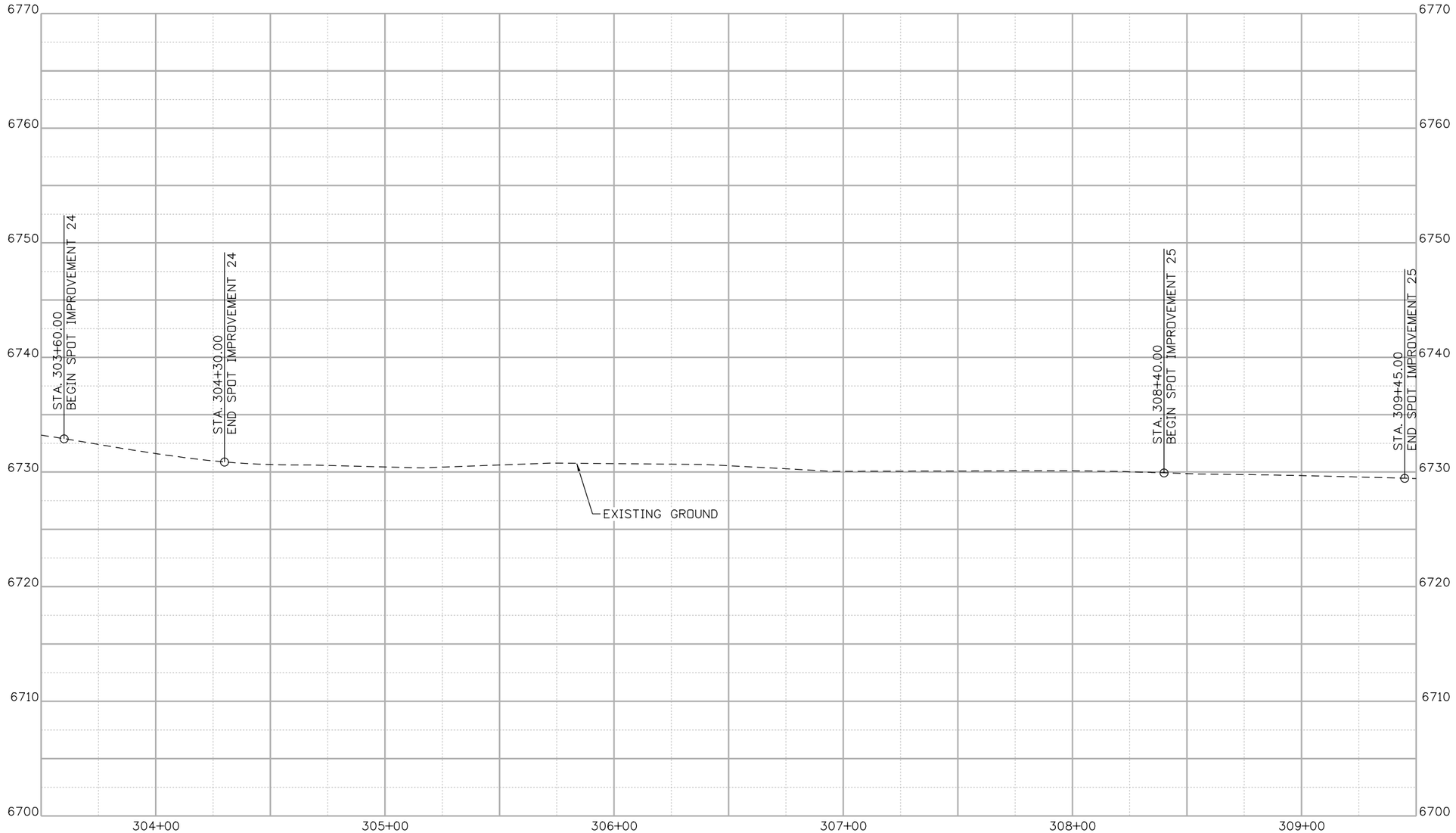

UPPER FOURMILE PROFILE

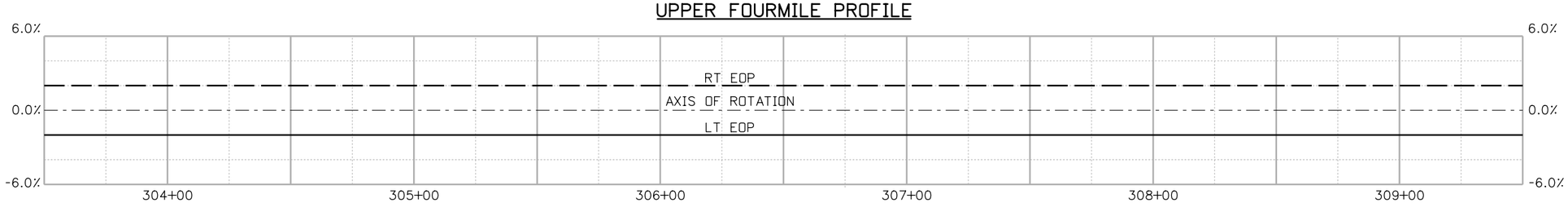

SUPERELEVATION

90% SET

CALL UTILITY NOTIFICATION CENTER OF COLORADO
811
CALL 2-BUSINESS DAYS IN ADVANCE BEFORE YOU DIG, GRADE, OR EXCAVATE FOR THE MARKING OF UNDERGROUND MEMBER UTILITIES

REVISIONS:	NO.	DATE	REVISION DESCRIPTION:

BOULDER COUNTY TRANSPORTATION DEPARTMENT
ENGINEERING DIVISION
Boulder County
Michael Baker INTERNATIONAL

DESIGNED:	CAD:	CHECKED:	DATE:
AJG	ERR	LMK	03/25/16

UPPER FOURMILE CANYON DRIVE
ROADWAY PROFILES (23 OF 30)

PROJECT NO: 4041.SEPT12C37 | SHEET NO: 165

john.miller 9:53:31 AM pw:\\DCPWAPP1.bkr.mbakercorp.com:pwprod\Documents\Projects\Lakewood_Office\Boulder_County_Emergency_Transportation\TO1\08_Sheet_Files\05_Roadway\DGN\UFM_RDWY_PROF23.dgn

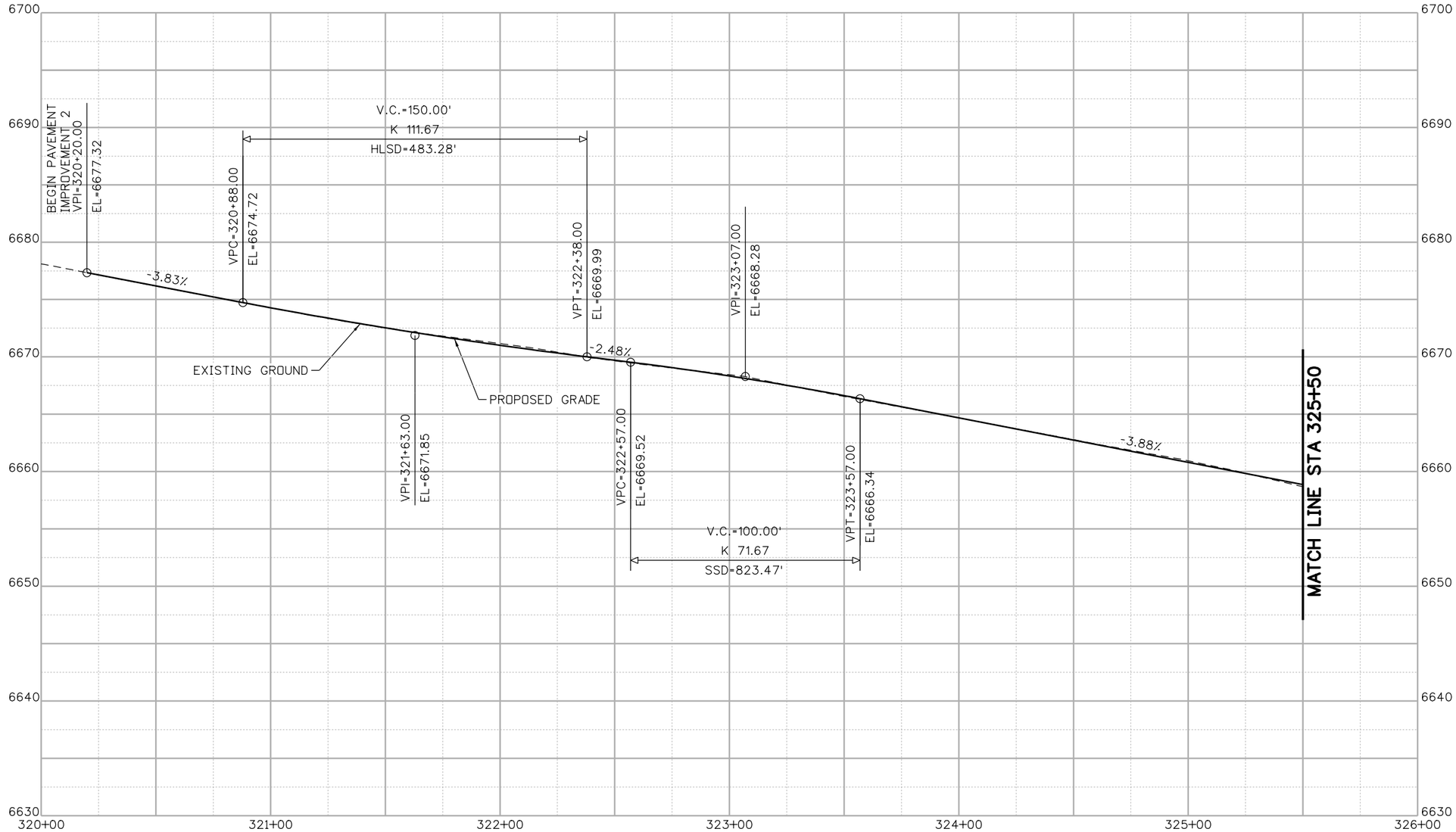

UPPER FOURMILE PROFILE

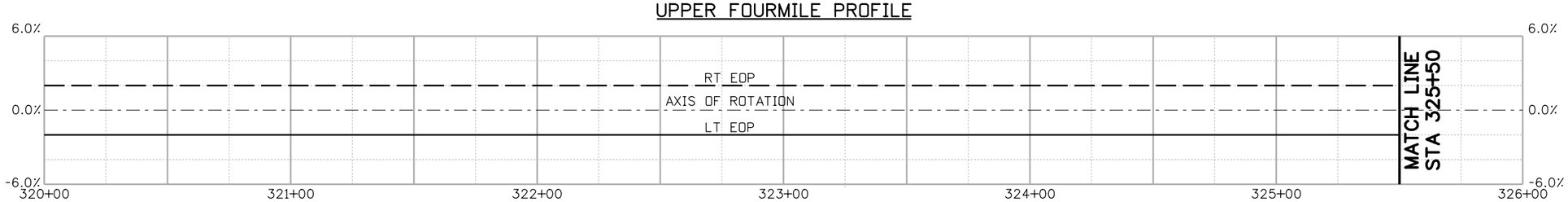

SUPERELEVATION

90% SET

CALL UTILITY NOTIFICATION CENTER OF COLORADO
811
CALL 2-BUSINESS DAYS IN ADVANCE BEFORE YOU DIG, GRADE, OR EXCAVATE FOR THE MARKING OF UNDERGROUND MEMBER UTILITIES

REVISIONS:	NO.	DATE	REVISION DESCRIPTION:

Boulder County

BOULDER COUNTY TRANSPORTATION DEPARTMENT
ENGINEERING DIVISION

Michael Baker INTERNATIONAL

DESIGNED:	CAD:	CHECKED:	DATE:
AJG	ERR	LMK	03/25/16

UPPER FOURMILE CANYON DRIVE
ROADWAY PROFILES (24 OF 30)

PROJECT NO: 4041.SEPT12C37
SHEET NO: 166

john.miller 9:53:49 AM pw:\\DCPWAPP1.bkr.mbakercorp.com:pwprod\Documents\Projects\Lakewood_Office\Boulder_County_Emergency_Transportation\T01\08_Sheet_Files\05_Roadway\DGN\UFM_RDWY_PROF24.dgn

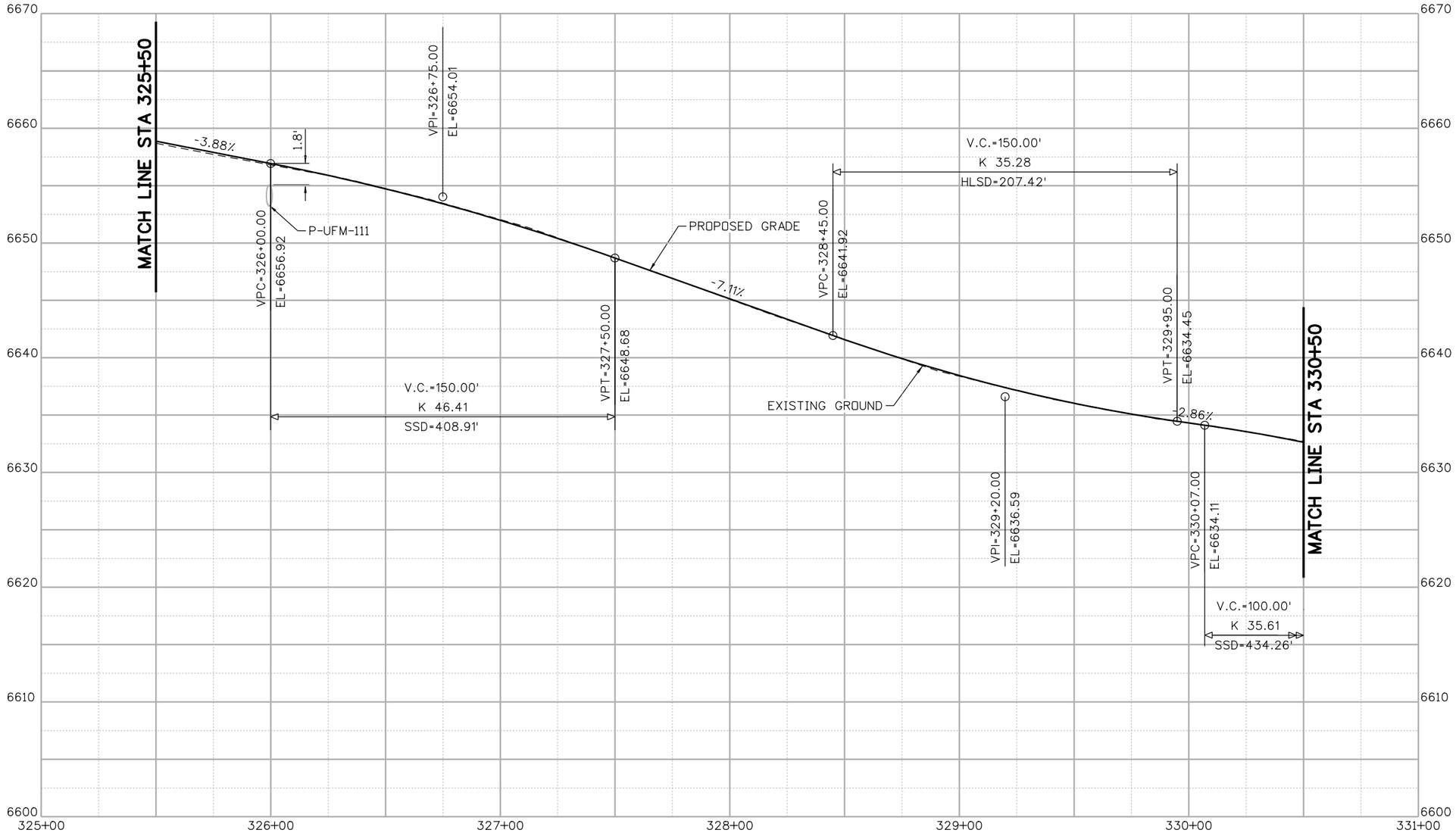

UPPER FOURMILE PROFILE

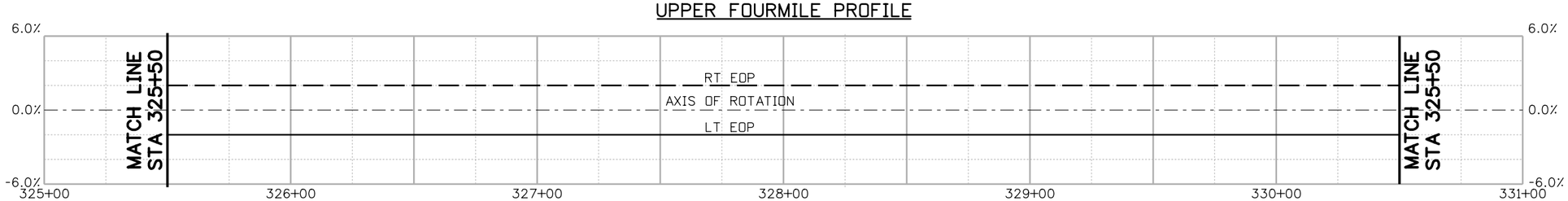

SUPERELEVATION

90% SET

CALL UTILITY NOTIFICATION CENTER OF COLORADO
811
CALL 2-BUSINESS DAYS IN ADVANCE BEFORE YOU DIG, GRADE, OR EXCAVATE FOR THE MARKING OF UNDERGROUND MEMBER UTILITIES

REVISIONS:	NO.	DATE	REVISION DESCRIPTION:

BOULDER COUNTY TRANSPORTATION DEPARTMENT
ENGINEERING DIVISION
Michael Baker INTERNATIONAL

DESIGNED:	CAD:	CHECKED:	DATE:
AJG	ERR	LMK	03/25/16

UPPER FOURMILE CANYON DRIVE
ROADWAY PROFILES (25 OF 30)

PROJECT NO: 4041.SEPT12C37 | SHEET NO: 167

john.miller 9:54:07 AM pw:\\DCPWAPP1.bkr.mbakercorp.com:pwprod\Documents\Projects\Lakewood_Office\Boulder_County_Emergency_Transportation\T01\08_Sheet_Files\05_Roadway\DGN\UFM_RDWY_PROF25.dgn

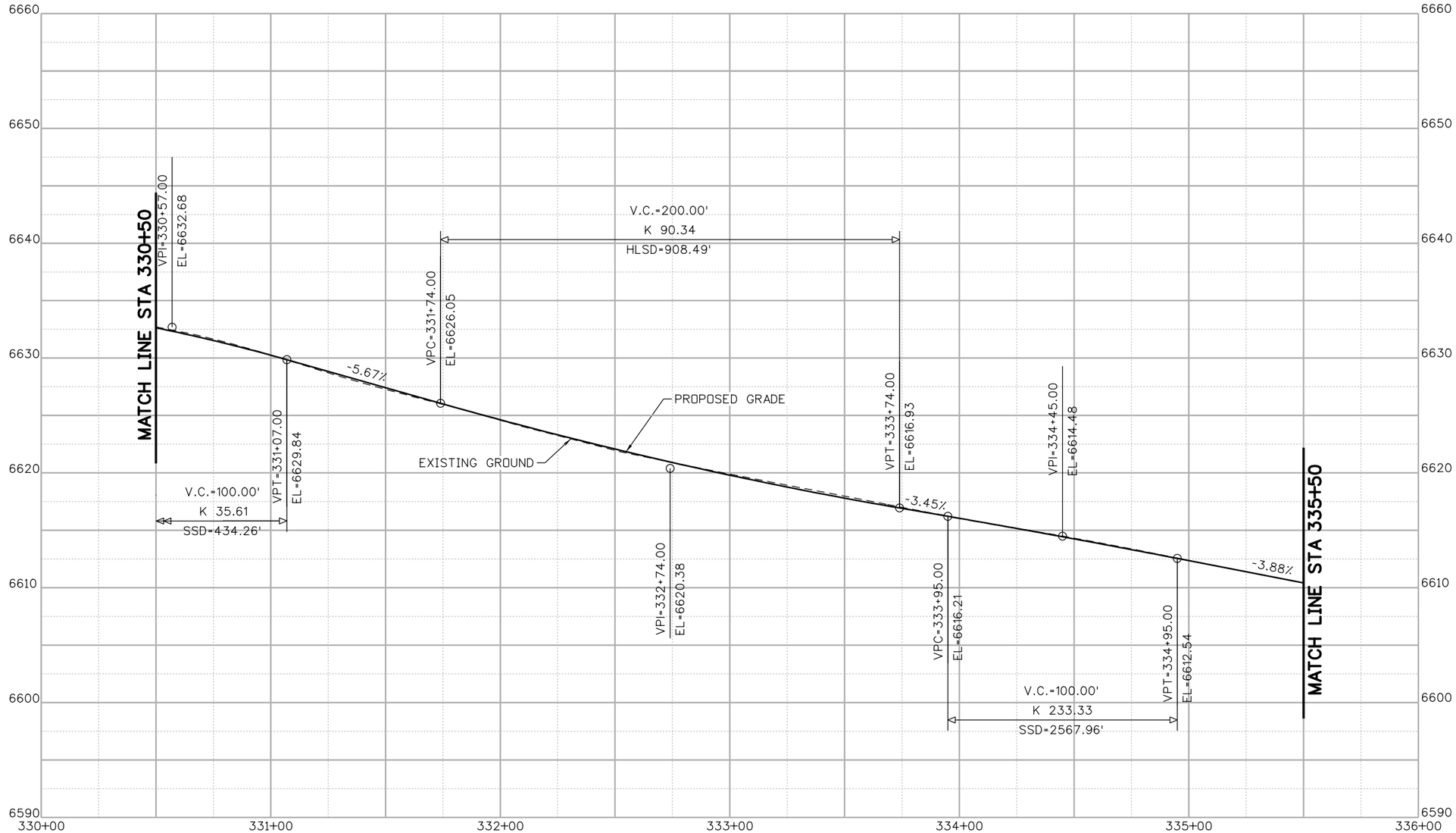

UPPER FOURMILE PROFILE

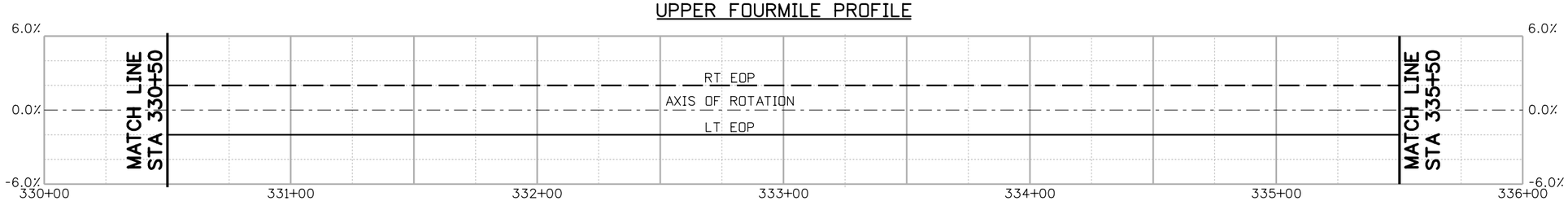

SUPERELEVATION

90% SET

CALL UTILITY NOTIFICATION CENTER OF COLORADO
811
CALL 2-BUSINESS DAYS IN ADVANCE BEFORE YOU DIG, GRADE, OR EXCAVATE FOR THE MARKING OF UNDERGROUND MEMBER UTILITIES

REVISIONS:	NO.	DATE	REVISION DESCRIPTION:

BOULDER COUNTY TRANSPORTATION DEPARTMENT
ENGINEERING DIVISION
Boulder County
Michael Baker INTERNATIONAL

DESIGNED:	CAD:	CHECKED:	DATE:
AJG	ERR	LMK	03/25/16

UPPER FOURMILE CANYON DRIVE
ROADWAY PROFILES
(26 OF 30)

PROJECT NO: 4041.SEPT12C37 | SHEET NO: 168

john.miller 9:54:25 AM pw:\\DCPWAPP1bkr.mbakercorp.com:pwprod\Documents\Projects\Lakewood_Office\Boulder_County_Emergency_Transportation\T01\08_Sheet_Files\05_Roadway\DGN\UFM_RDWY_PROF26.dgn

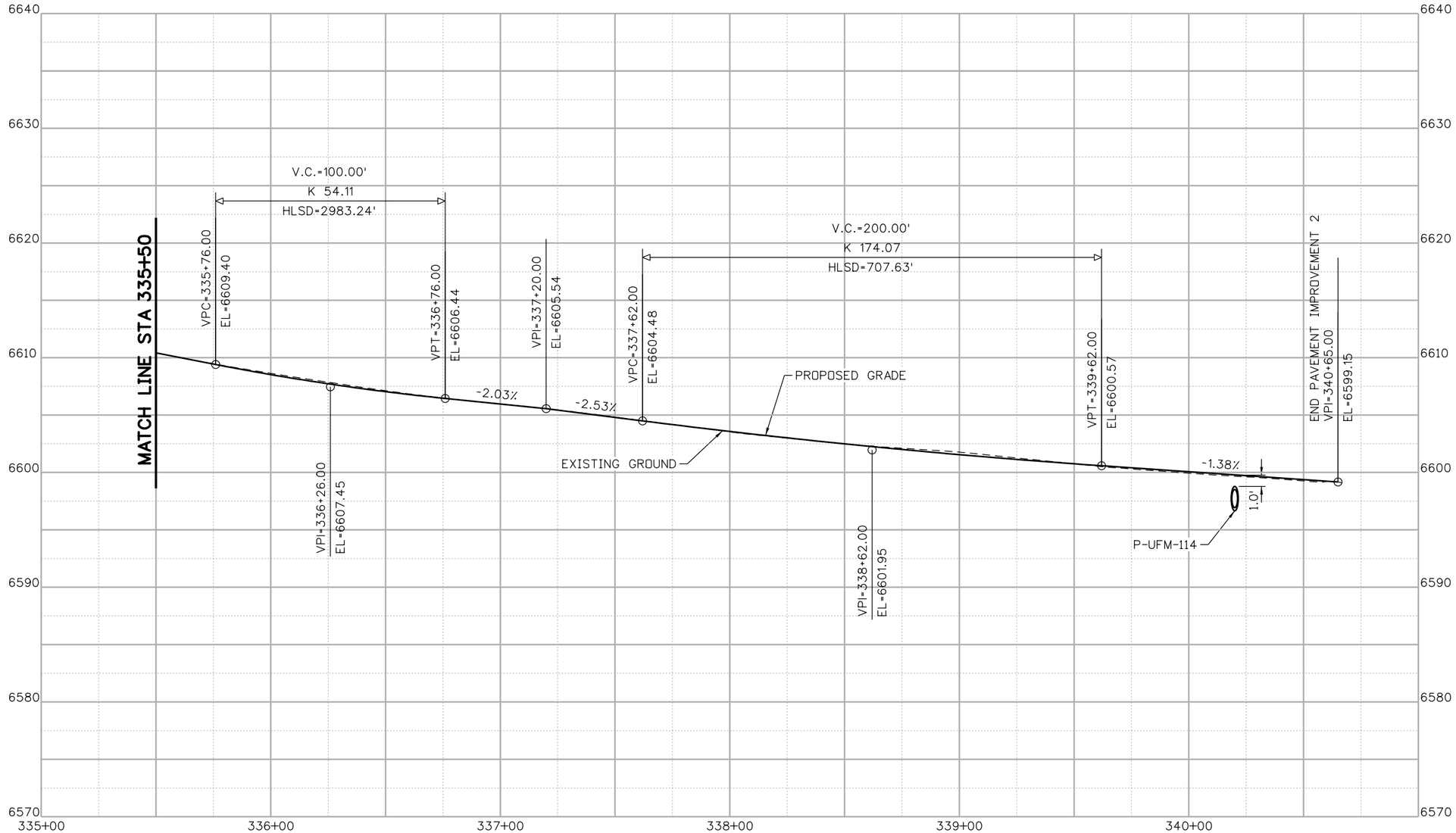

UPPER FOURMILE PROFILE

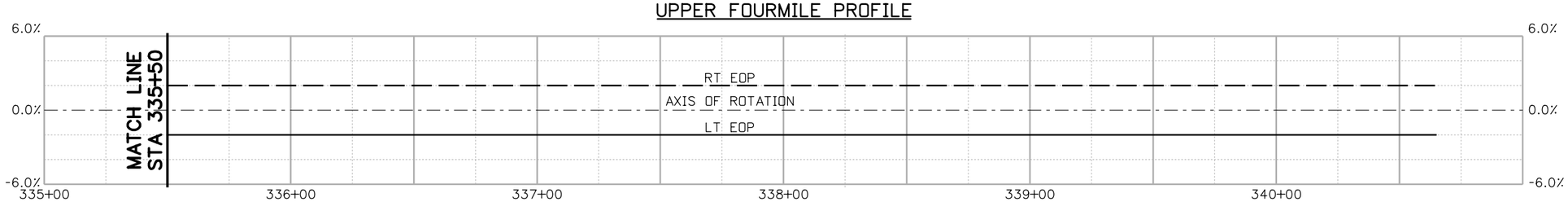

SUPERELEVATION

90% SET

CALL UTILITY NOTIFICATION CENTER OF COLORADO
811
CALL 2-BUSINESS DAYS IN ADVANCE BEFORE YOU DIG, GRADE, OR EXCAVATE FOR THE MARKING OF UNDERGROUND MEMBER UTILITIES

REVISIONS:	NO.	DATE	REVISION DESCRIPTION:

Boulder County

BOULDER COUNTY TRANSPORTATION DEPARTMENT
ENGINEERING DIVISION

Michael Baker INTERNATIONAL

DESIGNED:	CAD:	CHECKED:	DATE:
AJG	ERR	LMK	03/25/16

UPPER FOURMILE CANYON DRIVE
ROADWAY PROFILES (27 OF 30)

PROJECT NO: 4041.SEPT12C37
SHEET NO: 169

john.miller 9:54:43 AM pw:\\DCPWAPP1.bkr.mbakercorp.com:pwprod\Documents\Projects\Lakewood_Office\Boulder_County_Emergency_Transportation\T01\08_Sheet_Files\05_Roadway\DGN\UFM_RDWY_PROF27.dgn

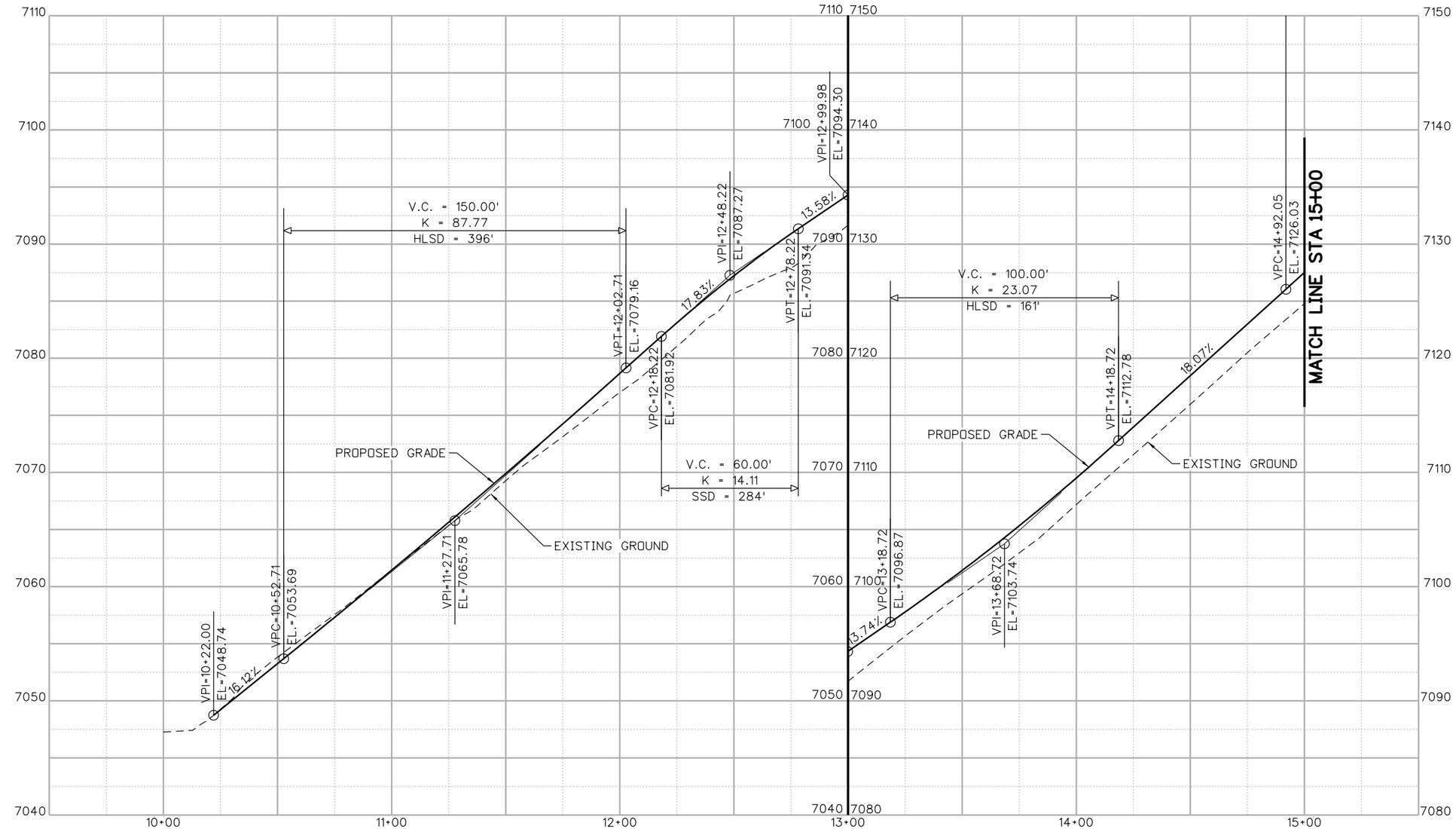

EMERSON GULCH ROAD PROFILE

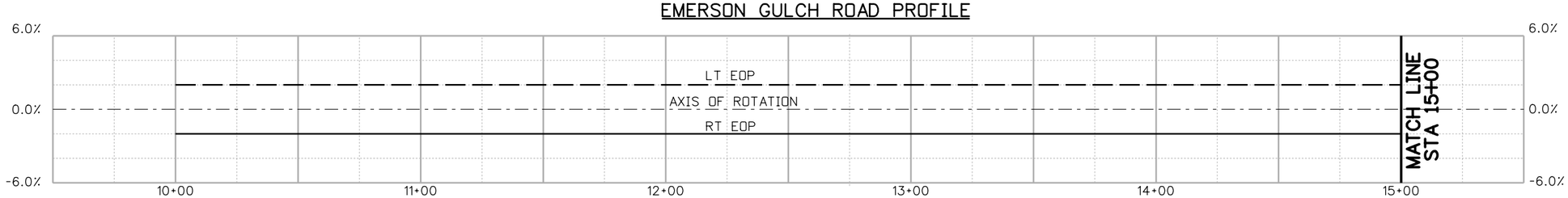

SUPERELEVATION

90% SET

CALL UTILITY NOTIFICATION CENTER OF COLORADO
CALL 2-BUSINESS DAYS IN ADVANCE BEFORE YOU DIG, GRADE, OR EXCAVATE FOR THE MARKING OF UNDERGROUND MEMBER UTILITIES

REVISIONS:	NO.	DATE	REVISION DESCRIPTION:

BOULDER COUNTY TRANSPORTATION DEPARTMENT
ENGINEERING DIVISION

Michael Baker INTERNATIONAL

DESIGNED:	CAD:	CHECKED:	DATE:
AJG	ERR	LMK	03/25/16

EMERSON GULCH RD
ROADWAY PROFILES (28 OF 30)

PROJECT NO: 4041.SEPT12C37 | SHEET NO: 170

john.miller 10:43:12 AM pw:\\DCPWAPP1.bkr.mbakercorp.com:pwprod\Documents\Projects\Lakewood_Office\Boulder_County_Emergency_Transportation\T01\08_Sheet_Files\05_Roadway\DGN\UFM_RDWY_PROF28.dgn

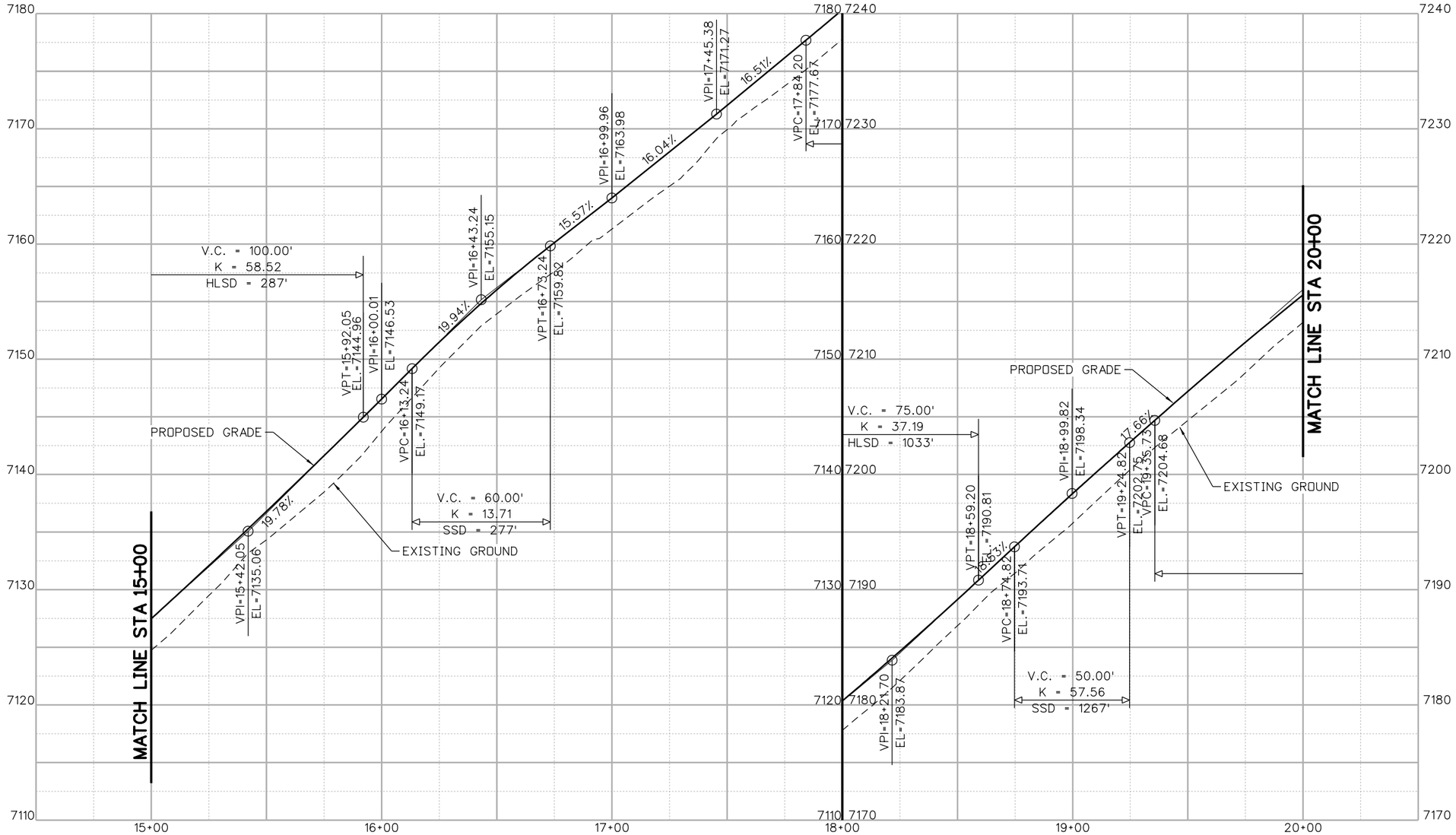

EMERSON GULCH ROAD PROFILE

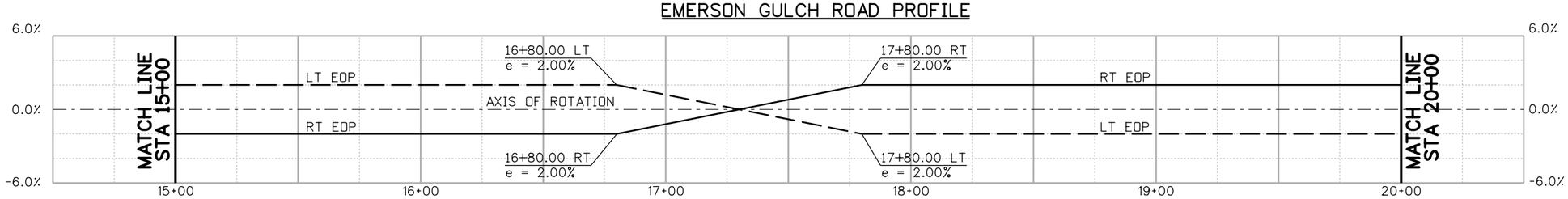

SUPERELEVATION

90% SET

CALL UTILITY NOTIFICATION CENTER OF COLORADO
CALL 2-BUSINESS DAYS IN ADVANCE BEFORE YOU DIG, GRADE, OR EXCAVATE FOR THE MARKING OF UNDERGROUND MEMBER UTILITIES

REVISIONS:	NO.	DATE	REVISION DESCRIPTION:

BOULDER COUNTY TRANSPORTATION DEPARTMENT
ENGINEERING DIVISION
Michael Baker INTERNATIONAL

DESIGNED:	CAD:	CHECKED:	DATE:
AJG	ERR	LMK	03/25/16

EMERSON GULCH RD
ROADWAY PROFILES (29 OF 30)

PROJECT NO: 4041.SEPT12C37 | SHEET NO: 171

john.miller 10:43:34 AM pw:\\DCPWAPP1.bkr.mbakercorp.com:pwprod\Documents\Projects\Lakewood_Office\Boulder_County_Emergency_Transportation\TO1\08_Sheet_Files\05_Roadway\DGN\UFM_RDWY_PROF29.dgn

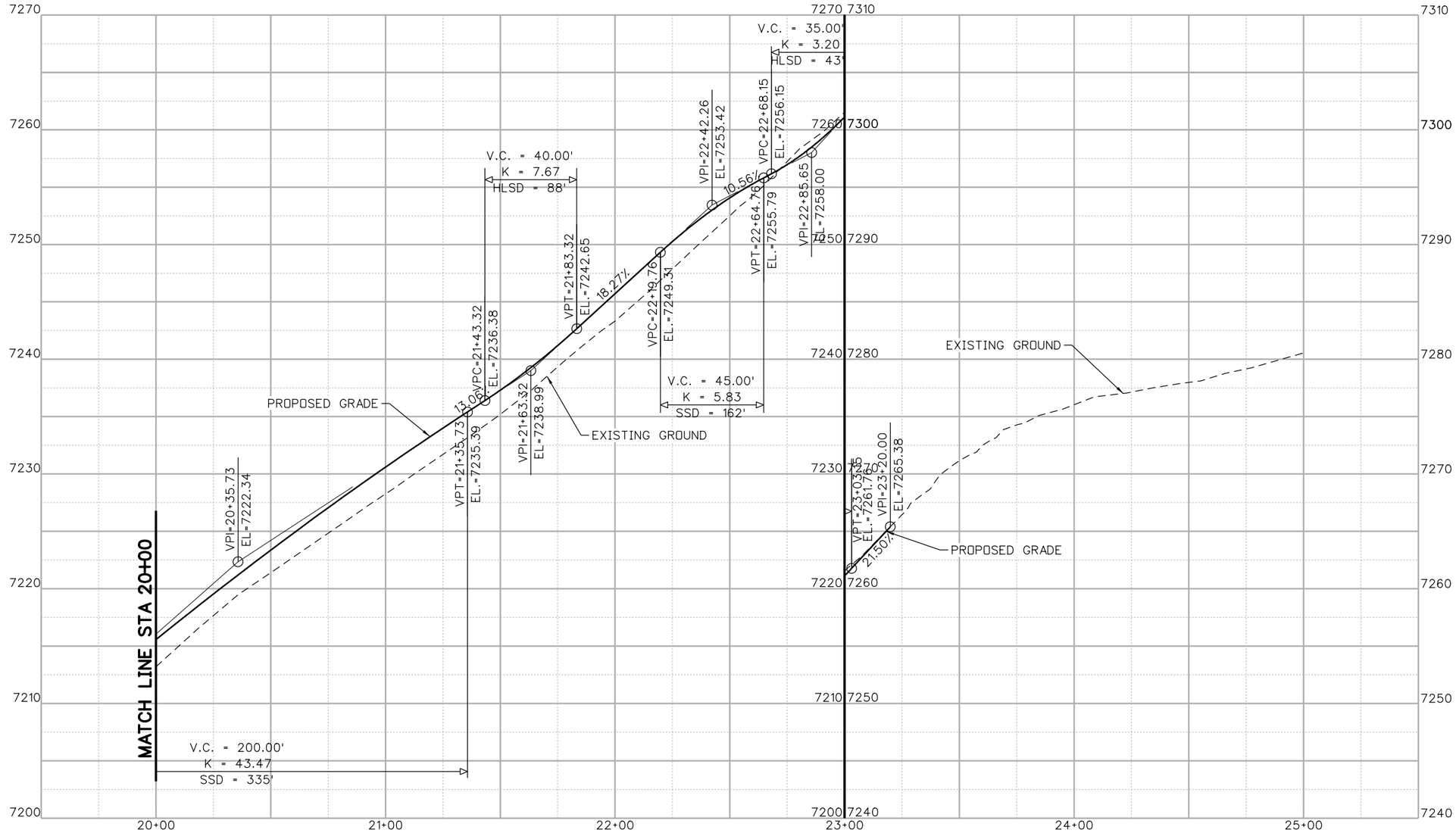

EMERSON GULCH ROAD PROFILE

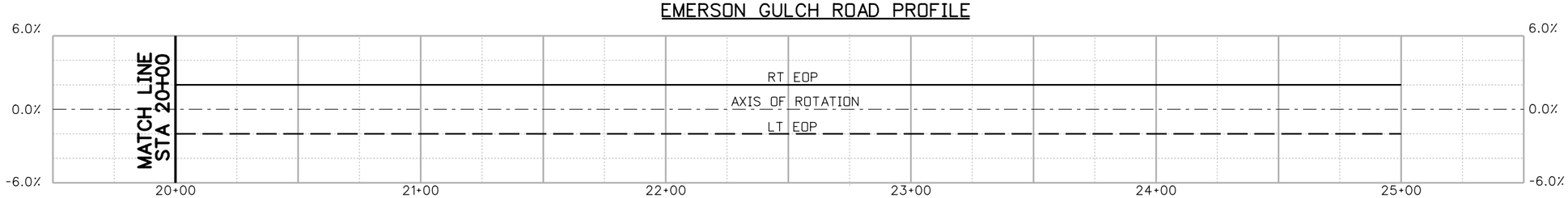

SUPERELEVATION

90% SET

CALL UTILITY NOTIFICATION CENTER OF COLORADO
811
CALL 2-BUSINESS DAYS IN ADVANCE BEFORE YOU DIG, GRADE, OR EXCAVATE FOR THE MARKING OF UNDERGROUND MEMBER UTILITIES

REVISIONS:	NO.	DATE	REVISION DESCRIPTION:

BOULDER COUNTY TRANSPORTATION DEPARTMENT
ENGINEERING DIVISION
Boulder County
Michael Baker INTERNATIONAL

DESIGNED:	CAD:	CHECKED:	DATE:
AJG	ERR	LMK	03/25/16

EMERSON GULCH RD
ROADWAY PROFILES
(30 OF 30)

PROJECT NO: 4041.SEPT12C37
SHEET NO: 172

john.miller 10:43:52 AM pw:\\DCPWAPP1.bkr.mbakercorp.com:pwprod\Documents\Projects\Lakewood_Office\Boulder_County_Emergency_Transportation\T01\08_Sheet_Files\05_Roadway\DGN\UFM_RDWY_PROF30.dgn