SPOT IMPROVEMENT #1					
HCL	STATION	OFFSET FROM STATION LINE			TOTAL ROADWAY WIDTH (FT)
		LT EDGE OF ROADWAY (FT)	RT EDGE OF ROADWAY (FT)	RT TOE OF FILL/CUT (FT)	
UPPER FOURMILE	51+20.00	5.24	8.82	27.51	14.06
UPPER FOURMILE	51+40.00	5.14	8.71	26.81	13.85
UPPER FOURMILE	51+60.00	5.16	8.50	26.19	13.66
UPPER FOURMILE	51+80.00	5.46	8.50	25.66	13.96
UPPER FOURMILE	52+00.00	5.84	8.52	27.57	14.36
UPPER FOURMILE	52+20.00	6.18	9.26	29.20	15.44
UPPER FOURMILE	52+40.00	6.58	9.31	29.43	15.89
UPPER FOURMILE	52+60.00	6.69	9.06	28.25	15.75
UPPER FOURMILE	52+65.00	6.71	9.00	28.01	15.71

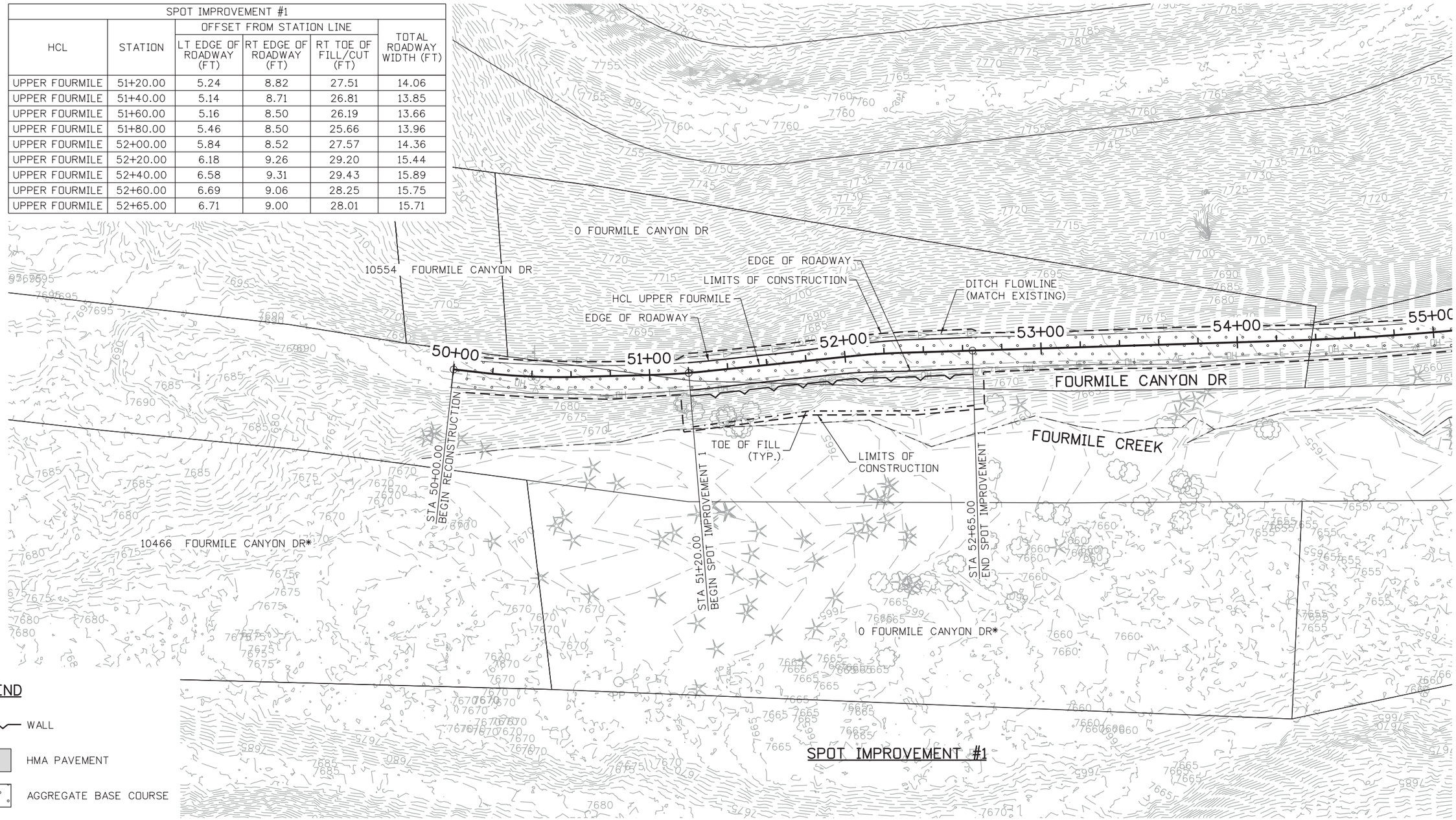

LEGEND

- WALL
- HMA PAVEMENT
- AGGREGATE BASE COURSE

N

25 0 25 50 FT
HORIZONTAL SCALE: 1"=50'

NOTES:

1. ADDRESSES AND PROPERTY LINES ARE FROM BOULDER COUNTY GIS DATA AND ARE APPROXIMATE.

30% SET

CALL UTILITY NOTIFICATION CENTER OF COLORADO
811
CALL 2-BUSINESS DAYS IN ADVANCE BEFORE YOU DIG, GRADE, OR EXCAVATE FOR THE MARKING OF UNDERGROUND MEMBER UTILITIES

REVISIONS:	NO.	DATE	REVISION DESCRIPTION:

Boulder County

BOULDER COUNTY TRANSPORTATION DEPARTMENT
ENGINEERING DIVISION

Michael Baker INTERNATIONAL

DESIGNED:	CAD:	CHECKED:	DATE:
AJG	ERR	LMK	09/01/15

UPPER FOURMILE CANYON DRIVE
ROADWAY PLANS
(1 OF 24)

PROJECT NO: 4041.SEPT12C37 | SHEET NO: 59

john.miller 12:34:33 PM pw:\\DCPWAPP1.bkr.mbakercorp.com:pwprod\Documents\Projects\Lakewood_Office\Boulder_County_Emergency_Transportation\T01\08_Sheet_Files\05_Roadway\DGN\UFM_RDWY_PLAN01.dgn

SPOT IMPROVEMENT #2					
HCL	STATION	OFFSET FROM STATION LINE			TOTAL ROADWAY WIDTH (FT)
		LT EDGE OF ROADWAY (FT)	RT EDGE OF ROADWAY (FT)	RT TOE OF FILL/CUT (FT)	
UPPER FOURMILE	124+50.00	9.92	10.97	21.54	20.89
UPPER FOURMILE	124+60.00	9.62	11.48	20.10	21.10
UPPER FOURMILE	124+80.00	9.02	12.55	20.43	21.57
UPPER FOURMILE	125+00.00	7.80	14.25	23.36	22.05
UPPER FOURMILE	125+20.00	8.07	14.77	27.47	22.84
UPPER FOURMILE	125+25.00	8.18	14.72	27.60	22.90

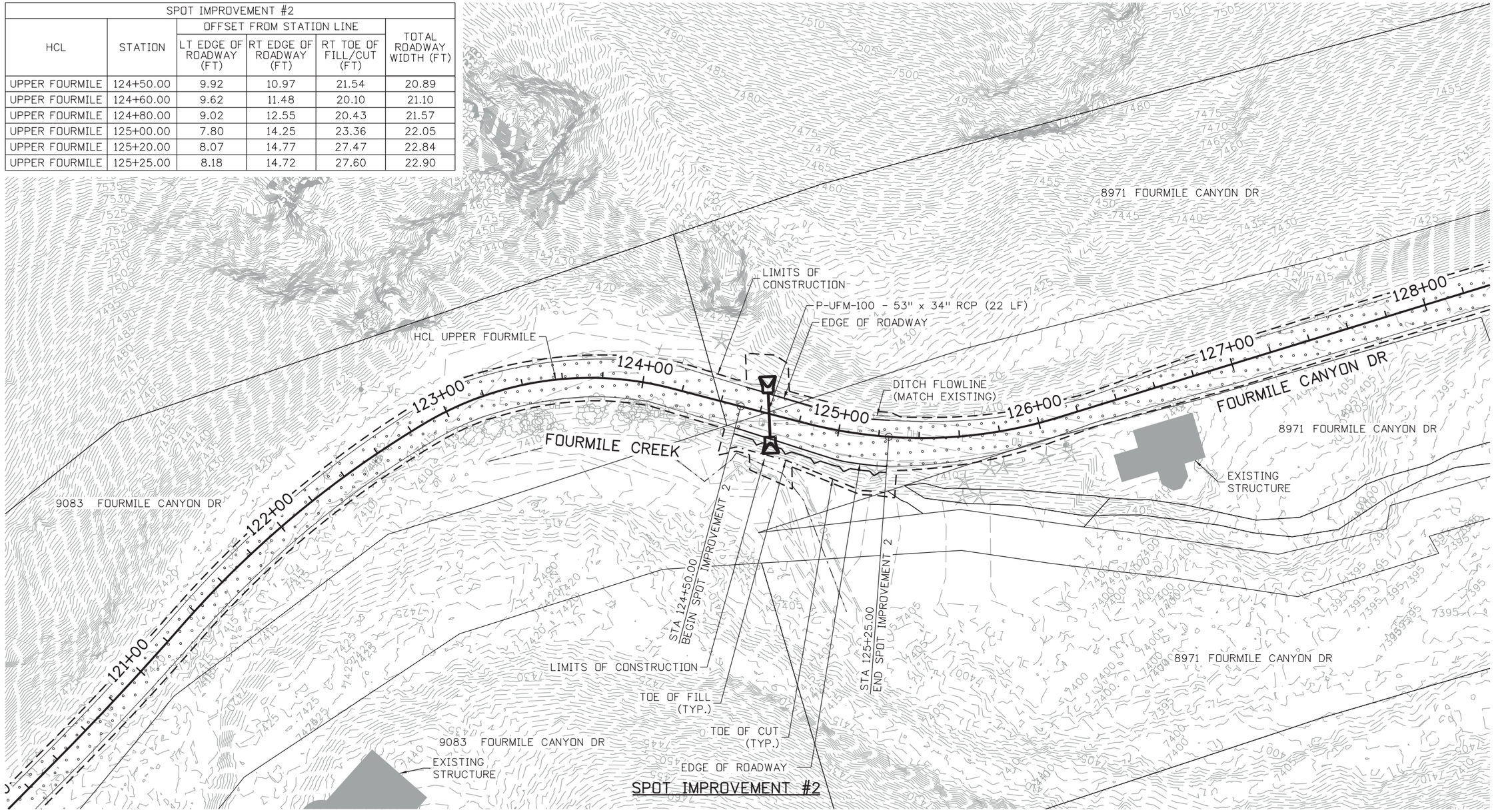

LEGEND

WALL

HMA PAVEMENT

AGGREGATE BASE COURSE

N

25 0 25 50 FT

HORIZONTAL SCALE: 1"=50'

NOTES:

1. ADDRESSES AND PROPERTY LINES ARE FROM BOULDER COUNTY GIS DATA AND ARE APPROXIMATE.

30% SET

CALL UTILITY NOTIFICATION CENTER OF COLORADO
811
CALL 2-BUSINESS DAYS IN ADVANCE BEFORE YOU DIG, GRADE, OR EXCAVATE FOR THE MARKING OF UNDERGROUND MEMBER UTILITIES

REVISIONS:	NO.	DATE	REVISION DESCRIPTION:

Boulder County

Michael Baker INTERNATIONAL

BOULDER COUNTY TRANSPORTATION DEPARTMENT
ENGINEERING DIVISION

DESIGNED:	CAD:	CHECKED:	DATE:
AJG	ERR	LMK	09/01/15

UPPER FOURMILE CANYON DRIVE
ROADWAY PLANS
(2 OF 24)

PROJECT NO: 4041.SEPT12C37 SHEET NO: 60

john.miller 4:06:14 PM pw:\\DCPWAPP1.bkr.mbakercorp.com:pwprod\Documents\Projects\Lakewood_Office\Boulder_County_Emergency_Transportation\T01\08_Sheet_Files\05_Roadway\DGN\UFM_RDWY_PLAN02.dgn

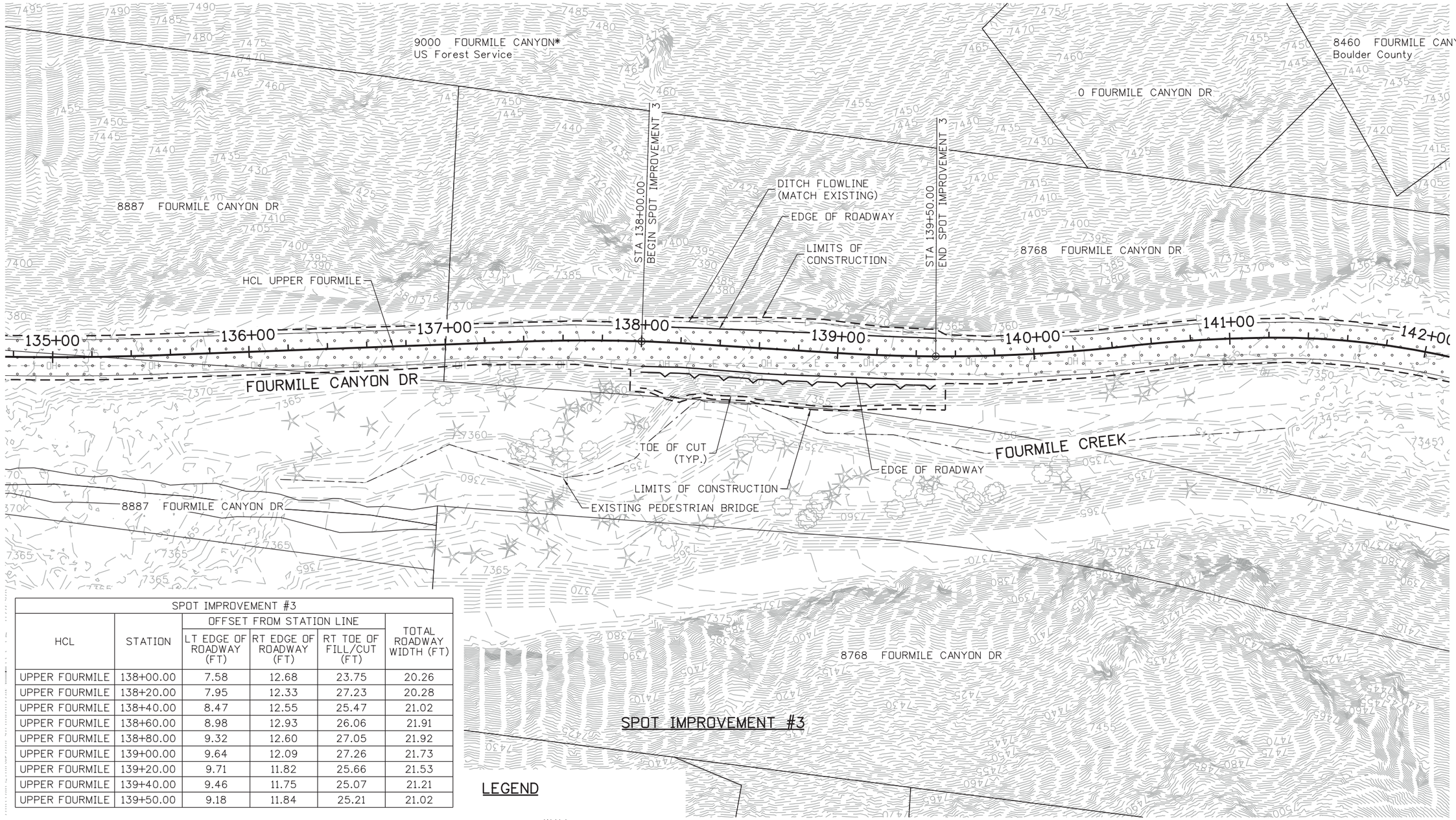

SPOT IMPROVEMENT #3					
HCL	STATION	OFFSET FROM STATION LINE			TOTAL ROADWAY WIDTH (FT)
		LT EDGE OF ROADWAY (FT)	RT EDGE OF ROADWAY (FT)	RT TOE OF FILL/CUT (FT)	
UPPER FOURMILE	138+00.00	7.58	12.68	23.75	20.26
UPPER FOURMILE	138+20.00	7.95	12.33	27.23	20.28
UPPER FOURMILE	138+40.00	8.47	12.55	25.47	21.02
UPPER FOURMILE	138+60.00	8.98	12.93	26.06	21.91
UPPER FOURMILE	138+80.00	9.32	12.60	27.05	21.92
UPPER FOURMILE	139+00.00	9.64	12.09	27.26	21.73
UPPER FOURMILE	139+20.00	9.71	11.82	25.66	21.53
UPPER FOURMILE	139+40.00	9.46	11.75	25.07	21.21
UPPER FOURMILE	139+50.00	9.18	11.84	25.21	21.02

LEGEND

WALL

HMA PAVEMENT

AGGREGATE BASE COURSE

N

25 0 25 50 FT
HORIZONTAL SCALE: 1"=50'

NOTES:

1. ADDRESSES AND PROPERTY LINES ARE FROM BOULDER COUNTY GIS DATA AND ARE APPROXIMATE.

30% SET

CALL UTILITY NOTIFICATION CENTER OF COLORADO
811
CALL 2-BUSINESS DAYS IN ADVANCE BEFORE YOU DIG, GRADE, OR EXCAVATE FOR THE MARKING OF UNDERGROUND MEMBER UTILITIES

REVISIONS:	NO.	DATE	REVISION DESCRIPTION:

Boulder County

BOULDER COUNTY TRANSPORTATION DEPARTMENT
ENGINEERING DIVISION

Michael Baker INTERNATIONAL

DESIGNED:	CAD:	CHECKED:	DATE:
AJG	ERR	LMK	09/01/15

UPPER FOURMILE CANYON DRIVE
ROADWAY PLANS
(3 OF 24)

PROJECT NO: 4041.SEPT12C37 | SHEET NO: 61

john.miller 12:35:13 PM pw:\\DCPWAPP1.bkr.mbakercorp.com:pwprod\Documents\Projects\Lakewood_Office\Boulder_County_Emergency_Transportation\T01\08_Sheet_Files\05_Roadway\DGN\UFM_RDWY_PLAN03.dgn

SPOT IMPROVEMENT #4					
HCL	STATION	OFFSET FROM STATION LINE			TOTAL ROADWAY WIDTH (FT)
		LT EDGE OF ROADWAY (FT)	RT EDGE OF ROADWAY (FT)	RT TOE OF FILL/CUT (FT)	
UPPER FOURMILE	150+20.00	7.94	12.56	20.21	20.50
UPPER FOURMILE	150+40.00	8.06	12.45	21.74	20.51
UPPER FOURMILE	150+60.00	7.87	12.53	22.58	20.40
UPPER FOURMILE	150+80.00	7.71	12.71	22.64	20.42
UPPER FOURMILE	151+00.00	7.87	12.73	23.15	20.60
UPPER FOURMILE	151+20.00	8.36	12.58	24.33	20.94
UPPER FOURMILE	151+40.00	8.33	13.02	22.88	21.35
UPPER FOURMILE	151+60.00	8.61	13.18	20.50	21.79
UPPER FOURMILE	151+75.00	8.82	13.29	20.76	22.11

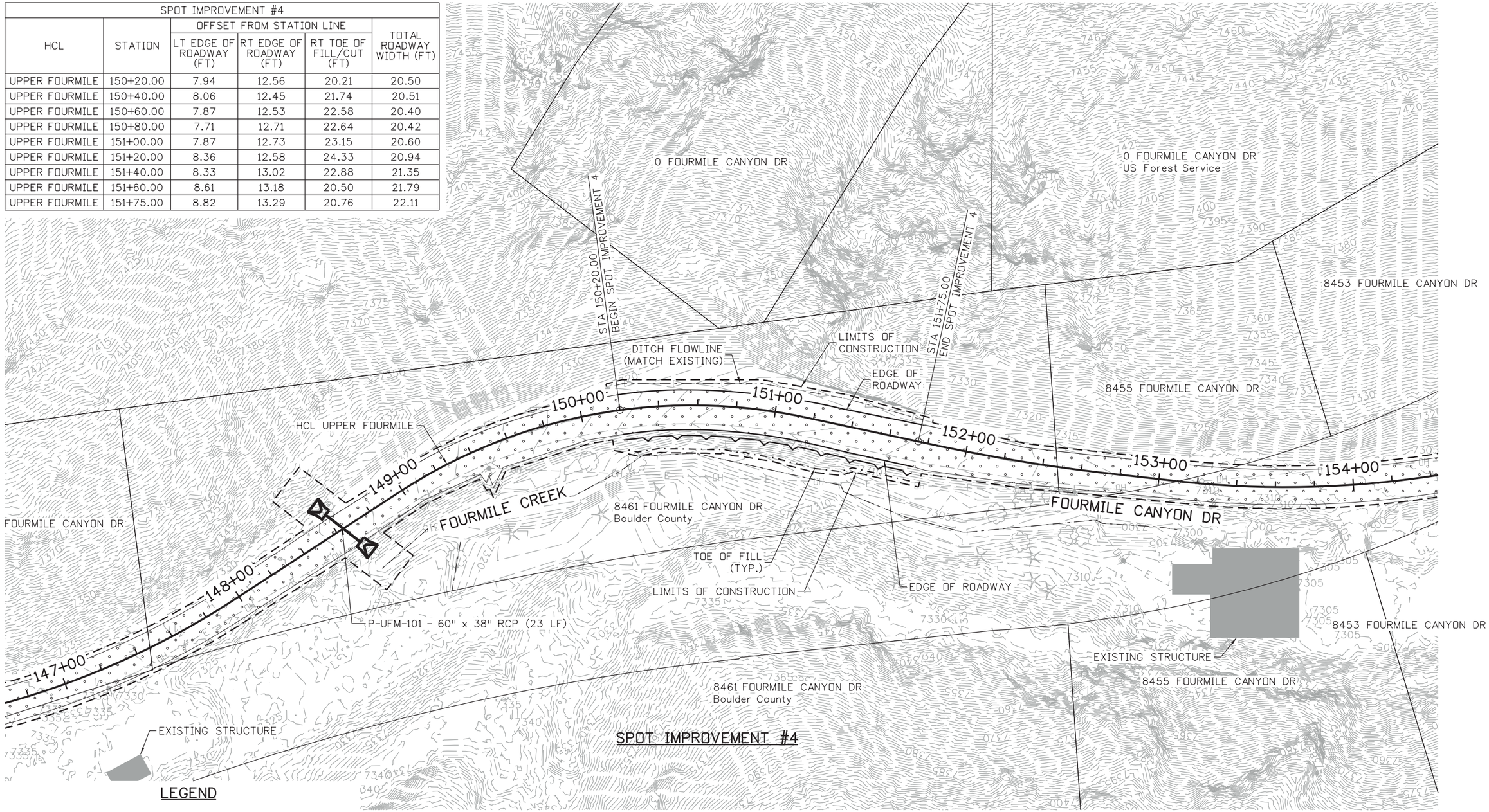

LEGEND

- WALL
- HMA PAVEMENT
- AGGREGATE BASE COURSE

N

25 0 25 50 FT
HORIZONTAL SCALE: 1"=50'

NOTES:

1. ADDRESSES AND PROPERTY LINES ARE FROM BOULDER COUNTY GIS DATA AND ARE APPROXIMATE.

30% SET

CALL UTILITY NOTIFICATION CENTER OF COLORADO
811
CALL 2-BUSINESS DAYS IN ADVANCE BEFORE YOU DIG, GRADE, OR EXCAVATE FOR THE MARKING OF UNDERGROUND MEMBER UTILITIES

REVISIONS:	NO.	DATE	REVISION DESCRIPTION:

Boulder County

Michael Baker INTERNATIONAL

BOULDER COUNTY TRANSPORTATION DEPARTMENT
ENGINEERING DIVISION

DESIGNED:	CAD:	CHECKED:	DATE:
AJG	ERR	LMK	09/01/15

UPPER FOURMILE CANYON DRIVE
ROADWAY PLANS
(4 OF 24)

PROJECT NO: 4041.SEPT12C37 SHEET NO: 62

john.miller 12:35:33 PM pw:\\DCPWAPP1.bkr.mbakercorp.com:pwprod\Documents\Projects\Lakewood_Office\Boulder_County_Emergency_Transportation\T01\08_Sheet_Files\05_Roadway\DGN\UFM_RDWY_PLAN04.dgn

SPOT IMPROVEMENT #5					
HCL	STATION	OFFSET FROM STATION LINE			TOTAL ROADWAY WIDTH (FT)
		LT EDGE OF ROADWAY (FT)	RT EDGE OF ROADWAY (FT)	RT TOE OF FILL/CUT (FT)	
UPPER FOURMILE	167+20.00	9.38	10.89	25.66	20.27
UPPER FOURMILE	167+40.00	8.72	11.09	24.96	19.81
UPPER FOURMILE	167+60.00	8.21	11.22	24.97	19.43
UPPER FOURMILE	167+80.00	7.73	11.75	28.95	19.48
UPPER FOURMILE	168+00.00	7.44	12.09	33.48	19.53
UPPER FOURMILE	168+20.00	7.17	12.35	35.76	19.52
UPPER FOURMILE	168+40.00	7.00	12.46	32.65	19.46
UPPER FOURMILE	168+60.00	7.03	12.38	30.95	19.41
UPPER FOURMILE	168+80.00	7.14	12.23	30.51	19.37

SPOT IMPROVEMENT #5 CONT.					
HCL	STATION	OFFSET FROM STATION LINE			TOTAL ROADWAY WIDTH (FT)
		LT EDGE OF ROADWAY (FT)	RT EDGE OF ROADWAY (FT)	RT TOE OF FILL/CUT (FT)	
UPPER FOURMILE	169+00.00	7.28	12.10	29.25	19.38
UPPER FOURMILE	169+20.00	7.62	11.78	27.02	19.40
UPPER FOURMILE	169+40.00	8.02	11.49	22.67	19.51
UPPER FOURMILE	169+60.00	8.50	11.18	20.70	19.68
UPPER FOURMILE	169+80.00	8.87	12.88	12.88	21.75
UPPER FOURMILE	170+00.00	8.99	23.70	23.70	32.69
UPPER FOURMILE	170+20.00	8.71	14.34	24.88	23.05
UPPER FOURMILE	170+25.00	8.64	14.35	25.47	22.99

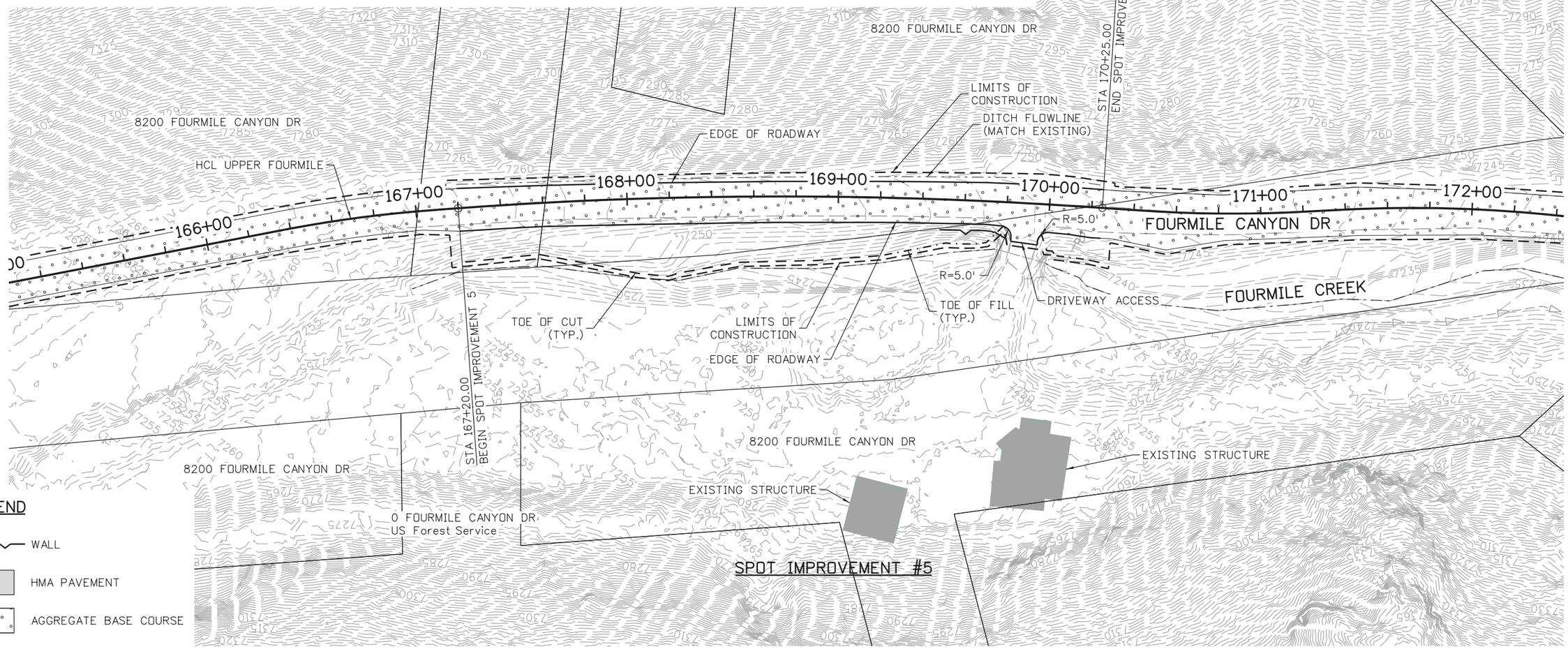

LEGEND

- WALL
- HMA PAVEMENT
- AGGREGATE BASE COURSE

N

25 0 25 50 FT
HORIZONTAL SCALE: 1"=50'

NOTES:

1. ADDRESSES AND PROPERTY LINES ARE FROM BOULDER COUNTY GIS DATA AND ARE APPROXIMATE.

30% SET

CALL UTILITY NOTIFICATION CENTER OF COLORADO
811
CALL 2-BUSINESS DAYS IN ADVANCE BEFORE YOU DIG, GRADE, OR EXCAVATE FOR THE MARKING OF UNDERGROUND MEMBER UTILITIES

REVISIONS:	NO.	DATE	REVISION DESCRIPTION:

Boulder County

BOULDER COUNTY TRANSPORTATION DEPARTMENT
ENGINEERING DIVISION

Michael Baker INTERNATIONAL

DESIGNED:	CAD:	CHECKED:	DATE:
AJG	ERR	LMK	09/01/15

UPPER FOURMILE CANYON DRIVE
ROADWAY PLANS
(5 OF 24)

PROJECT NO: 4041.SEPT12C37 | SHEET NO: 63

john.miller 12:35:53 PM pw:\\DCPWAPP1.bkr.mbakercorp.com:pwprod\Documents\Projects\Lakewood_Office\Boulder_County_Emergency_Transportation\TO1\08_Sheet_Files\05_Roadway\DGN\UFM_RDWY_PLAN05.dgn

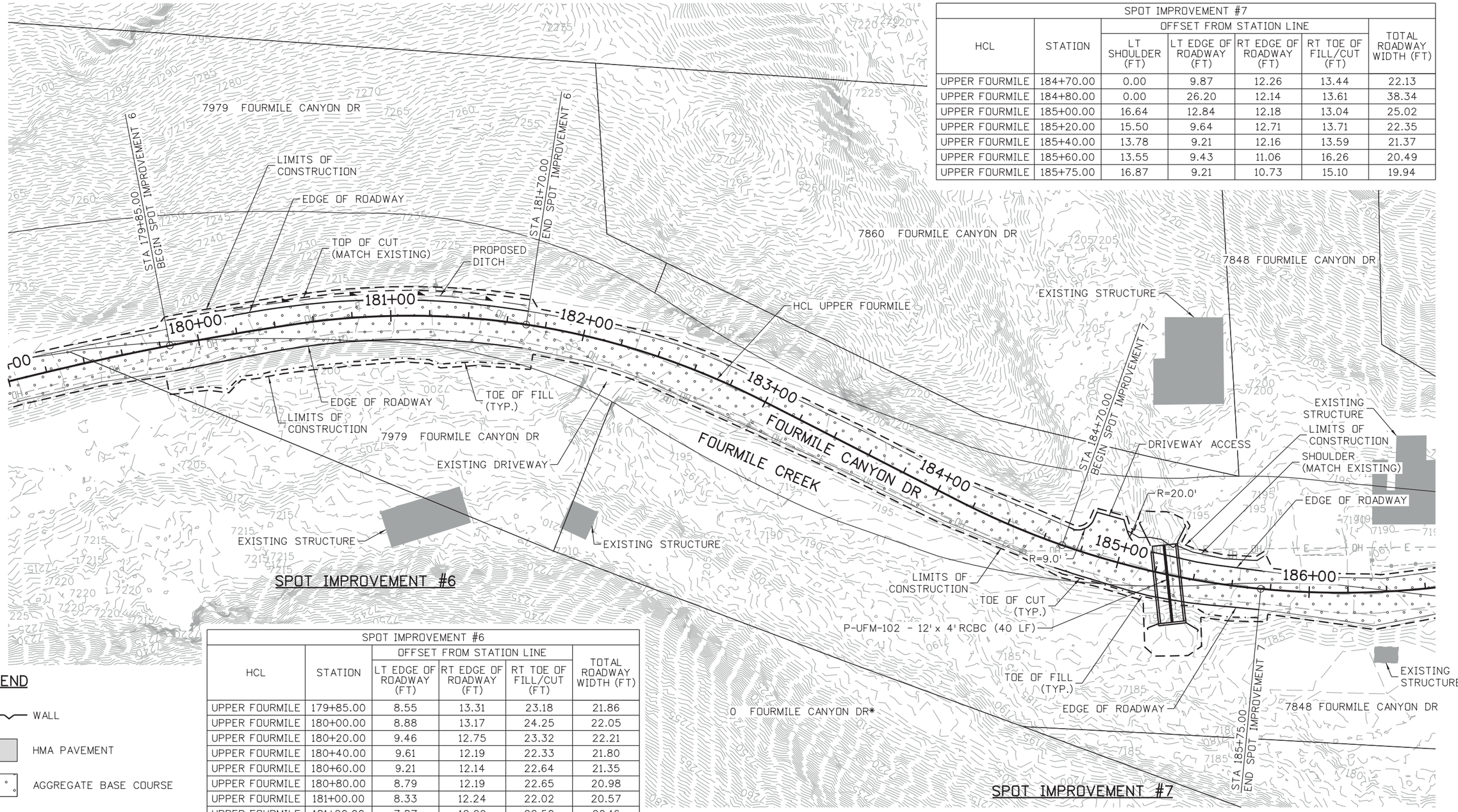

SPOT IMPROVEMENT #7						
HCL	STATION	OFFSET FROM STATION LINE				TOTAL ROADWAY WIDTH (FT)
		LT SHOULDER (FT)	LT EDGE OF ROADWAY (FT)	RT EDGE OF ROADWAY (FT)	RT TOE OF FILL/CUT (FT)	
UPPER FOURMILE	184+70.00	0.00	9.87	12.26	13.44	22.13
UPPER FOURMILE	184+80.00	0.00	26.20	12.14	13.61	38.34
UPPER FOURMILE	185+00.00	16.64	12.84	12.18	13.04	25.02
UPPER FOURMILE	185+20.00	15.50	9.64	12.71	13.71	22.35
UPPER FOURMILE	185+40.00	13.78	9.21	12.16	13.59	21.37
UPPER FOURMILE	185+60.00	13.55	9.43	11.06	16.26	20.49
UPPER FOURMILE	185+75.00	16.87	9.21	10.73	15.10	19.94

SPOT IMPROVEMENT #6					
HCL	STATION	OFFSET FROM STATION LINE			TOTAL ROADWAY WIDTH (FT)
		LT EDGE OF ROADWAY (FT)	RT EDGE OF ROADWAY (FT)	RT TOE OF FILL/CUT (FT)	
UPPER FOURMILE	179+85.00	8.55	13.31	23.18	21.86
UPPER FOURMILE	180+00.00	8.88	13.17	24.25	22.05
UPPER FOURMILE	180+20.00	9.46	12.75	23.32	22.21
UPPER FOURMILE	180+40.00	9.61	12.19	22.33	21.80
UPPER FOURMILE	180+60.00	9.21	12.14	22.64	21.35
UPPER FOURMILE	180+80.00	8.79	12.19	22.65	20.98
UPPER FOURMILE	181+00.00	8.33	12.24	22.02	20.57
UPPER FOURMILE	181+20.00	7.87	12.29	22.50	20.16
UPPER FOURMILE	181+40.00	7.41	12.34	22.73	19.75
UPPER FOURMILE	181+60.00	7.05	12.39	21.65	19.44
UPPER FOURMILE	181+70.00	6.94	12.20	21.04	19.14

LEGEND

- WALL
- HMA PAVEMENT
- AGGREGATE BASE COURSE

N

25 0 25 50 FT
HORIZONTAL SCALE: 1"=50'

NOTES:

1. ADDRESSES AND PROPERTY LINES ARE FROM BOULDER COUNTY GIS DATA AND ARE APPROXIMATE.

30% SET

CALL UTILITY NOTIFICATION CENTER OF COLORADO
CALL 2-BUSINESS DAYS IN ADVANCE BEFORE YOU DIG, GRADE, OR EXCAVATE FOR THE MARKING OF UNDERGROUND MEMBER UTILITIES

REVISIONS:	NO.	DATE	REVISION DESCRIPTION:

BOULDER COUNTY TRANSPORTATION DEPARTMENT
ENGINEERING DIVISION
Michael Baker INTERNATIONAL

DESIGNED:	CAD:	CHECKED:	DATE:
AJG	ERR	LMK	09/01/15

UPPER FOURMILE CANYON DRIVE
ROADWAY PLANS (6 OF 24)
PROJECT NO: 4041.SEPT12C37 SHEET NO: 64

john.miller 12:36:15 PM pw:\\DCPWAPP1bkr.mbakercorp.com:pwprod\Documents\Projects\Lakewood_Office\Boulder_County_Emergency_Transportation\TO\08_Sheet_Files\05_Roadway\DGN\UFM_RDWY_PLAN06.dgn

SPOT IMPROVEMENT #8					
HCL	STATION	OFFSET FROM STATION LINE			TOTAL ROADWAY WIDTH (FT)
		LT EDGE OF ROADWAY (FT)	RT EDGE OF ROADWAY (FT)	RT TOE OF FILL/CUT (FT)	
UPPER FOURMILE	189+35.00	8.72	15.01	31.72	23.73
UPPER FOURMILE	189+40.00	8.54	15.13	32.41	23.67
UPPER FOURMILE	189+60.00	8.01	15.17	32.12	23.18
UPPER FOURMILE	189+80.00	8.01	14.54	30.05	22.55
UPPER FOURMILE	190+00.00	8.60	13.36	36.70	21.96
UPPER FOURMILE	190+20.00	8.78	13.55	32.57	22.33
UPPER FOURMILE	190+35.00	8.88	13.82	28.12	22.70

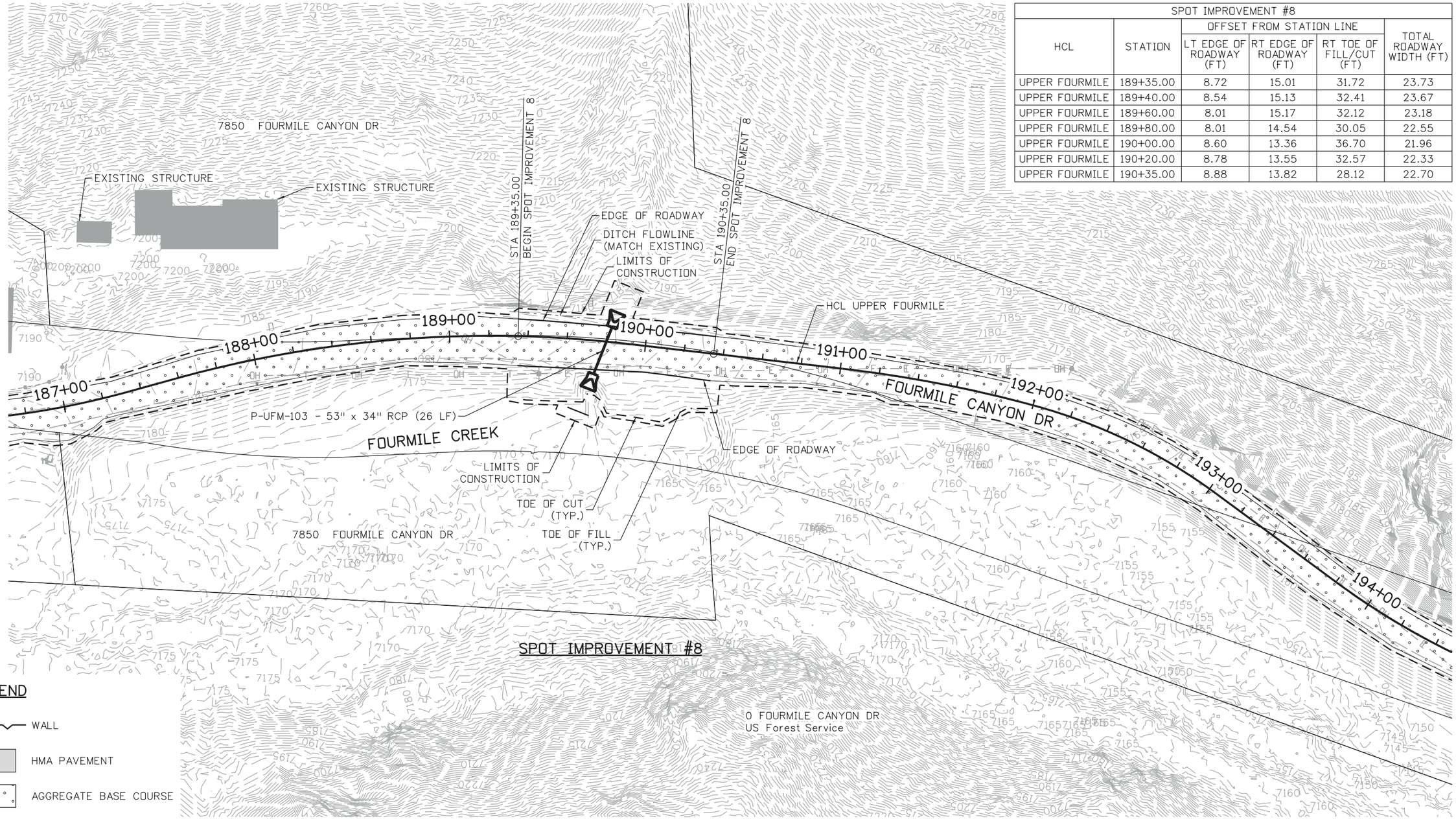

LEGEND

- WALL
- HMA PAVEMENT
- AGGREGATE BASE COURSE

N

25 0 25 50 FT
HORIZONTAL SCALE: 1"=50'

NOTES:

1. ADDRESSES AND PROPERTY LINES ARE FROM BOULDER COUNTY GIS DATA AND ARE APPROXIMATE.

30% SET

CALL UTILITY NOTIFICATION CENTER OF COLORADO
811
CALL 2-BUSINESS DAYS IN ADVANCE BEFORE YOU DIG, GRADE, OR EXCAVATE FOR THE MARKING OF UNDERGROUND MEMBER UTILITIES

REVISIONS:	NO.	DATE	REVISION DESCRIPTION:

Boulder County

BOULDER COUNTY TRANSPORTATION DEPARTMENT
ENGINEERING DIVISION

Michael Baker INTERNATIONAL

DESIGNED:	CAD:	CHECKED:	DATE:
AJG	ERR	LMK	09/01/15

UPPER FOURMILE CANYON DRIVE
ROADWAY PLANS
(7 OF 24)

PROJECT NO: 4041.SEPT12C37 | SHEET NO: 65

john.miller 12:36:38 PM pw:\\DCPWAPP1.bkr.mbakercorp.com:pwprod\Documents\Projects\Lakewood_Office\Boulder_County_Emergency_Transportation\TO1\08_Sheet_Files\05_Roadway\DGN\UFM_ROWY_PLAN07.dgn

SPOT IMPROVEMENT #9					
HCL	STATION	OFFSET FROM STATION LINE			TOTAL ROADWAY WIDTH (FT)
		LT EDGE OF ROADWAY (FT)	RT EDGE OF ROADWAY (FT)	RT TOE OF FILL/CUT (FT)	
UPPER FOURMILE	197+80.00	8.11	12.78	30.94	20.89
UPPER FOURMILE	198+00.00	8.33	12.67	29.83	21.00
UPPER FOURMILE	198+20.00	8.15	12.19	26.30	20.34
UPPER FOURMILE	198+40.00	8.04	11.61	24.32	19.65
UPPER FOURMILE	198+60.00	8.29	11.25	23.32	19.54
UPPER FOURMILE	198+80.00	8.15	11.26	24.73	19.41
UPPER FOURMILE	199+00.00	7.84	11.30	25.54	19.14
UPPER FOURMILE	199+20.00	7.60	11.45	25.13	19.05
UPPER FOURMILE	199+40.00	7.45	11.73	24.59	19.18
UPPER FOURMILE	199+60.00	7.41	11.88	23.80	19.29
UPPER FOURMILE	199+80.00	8.22	11.59	23.39	19.81
UPPER FOURMILE	200+00.00	8.68	11.46	23.21	20.14
UPPER FOURMILE	200+20.00	8.74	11.50	26.78	20.24
UPPER FOURMILE	200+40.00	8.39	11.71	26.57	20.10
UPPER FOURMILE	200+50.00	8.09	11.86	28.70	19.95

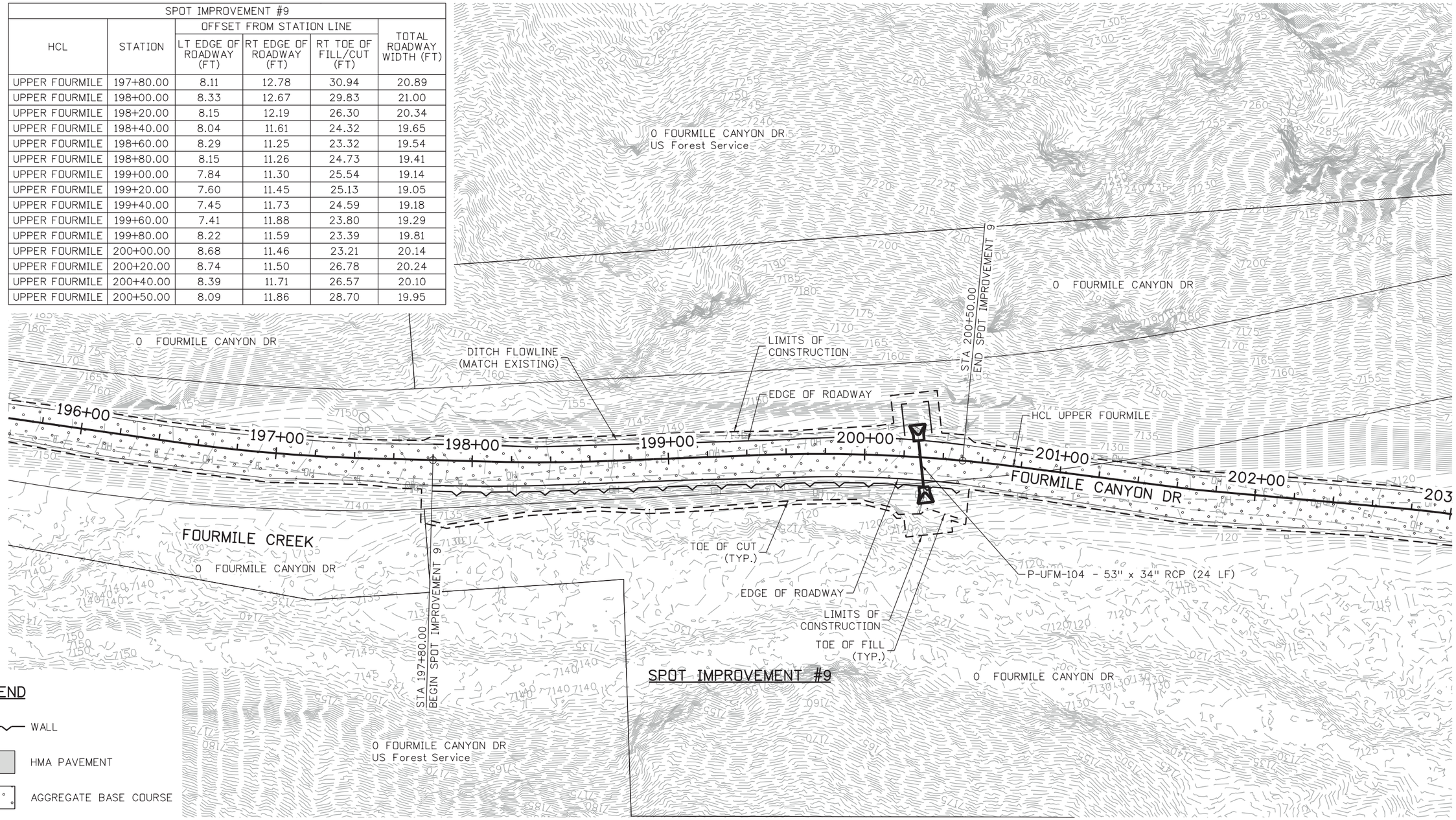

LEGEND

- WALL
- HMA PAVEMENT
- AGGREGATE BASE COURSE

N

25 0 25 50 FT
HORIZONTAL SCALE: 1"=50'

NOTES:

1. ADDRESSES AND PROPERTY LINES ARE FROM BOULDER COUNTY GIS DATA AND ARE APPROXIMATE.

30% SET

CALL UTILITY NOTIFICATION CENTER OF COLORADO
811
CALL 2-BUSINESS DAYS IN ADVANCE BEFORE YOU DIG, GRADE, OR EXCAVATE FOR THE MARKING OF UNDERGROUND MEMBER UTILITIES

REVISIONS:	NO.	DATE	REVISION DESCRIPTION:

Boulder County

BOULDER COUNTY TRANSPORTATION DEPARTMENT
ENGINEERING DIVISION

Michael Baker INTERNATIONAL

DESIGNED:	CAD:	CHECKED:	DATE:
AJG	ERR	LMK	09/01/15

UPPER FOURMILE CANYON DRIVE
ROADWAY PLANS
(8 OF 24)

PROJECT NO: 4041.SEPT12C37 | SHEET NO: 66

john.miller 12:37:00 PM pw:\\DCPWAPP1.bkr.mbakercorp.com:pwprod\Documents\Projects\Lakewood_Office\Boulder_County_Emergency_Transportation\T01\08_Sheet_Files\05_Roadway\DGN\UFM_RDWY_PLAN08.dgn

SPOT IMPROVEMENT #10					
HCL	STATION	OFFSET FROM STATION LINE			TOTAL ROADWAY WIDTH (FT)
		LT EDGE OF ROADWAY (FT)	RT EDGE OF ROADWAY (FT)	RT TOE OF FILL/CUT (FT)	
UPPER FOURMILE	204+55.00	9.18	11.88	24.48	21.06
UPPER FOURMILE	204+60.00	8.93	11.46	24.14	20.39
UPPER FOURMILE	204+80.00	7.97	10.78	26.80	18.75
UPPER FOURMILE	205+00.00	7.57	10.74	26.23	18.31
UPPER FOURMILE	205+20.00	7.25	10.79	25.67	18.04
UPPER FOURMILE	205+40.00	6.76	10.93	23.54	17.69
UPPER FOURMILE	205+60.00	6.56	11.48	23.32	18.04
UPPER FOURMILE	205+80.00	7.04	12.60	25.70	19.64
UPPER FOURMILE	205+85.00	7.20	12.90	26.33	20.10

SPOT IMPROVEMENT #11					
HCL	STATION	OFFSET FROM STATION LINE			TOTAL ROADWAY WIDTH (FT)
		LT EDGE OF ROADWAY (FT)	RT EDGE OF ROADWAY (FT)	RT TOE OF FILL/CUT (FT)	
UPPER FOURMILE	209+30.00	5.81	12.03	23.98	17.84
UPPER FOURMILE	209+40.00	5.82	11.61	23.38	17.43
UPPER FOURMILE	209+60.00	6.03	10.78	21.55	16.81
UPPER FOURMILE	209+80.00	6.15	10.21	18.72	16.36
UPPER FOURMILE	209+90.00	6.13	10.07	17.10	16.20

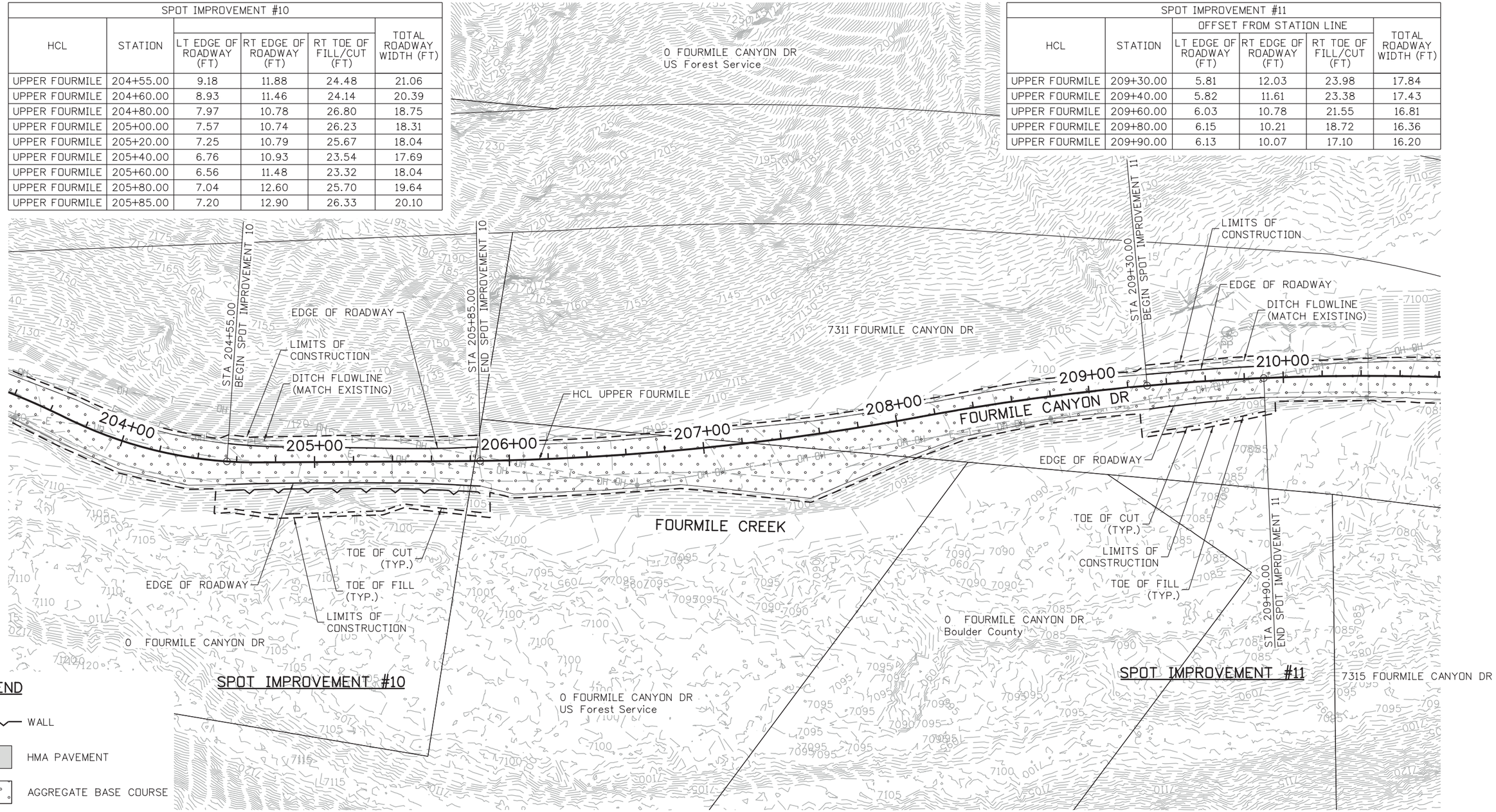

NOTES:

1. ADDRESSES AND PROPERTY LINES ARE FROM BOULDER COUNTY GIS DATA AND ARE APPROXIMATE.

30% SET

CALL UTILITY NOTIFICATION CENTER OF COLORADO
811
CALL 2-BUSINESS DAYS IN ADVANCE BEFORE YOU DIG, GRADE, OR EXCAVATE FOR THE MARKING OF UNDERGROUND MEMBER UTILITIES

REVISIONS:	NO.	DATE	REVISION DESCRIPTION:

Boulder County

Michael Baker INTERNATIONAL

BOULDER COUNTY TRANSPORTATION DEPARTMENT
ENGINEERING DIVISION

DESIGNED:	CAD:	CHECKED:	DATE:
AJG	ERR	LMK	09/01/15

UPPER FOURMILE CANYON DRIVE
ROADWAY PLANS
(9 OF 24)

PROJECT NO: 4041.SEPT12C37 | SHEET NO: 67

john.miller 12:37:20 PM pw:\\DCPWAPP1.bkr.mbakercorp.com:pwprod\Documents\Projects\Lakewood_Office\Boulder_County_Emergency_Transportation\T01\08_Sheet_Files\05_Roadway\DGN\UFM_RDWY_PLAN09.dgn

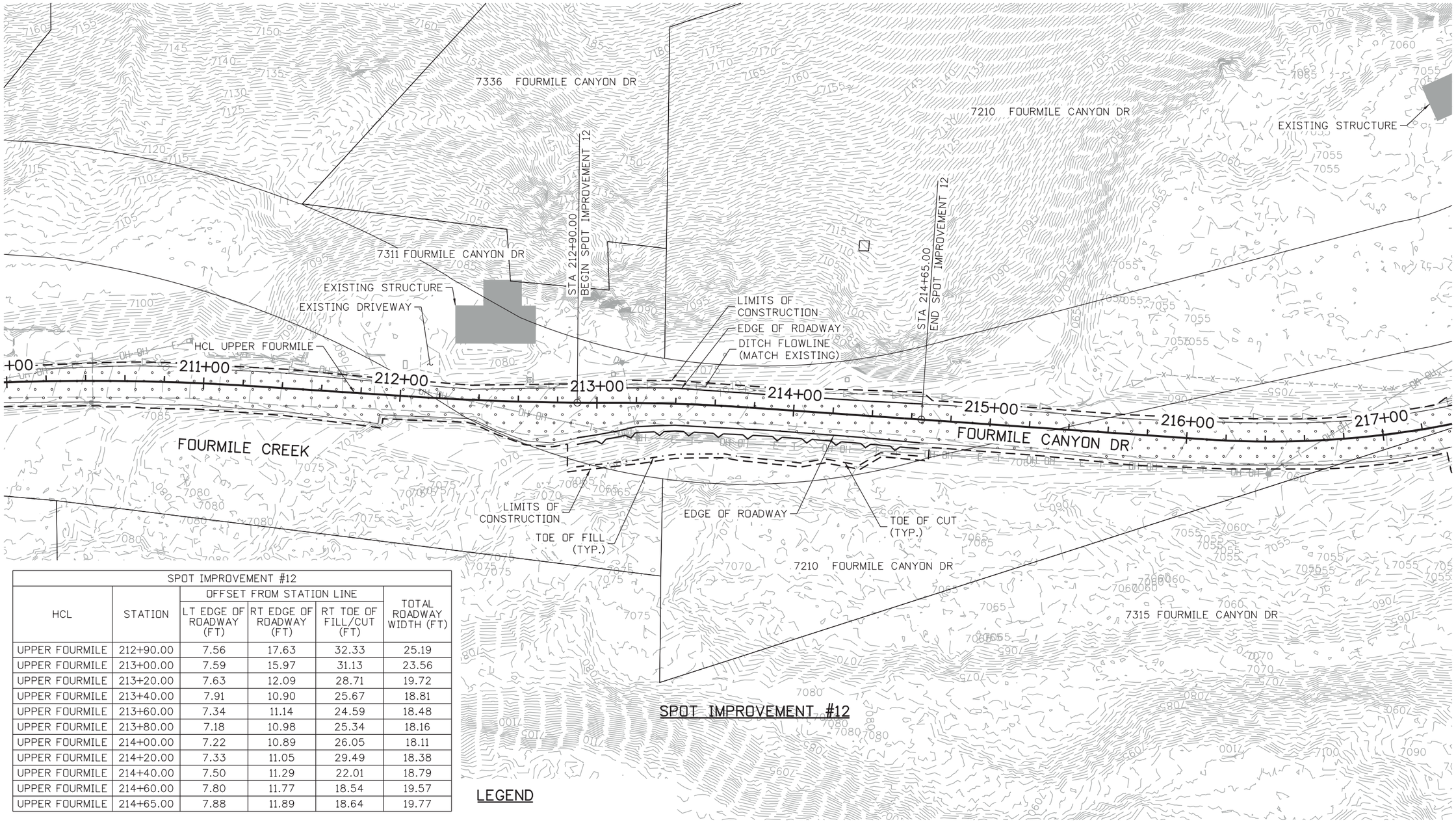

SPOT IMPROVEMENT #12					
HCL	STATION	OFFSET FROM STATION LINE			TOTAL ROADWAY WIDTH (FT)
		LT EDGE OF ROADWAY (FT)	RT EDGE OF ROADWAY (FT)	RT TOE OF FILL/CUT (FT)	
UPPER FOURMILE	212+90.00	7.56	17.63	32.33	25.19
UPPER FOURMILE	213+00.00	7.59	15.97	31.13	23.56
UPPER FOURMILE	213+20.00	7.63	12.09	28.71	19.72
UPPER FOURMILE	213+40.00	7.91	10.90	25.67	18.81
UPPER FOURMILE	213+60.00	7.34	11.14	24.59	18.48
UPPER FOURMILE	213+80.00	7.18	10.98	25.34	18.16
UPPER FOURMILE	214+00.00	7.22	10.89	26.05	18.11
UPPER FOURMILE	214+20.00	7.33	11.05	29.49	18.38
UPPER FOURMILE	214+40.00	7.50	11.29	22.01	18.79
UPPER FOURMILE	214+60.00	7.80	11.77	18.54	19.57
UPPER FOURMILE	214+65.00	7.88	11.89	18.64	19.77

LEGEND

- WALL
- HMA PAVEMENT
- AGGREGATE BASE COURSE

N

25 0 25 50 FT
HORIZONTAL SCALE: 1"=50'

NOTES:

1. ADDRESSES AND PROPERTY LINES ARE FROM BOULDER COUNTY GIS DATA AND ARE APPROXIMATE.

30% SET

CALL UTILITY NOTIFICATION CENTER OF COLORADO
811
CALL 2-BUSINESS DAYS IN ADVANCE BEFORE YOU DIG, GRADE, OR EXCAVATE FOR THE MARKING OF UNDERGROUND MEMBER UTILITIES

REVISIONS:	NO.	DATE	REVISION DESCRIPTION:

Boulder County

BOULDER COUNTY TRANSPORTATION DEPARTMENT
ENGINEERING DIVISION

Michael Baker INTERNATIONAL

DESIGNED:	CAD:	CHECKED:	DATE:
AJG	ERR	LMK	09/01/15

UPPER FOURMILE CANYON DRIVE
ROADWAY PLANS
(10 OF 24)

PROJECT NO: 4041.SEPT12C37 | SHEET NO: 68

john.miller 12:37:42 PM pw:\\DCPWAPP1.bkr.mbakercorp.com:pwprod\Documents\Projects\Lakewood_Office\Boulder_County_Emergency_Transportation\TO1\08_Sheet_Files\05_Roadway\DGN\UFM_RDWY_PLAN10.dgn

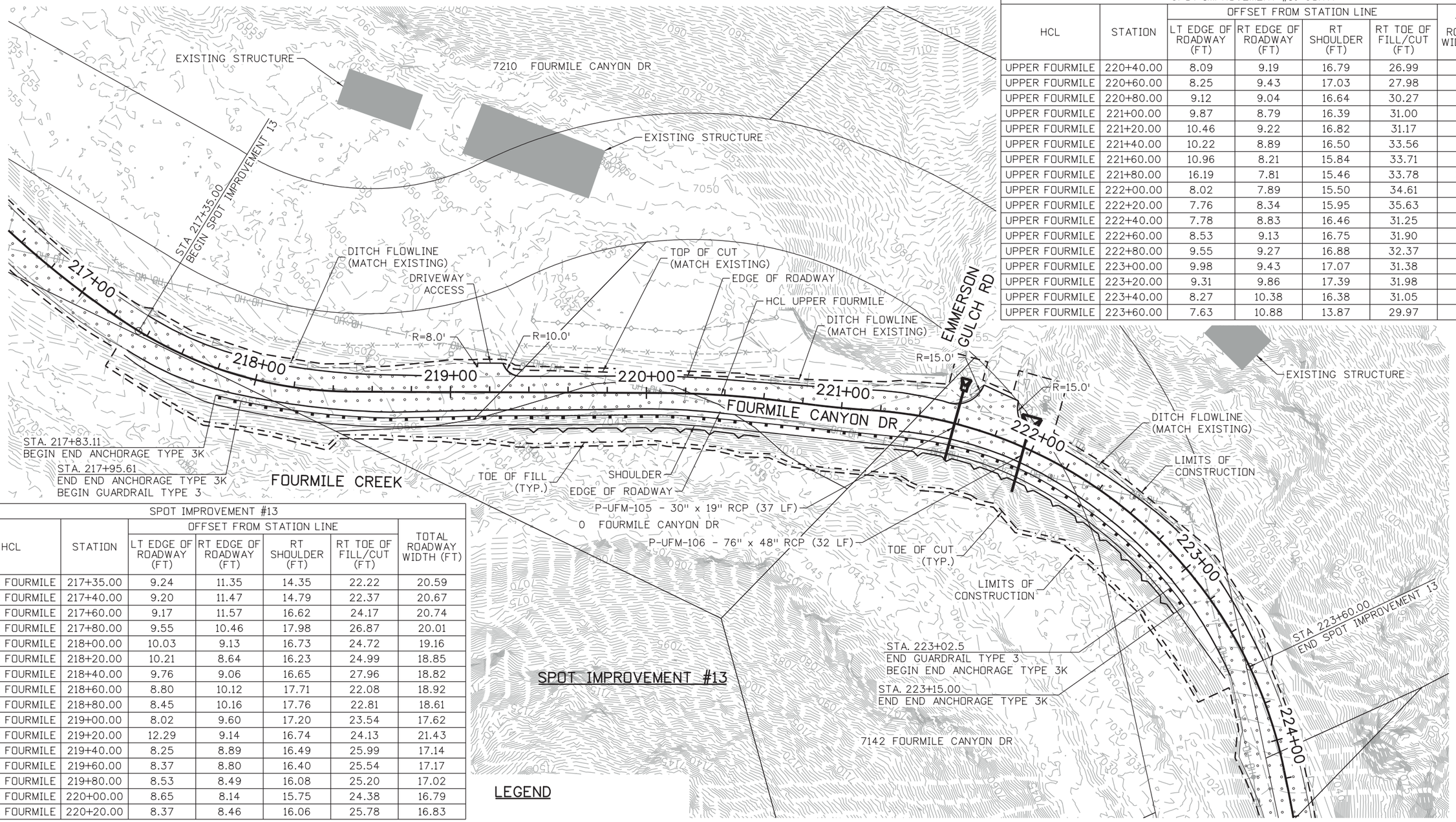

SPOT IMPROVEMENT #13 CONT.						
HCL	STATION	OFFSET FROM STATION LINE				TOTAL ROADWAY WIDTH (FT)
		LT EDGE OF ROADWAY (FT)	RT EDGE OF ROADWAY (FT)	RT SHOULDER (FT)	RT TOE OF FILL/CUT (FT)	
UPPER FOURMILE	220+40.00	8.09	9.19	16.79	26.99	17.28
UPPER FOURMILE	220+60.00	8.25	9.43	17.03	27.98	17.68
UPPER FOURMILE	220+80.00	9.12	9.04	16.64	30.27	18.16
UPPER FOURMILE	221+00.00	9.87	8.79	16.39	31.00	18.66
UPPER FOURMILE	221+20.00	10.46	9.22	16.82	31.17	19.68
UPPER FOURMILE	221+40.00	10.22	8.89	16.50	33.56	19.11
UPPER FOURMILE	221+60.00	10.96	8.21	15.84	33.71	19.17
UPPER FOURMILE	221+80.00	16.19	7.81	15.46	33.78	24.00
UPPER FOURMILE	222+00.00	8.02	7.89	15.50	34.61	15.91
UPPER FOURMILE	222+20.00	7.76	8.34	15.95	35.63	16.10
UPPER FOURMILE	222+40.00	7.78	8.83	16.46	31.25	16.61
UPPER FOURMILE	222+60.00	8.53	9.13	16.75	31.90	17.66
UPPER FOURMILE	222+80.00	9.55	9.27	16.88	32.37	18.82
UPPER FOURMILE	223+00.00	9.98	9.43	17.07	31.38	19.41
UPPER FOURMILE	223+20.00	9.31	9.86	17.39	31.98	19.17
UPPER FOURMILE	223+40.00	8.27	10.38	16.38	31.05	18.65
UPPER FOURMILE	223+60.00	7.63	10.88	13.87	29.97	18.51

SPOT IMPROVEMENT #13						
HCL	STATION	OFFSET FROM STATION LINE				TOTAL ROADWAY WIDTH (FT)
		LT EDGE OF ROADWAY (FT)	RT EDGE OF ROADWAY (FT)	RT SHOULDER (FT)	RT TOE OF FILL/CUT (FT)	
UPPER FOURMILE	217+35.00	9.24	11.35	14.35	22.22	20.59
UPPER FOURMILE	217+40.00	9.20	11.47	14.79	22.37	20.67
UPPER FOURMILE	217+60.00	9.17	11.57	16.62	24.17	20.74
UPPER FOURMILE	217+80.00	9.55	10.46	17.98	26.87	20.01
UPPER FOURMILE	218+00.00	10.03	9.13	16.73	24.72	19.16
UPPER FOURMILE	218+20.00	10.21	8.64	16.23	24.99	18.85
UPPER FOURMILE	218+40.00	9.76	9.06	16.65	27.96	18.82
UPPER FOURMILE	218+60.00	8.80	10.12	17.71	22.08	18.92
UPPER FOURMILE	218+80.00	8.45	10.16	17.76	22.81	18.61
UPPER FOURMILE	219+00.00	8.02	9.60	17.20	23.54	17.62
UPPER FOURMILE	219+20.00	12.29	9.14	16.74	24.13	21.43
UPPER FOURMILE	219+40.00	8.25	8.89	16.49	25.99	17.14
UPPER FOURMILE	219+60.00	8.37	8.80	16.40	25.54	17.17
UPPER FOURMILE	219+80.00	8.53	8.49	16.08	25.20	17.02
UPPER FOURMILE	220+00.00	8.65	8.14	15.75	24.38	16.79
UPPER FOURMILE	220+20.00	8.37	8.46	16.06	25.78	16.83

LEGEND

WALL

HMA PAVEMENT

AGGREGATE BASE COURSE

NOTES:

1. ADDRESSES AND PROPERTY LINES ARE FROM BOULDER COUNTY GIS DATA AND ARE APPROXIMATE.

N

25 0 25 50 FT

HORIZONTAL SCALE: 1"=50'

30% SET

CALL UTILITY NOTIFICATION CENTER OF COLORADO

811

CALL 2-BUSINESS DAYS IN ADVANCE BEFORE YOU DIG, GRADE, OR EXCAVATE FOR THE MARKING OF UNDERGROUND MEMBER UTILITIES

REVISIONS:	NO.	DATE	REVISION DESCRIPTION:

Boulder County

Michael Baker INTERNATIONAL

BOULDER COUNTY TRANSPORTATION DEPARTMENT
ENGINEERING DIVISION

DESIGNED:	CAD:	CHECKED:	DATE:
AJG	ERR	LMK	09/01/15

UPPER FOURMILE CANYON DRIVE
ROADWAY PLANS
(11 OF 24)

PROJECT NO: 4041.SEPT12C37 | SHEET NO: 69

john.miller 12:38:03 PM pw:\\DCPWAPP1.bkr.mbakercorp.com:pwprod\Documents\Projects\Lakewood_Office\Boulder_County_Emergency_Transportation\T01\08_Sheet_Files\05_Roadway\DGN\UFM_RDWY_PLAN11.dgn

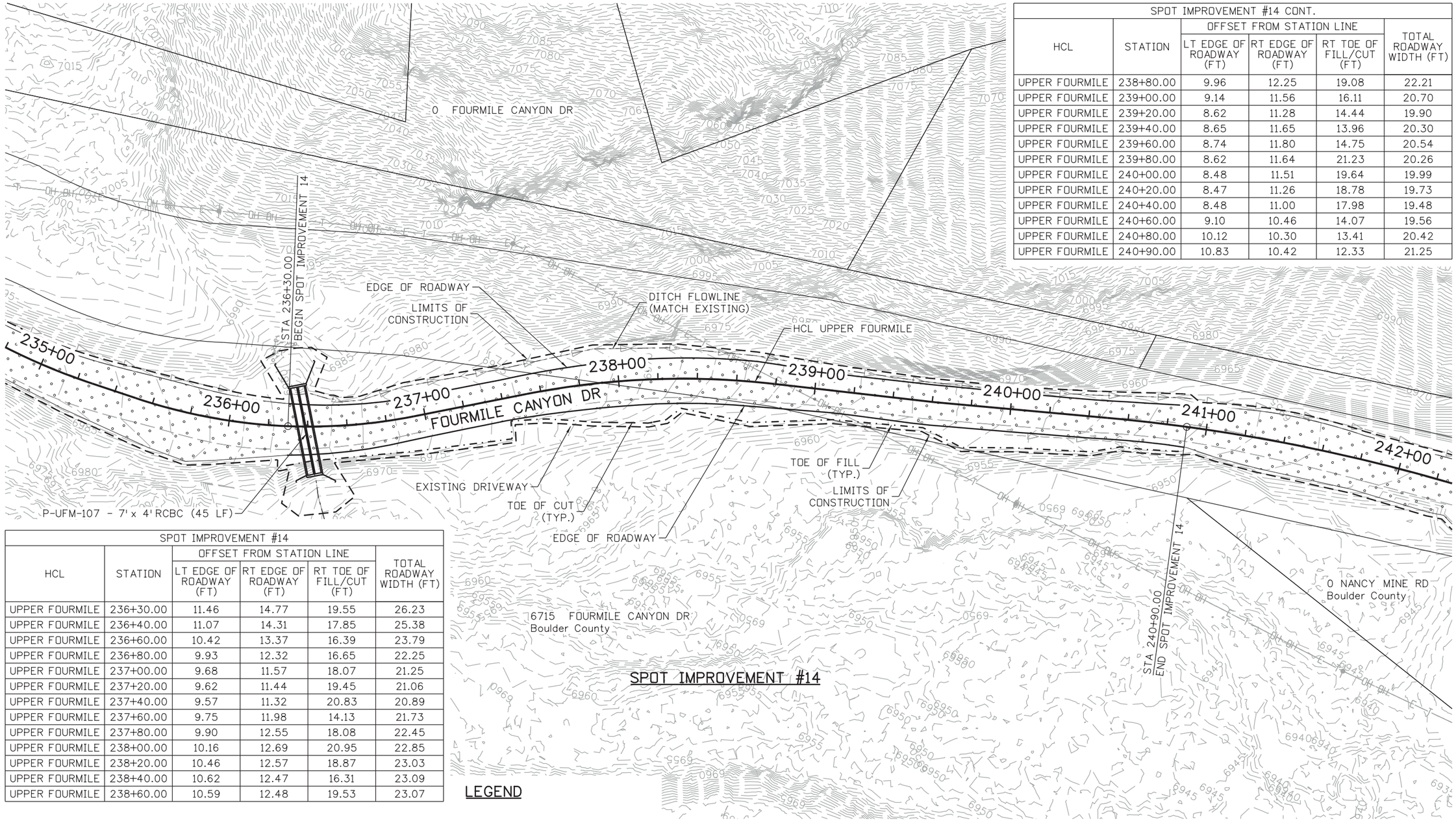

SPOT IMPROVEMENT #14 CONT.					
HCL	STATION	OFFSET FROM STATION LINE			TOTAL ROADWAY WIDTH (FT)
		LT EDGE OF ROADWAY (FT)	RT EDGE OF ROADWAY (FT)	RT TOE OF FILL/CUT (FT)	
UPPER FOURMILE	238+80.00	9.96	12.25	19.08	22.21
UPPER FOURMILE	239+00.00	9.14	11.56	16.11	20.70
UPPER FOURMILE	239+20.00	8.62	11.28	14.44	19.90
UPPER FOURMILE	239+40.00	8.65	11.65	13.96	20.30
UPPER FOURMILE	239+60.00	8.74	11.80	14.75	20.54
UPPER FOURMILE	239+80.00	8.62	11.64	21.23	20.26
UPPER FOURMILE	240+00.00	8.48	11.51	19.64	19.99
UPPER FOURMILE	240+20.00	8.47	11.26	18.78	19.73
UPPER FOURMILE	240+40.00	8.48	11.00	17.98	19.48
UPPER FOURMILE	240+60.00	9.10	10.46	14.07	19.56
UPPER FOURMILE	240+80.00	10.12	10.30	13.41	20.42
UPPER FOURMILE	240+90.00	10.83	10.42	12.33	21.25

SPOT IMPROVEMENT #14					
HCL	STATION	OFFSET FROM STATION LINE			TOTAL ROADWAY WIDTH (FT)
		LT EDGE OF ROADWAY (FT)	RT EDGE OF ROADWAY (FT)	RT TOE OF FILL/CUT (FT)	
UPPER FOURMILE	236+30.00	11.46	14.77	19.55	26.23
UPPER FOURMILE	236+40.00	11.07	14.31	17.85	25.38
UPPER FOURMILE	236+60.00	10.42	13.37	16.39	23.79
UPPER FOURMILE	236+80.00	9.93	12.32	16.65	22.25
UPPER FOURMILE	237+00.00	9.68	11.57	18.07	21.25
UPPER FOURMILE	237+20.00	9.62	11.44	19.45	21.06
UPPER FOURMILE	237+40.00	9.57	11.32	20.83	20.89
UPPER FOURMILE	237+60.00	9.75	11.98	14.13	21.73
UPPER FOURMILE	237+80.00	9.90	12.55	18.08	22.45
UPPER FOURMILE	238+00.00	10.16	12.69	20.95	22.85
UPPER FOURMILE	238+20.00	10.46	12.57	18.87	23.03
UPPER FOURMILE	238+40.00	10.62	12.47	16.31	23.09
UPPER FOURMILE	238+60.00	10.59	12.48	19.53	23.07

LEGEND

- WALL
- HMA PAVEMENT
- AGGREGATE BASE COURSE

NOTES:

1. ADDRESSES AND PROPERTY LINES ARE FROM BOULDER COUNTY GIS DATA AND ARE APPROXIMATE.

N

25 0 25 50 FT
HORIZONTAL SCALE: 1"=50'

30% SET

CALL UTILITY NOTIFICATION CENTER OF COLORADO
811
CALL 2-BUSINESS DAYS IN ADVANCE BEFORE YOU DIG, GRADE, OR EXCAVATE FOR THE MARKING OF UNDERGROUND MEMBER UTILITIES

REVISIONS: NO.	DATE	REVISION DESCRIPTION:

BOULDER COUNTY TRANSPORTATION DEPARTMENT
ENGINEERING DIVISION
Michael Baker INTERNATIONAL

DESIGNED:	CAD:	CHECKED:	DATE:
AJG	ERR	LMK	09/01/15

UPPER FOURMILE CANYON DRIVE
ROADWAY PLANS
(12 OF 24)

PROJECT NO: 4041.SEPT12C37 SHEET NO: 70

john.miller 12:38:23 PM pw:\\DCPWAPP1bkr.mbakercorp.com:pwprod\Documents\Projects\Lakewood_Office\Boulder_County_Emergency_Transportation\T01\08_Sheet_Files\05_Roadway\DGN\UFM_RDWY_PLAN12.dgn

SPOT IMPROVEMENT #15						
HCL	STATION	OFFSET FROM STATION LINE				TOTAL ROADWAY WIDTH (FT)
		LT SHOULDER (FT)	LT EDGE OF ROADWAY (FT)	RT EDGE OF ROADWAY (FT)	RT TOE OF FILL/CUT (FT)	
UPPER FOURMILE	246+60.00	10.30	7.76	13.86	29.73	21.62
UPPER FOURMILE	246+80.00	12.85	7.90	13.87	32.98	21.77
UPPER FOURMILE	247+00.00	16.42	7.77	14.17	31.48	21.94
UPPER FOURMILE	247+20.00	18.81	7.96	14.24	32.53	22.20
UPPER FOURMILE	247+40.00	18.59	8.37	14.27	32.81	22.64
UPPER FOURMILE	247+60.00	14.48	8.70	14.37	34.20	23.07
UPPER FOURMILE	247+80.00	0.00	8.64	14.81	34.51	23.45
UPPER FOURMILE	248+00.00	0.00	8.46	15.32	37.33	23.78
UPPER FOURMILE	248+20.00	0.00	8.41	15.73	41.35	24.14
UPPER FOURMILE	248+40.00	0.00	8.52	16.02	32.61	24.54
UPPER FOURMILE	248+60.00	0.00	8.46	16.47	31.84	24.93
UPPER FOURMILE	248+80.00	0.00	8.19	16.39	29.91	24.58
UPPER FOURMILE	248+90.00	0.00	8.07	12.27	29.08	20.34

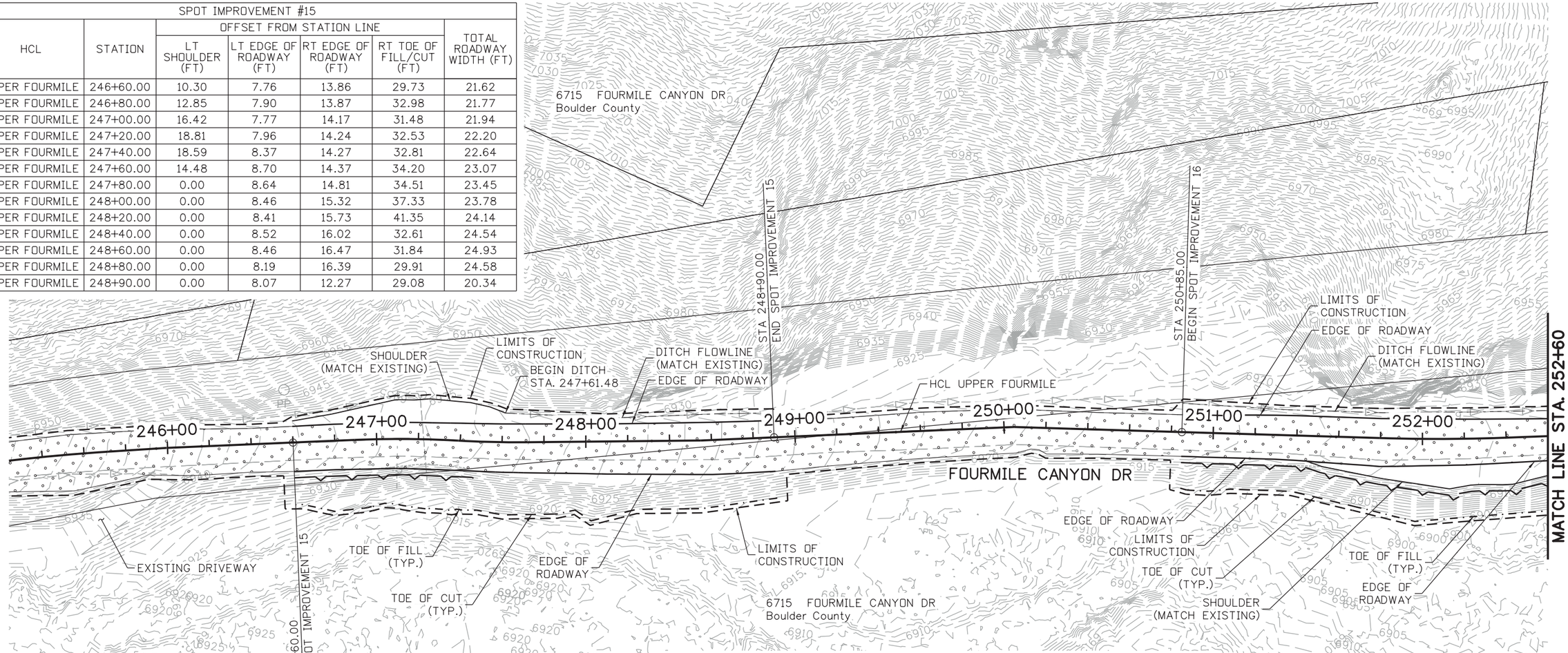

SPOT IMPROVEMENT #15

SPOT IMPROVEMENT #16

SPOT IMPROVEMENT #16						
HCL	STATION	OFFSET FROM STATION LINE				TOTAL ROADWAY WIDTH (FT)
		LT EDGE OF ROADWAY (FT)	RT EDGE OF ROADWAY (FT)	RT SHOULDER (FT)	RT TOE OF FILL/CUT (FT)	
UPPER FOURMILE	250+85.00	8.32	11.60	0.00	26.85	19.92
UPPER FOURMILE	251+00.00	8.63	11.62	0.00	27.48	20.25
UPPER FOURMILE	251+20.00	9.17	11.63	0.00	26.64	20.80
UPPER FOURMILE	251+40.00	9.54	11.89	0.00	27.13	21.43
UPPER FOURMILE	251+60.00	9.46	12.72	15.52	30.64	22.18
UPPER FOURMILE	251+80.00	9.38	13.55	18.86	34.73	22.93
UPPER FOURMILE	252+00.00	9.56	12.89	21.67	39.02	22.45
UPPER FOURMILE	252+20.00	9.34	12.55	0.00	37.46	21.89
UPPER FOURMILE	252+40.00	8.91	12.08	22.38	36.43	20.99
UPPER FOURMILE	252+60.00	8.33	11.70	18.42	35.60	20.03
UPPER FOURMILE	252+80.00	7.92	11.45	15.51	31.14	19.37
UPPER FOURMILE	253+00.00	7.76	11.41	0.00	12.98	19.17
UPPER FOURMILE	253+20.00	7.61	11.33	0.00	12.12	18.94
UPPER FOURMILE	253+30.00	7.69	10.58	0.00	11.82	18.27

LEGEND

- WALL
- HMA PAVEMENT
- AGGREGATE BASE COURSE

N

25 0 25 50 FT
HORIZONTAL SCALE: 1"=50'

NOTES:

1. ADDRESSES AND PROPERTY LINES ARE FROM BOULDER COUNTY GIS DATA AND ARE APPROXIMATE.

30% SET

CALL UTILITY NOTIFICATION CENTER OF COLORADO
811
CALL 2-BUSINESS DAYS IN ADVANCE BEFORE YOU DIG, GRADE, OR EXCAVATE FOR THE MARKING OF UNDERGROUND MEMBER UTILITIES

REVISIONS:	NO.	DATE	REVISION DESCRIPTION:

Boulder County
Michael Baker INTERNATIONAL

BOULDER COUNTY TRANSPORTATION DEPARTMENT
ENGINEERING DIVISION

DESIGNED:	CAD:	CHECKED:	DATE:
AJG	ERR	LMK	09/01/15

UPPER FOURMILE CANYON DRIVE
ROADWAY PLANS
(13 OF 24)

PROJECT NO: 4041.SEPT12C37 | SHEET NO: 71

john.miller 12:38:44 PM pw:\\DCPWAPP1bkr.mbakercorp.com:pwprod\Documents\Projects\Lakewood_Office\Boulder_County_Emergency_Transportation\T01\08_Sheet_Files\05_Roadway\DGN\UFM_RDWY_PLAN13.dgn

SPOT IMPROVEMENT #17					
HCL	STATION	OFFSET FROM STATION LINE			TOTAL ROADWAY WIDTH (FT)
		LT EDGE OF ROADWAY (FT)	RT EDGE OF ROADWAY (FT)	RT TOE OF FILL/CUT (FT)	
UPPER FOURMILE	253+30.00	7.69	10.58	11.82	18.27
UPPER FOURMILE	253+40.00	7.76	10.83	12.45	18.59
UPPER FOURMILE	253+60.00	7.98	11.60	12.75	19.58
UPPER FOURMILE	253+80.00	8.71	11.94	12.37	20.65
UPPER FOURMILE	254+00.00	9.39	12.34	13.89	21.73
UPPER FOURMILE	254+20.00	9.08	12.42	13.52	21.50
UPPER FOURMILE	254+35.00	8.85	12.42	13.32	21.27

PAVEMENT IMPROVEMENT #1				
HCL	STATION	OFFSET FROM STATION LINE		
		LT TOP OF FILL/CUT (FT)	LT PROPOSED DITCH (FT)	RT TOE OF FILL/CUT (FT)
UPPER FOURMILE	258+20.00	--	--	13.67
UPPER FOURMILE	258+40.00	--	--	15.32
UPPER FOURMILE	258+60.00	--	--	14.83
UPPER FOURMILE	258+80.00	--	--	14.60
UPPER FOURMILE	259+00.00	--	--	14.41
UPPER FOURMILE	259+20.00	--	--	14.36
UPPER FOURMILE	259+40.00	--	--	14.68
UPPER FOURMILE	259+60.00	--	--	14.99
UPPER FOURMILE	259+80.00	--	--	14.37
UPPER FOURMILE	260+00.00	--	--	14.60

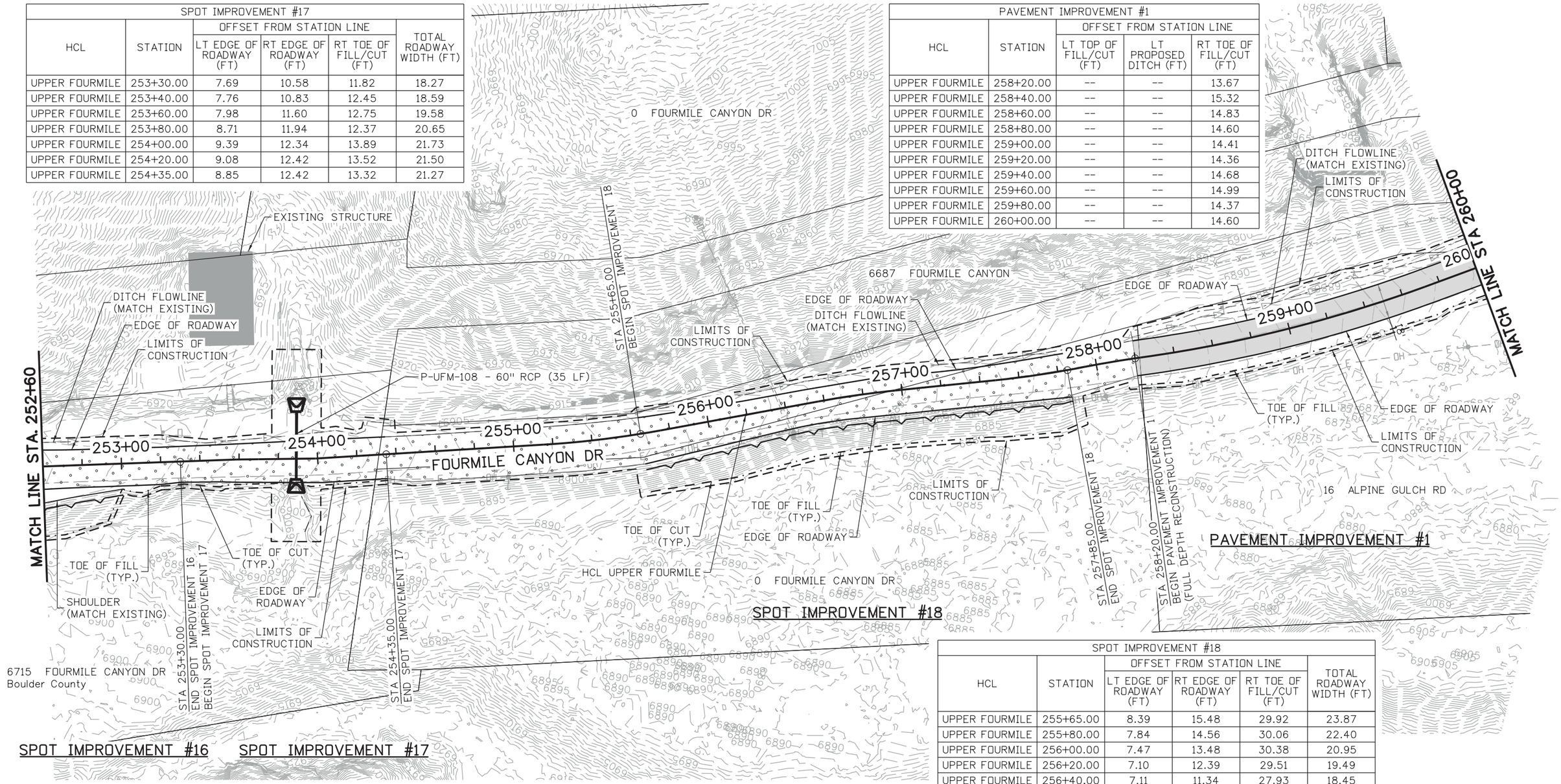

SPOT IMPROVEMENT #18					
HCL	STATION	OFFSET FROM STATION LINE			TOTAL ROADWAY WIDTH (FT)
		LT EDGE OF ROADWAY (FT)	RT EDGE OF ROADWAY (FT)	RT TOE OF FILL/CUT (FT)	
UPPER FOURMILE	255+65.00	8.39	15.48	29.92	23.87
UPPER FOURMILE	255+80.00	7.84	14.56	30.06	22.40
UPPER FOURMILE	256+00.00	7.47	13.48	30.38	20.95
UPPER FOURMILE	256+20.00	7.10	12.39	29.51	19.49
UPPER FOURMILE	256+40.00	7.11	11.34	27.93	18.45
UPPER FOURMILE	256+60.00	7.03	11.19	27.27	18.22
UPPER FOURMILE	256+80.00	7.20	11.84	27.29	19.04
UPPER FOURMILE	257+00.00	7.46	12.18	27.46	19.64
UPPER FOURMILE	257+20.00	7.19	12.25	27.96	19.44
UPPER FOURMILE	257+40.00	7.58	12.32	28.46	19.90
UPPER FOURMILE	257+60.00	8.41	12.54	29.57	20.95
UPPER FOURMILE	257+80.00	8.77	13.49	29.61	22.26
UPPER FOURMILE	257+85.00	8.46	13.85	28.30	22.31

LEGEND

WALL

HMA PAVEMENT

AGGREGATE BASE COURSE

NOTES:

1. ADDRESSES AND PROPERTY LINES ARE FROM BOULDER COUNTY GIS DATA AND ARE APPROXIMATE.

N

25 0 25 50 FT

HORIZONTAL SCALE: 1"=50'

30% SET

CALL UTILITY NOTIFICATION CENTER OF COLORADO

811

CALL 2-BUSINESS DAYS IN ADVANCE BEFORE YOU DIG, GRADE, OR EXCAVATE FOR THE MARKING OF UNDERGROUND MEMBER UTILITIES

REVISIONS:	NO.	DATE	REVISION DESCRIPTION:

Boulder County

Michael Baker INTERNATIONAL

BOULDER COUNTY TRANSPORTATION DEPARTMENT
ENGINEERING DIVISION

DESIGNED:	CAD:	CHECKED:	DATE:
AJG	ERR	LMK	09/01/15

UPPER FOURMILE CANYON DRIVE
ROADWAY PLANS
(14 OF 24)

PROJECT NO: 4041.SEPT12C37 SHEET NO: 72

john.miller 12:39:06 PM pw:\\DCPWAPP1.bkr.mbakercorp.com:pwprod\Documents\Projects\Lakewood_Office\Boulder_County_Emergency_Transportation\TO1\08_Sheet_Files\05_Roadway\DGN\UFM_RDWY_PLAN14.dgn

PAVEMENT IMPROVEMENT #1 CONT.				
HCL	STATION	OFFSET FROM STATION LINE		
		LT TOP OF FILL/CUT (FT)	LT PROPOSED DITCH (FT)	RT TOE OF FILL/CUT (FT)
UPPER FOURMILE	260+20.00	--	--	12.83
UPPER FOURMILE	260+40.00	--	--	12.36
UPPER FOURMILE	260+60.00	--	--	12.76
UPPER FOURMILE	260+80.00	11.56	11.30	18.67
UPPER FOURMILE	261+00.00	12.76	11.74	21.86
UPPER FOURMILE	261+20.00	--	--	15.66
UPPER FOURMILE	261+40.00	--	--	10.95
UPPER FOURMILE	261+60.00	--	--	10.33
UPPER FOURMILE	261+65.00	--	--	10.17
UPPER FOURMILE	261+80.00	--	--	9.69
UPPER FOURMILE	262+00.00	--	--	9.39

PAVEMENT IMPROVEMENT #1 CONT.				
HCL	STATION	OFFSET FROM STATION LINE		
		LT TOP OF FILL/CUT (FT)	LT PROPOSED DITCH (FT)	RT TOE OF FILL/CUT (FT)
UPPER FOURMILE	262+20.00	--	--	9.53
UPPER FOURMILE	262+40.00	--	--	10.61
UPPER FOURMILE	262+60.00	14.94	13.05	11.62
UPPER FOURMILE	262+80.00	13.72	11.80	12.90
UPPER FOURMILE	263+00.00	12.51	10.57	14.96
UPPER FOURMILE	263+20.00	11.58	10.62	17.87
UPPER FOURMILE	263+40.00	10.65	10.67	10.53
UPPER FOURMILE	263+60.00	9.98	--	11.27
UPPER FOURMILE	263+80.00	9.78	--	14.16
UPPER FOURMILE	264+00.00	9.89	--	18.70

PAVEMENT IMPROVEMENT #1 CONT.				
HCL	STATION	OFFSET FROM STATION LINE		
		LT TOP OF FILL/CUT (FT)	LT PROPOSED DITCH (FT)	RT TOE OF FILL/CUT (FT)
UPPER FOURMILE	264+20.00	15.00	--	18.97
UPPER FOURMILE	264+40.00	11.76	--	9.52
UPPER FOURMILE	264+60.00	10.54	--	11.02
UPPER FOURMILE	264+80.00	11.15	--	10.25
UPPER FOURMILE	265+00.00	15.17	12.00	10.68
UPPER FOURMILE	265+20.00	15.34	12.00	10.63
UPPER FOURMILE	265+40.00	15.60	12.00	10.40
UPPER FOURMILE	265+60.00	15.83	12.00	11.66
UPPER FOURMILE	265+80.00	16.61	12.00	11.26
UPPER FOURMILE	266+00.00	16.11	12.00	11.57

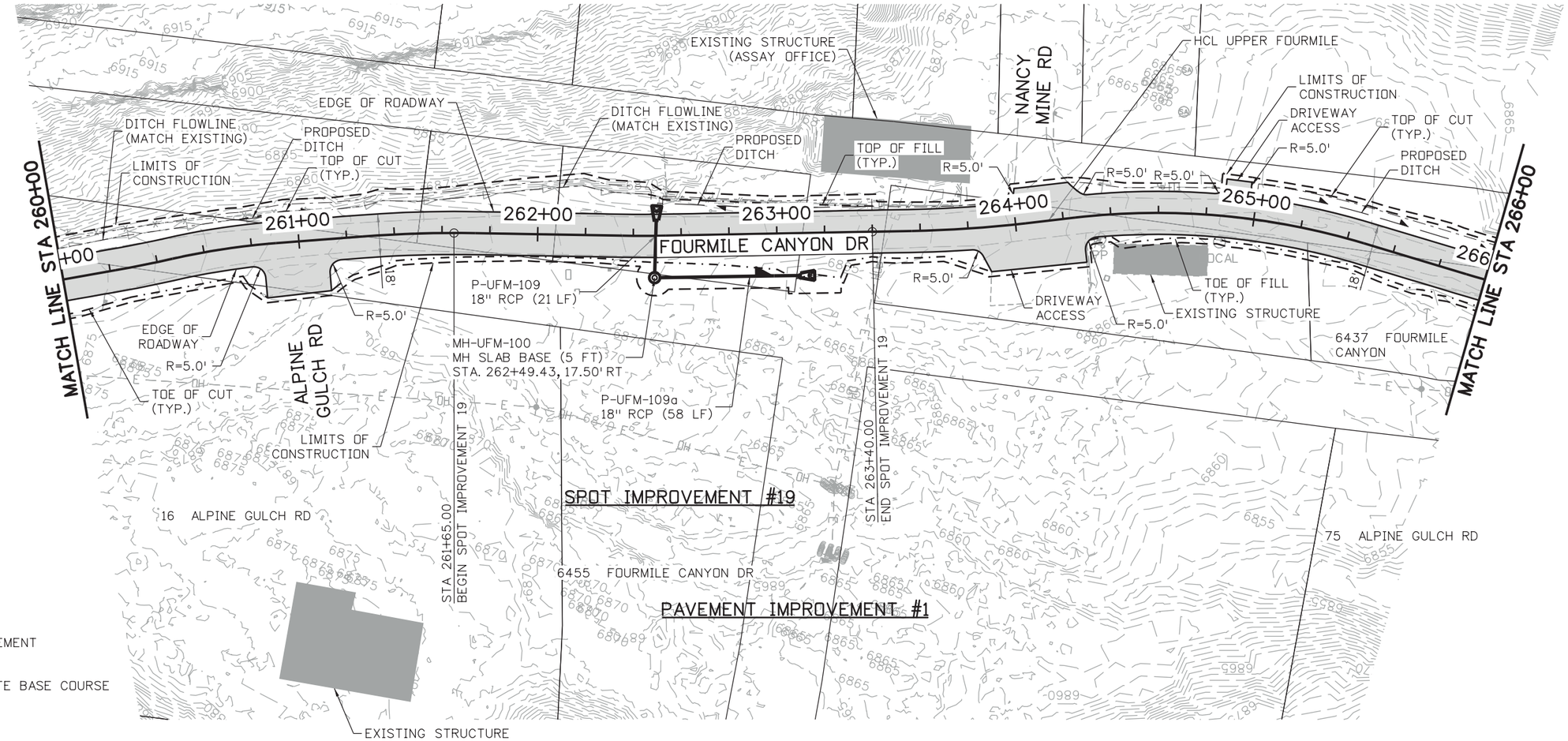

LEGEND

- WALL
- HMA PAVEMENT
- AGGREGATE BASE COURSE

N

25 0 25 50 FT
HORIZONTAL SCALE: 1"=50'

NOTES:

1. ADDRESSES AND PROPERTY LINES ARE FROM BOULDER COUNTY GIS DATA AND ARE APPROXIMATE.

30% SET

CALL UTILITY NOTIFICATION CENTER OF COLORADO
811
CALL 2-BUSINESS DAYS IN ADVANCE BEFORE YOU DIG, GRADE, OR EXCAVATE FOR THE MARKING OF UNDERGROUND MEMBER UTILITIES

REVISIONS:	NO.	DATE	REVISION DESCRIPTION:

Boulder County

BOULDER COUNTY TRANSPORTATION DEPARTMENT
ENGINEERING DIVISION

Michael Baker INTERNATIONAL

DESIGNED:	CAD:	CHECKED:	DATE:
AJG	ERR	LMK	09/01/15

UPPER FOURMILE CANYON DRIVE
ROADWAY PLANS
(15 OF 24)

PROJECT NO: 4041.SEPT12C37 SHEET NO: 73

john.miller 12:39:29 PM pw:\\DCPWAPP1.bkr.mbakercorp.com:pwprod\Documents\Projects\Lakewood_Office\Boulder_County_Emergency_Transportation\TO1\08_Sheet_Files\05_Roadway\DGN\UFM_RDWY_PLAN15.dgn

PAVEMENT IMPROVEMENT #1 CONT.				
HCL	STATION	OFFSET FROM STATION LINE		
		LT TOP OF FILL/CUT (FT)	LT PROPOSED DITCH (FT)	RT TOE OF FILL/CUT (FT)
UPPER FOURMILE	266+20.00	16.32	12.00	12.49
UPPER FOURMILE	266+40.00	16.71	12.00	16.32
UPPER FOURMILE	266+60.00	17.03	12.00	10.37
UPPER FOURMILE	266+80.00	14.73	--	10.23
UPPER FOURMILE	267+00.00	17.06	--	10.61
UPPER FOURMILE	267+20.00	18.06	--	15.59
UPPER FOURMILE	267+30.00	17.74	--	19.10
UPPER FOURMILE	267+40.00	12.97	--	19.07
UPPER FOURMILE	267+60.00	63.91	--	13.55
UPPER FOURMILE	267+80.00	14.40	--	18.99
UPPER FOURMILE	267+95.00	15.17	--	18.99

PAVEMENT IMPROVEMENT #1 CONT.				
HCL	STATION	OFFSET FROM STATION LINE		
		LT TOP OF FILL/CUT (FT)	LT PROPOSED DITCH (FT)	RT TOE OF FILL/CUT (FT)
UPPER FOURMILE	268+00.00	15.37	--	18.99
UPPER FOURMILE	268+20.00	15.49	--	17.24
UPPER FOURMILE	268+40.00	12.12	--	9.82
UPPER FOURMILE	268+60.00	13.27	--	12.38
UPPER FOURMILE	268+80.00	13.29	--	10.46
UPPER FOURMILE	269+00.00	13.15	--	9.65
UPPER FOURMILE	269+20.00	16.05	--	16.13
UPPER FOURMILE	269+40.00	0.00	--	18.99
UPPER FOURMILE	269+60.00	13.96	--	18.99
UPPER FOURMILE	269+80.00	14.53	--	18.99
UPPER FOURMILE	270+00.00	14.84	--	18.99

PAVEMENT IMPROVEMENT #1 CONT.				
HCL	STATION	OFFSET FROM STATION LINE		
		LT TOP OF FILL/CUT (FT)	LT PROPOSED DITCH (FT)	RT TOE OF FILL/CUT (FT)
UPPER FOURMILE	270+20.00	15.01	--	18.99
UPPER FOURMILE	270+40.00	14.39	--	18.99
UPPER FOURMILE	270+60.00	14.63	--	22.29
UPPER FOURMILE	270+80.00	15.67	--	21.66
UPPER FOURMILE	271+00.00	16.16	--	18.99
UPPER FOURMILE	271+20.00	15.76	--	18.99
UPPER FOURMILE	271+40.00	14.79	--	18.99
UPPER FOURMILE	271+60.00	14.99	--	18.99
UPPER FOURMILE	271+80.00	14.27	--	18.99
UPPER FOURMILE	272+00.00	13.07	--	18.99

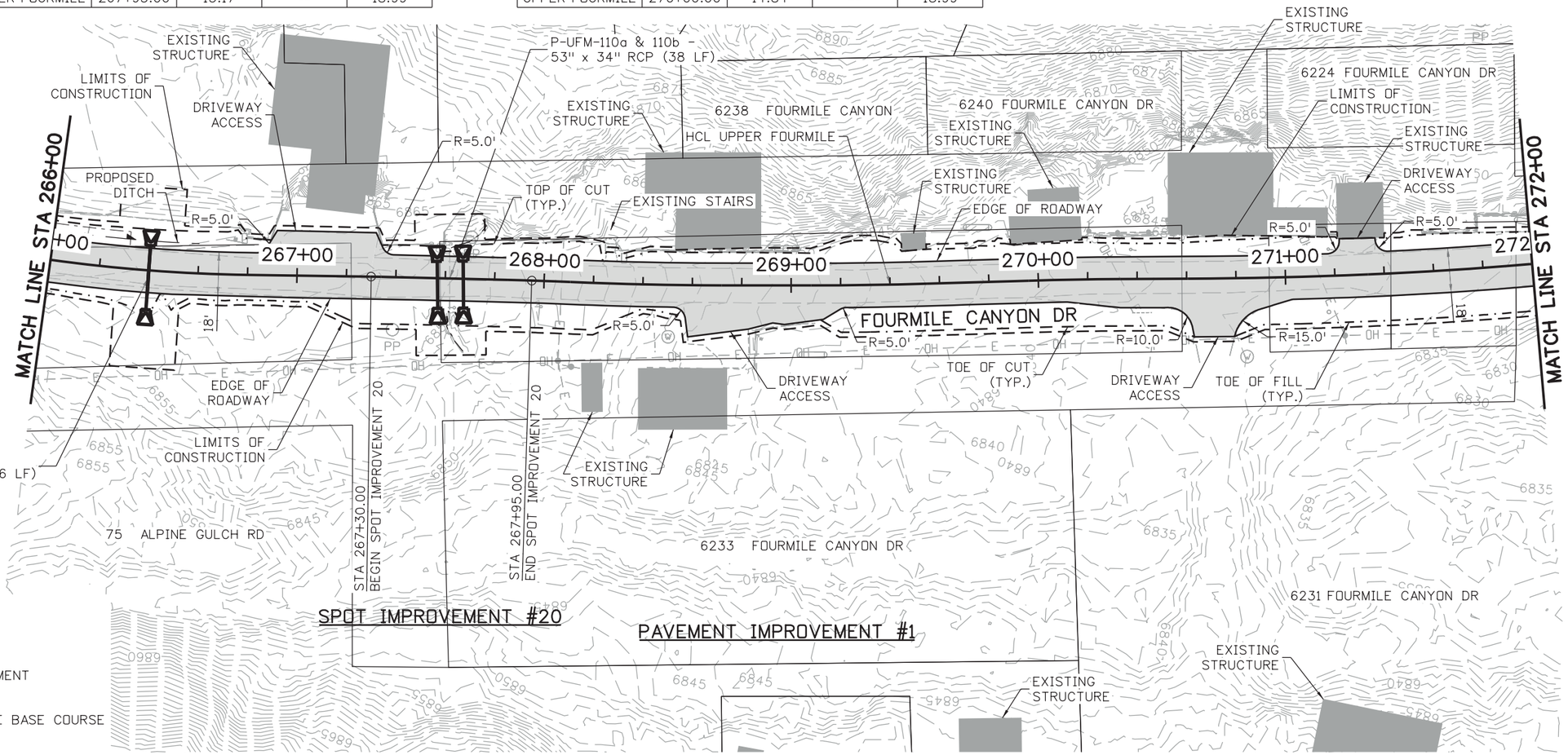

LEGEND

- WALL
- HMA PAVEMENT
- AGGREGATE BASE COURSE

N

25 0 25 50 FT
HORIZONTAL SCALE: 1"=50'

NOTES:

1. ADDRESSES AND PROPERTY LINES ARE FROM BOULDER COUNTY GIS DATA AND ARE APPROXIMATE.

30% SET

CALL UTILITY NOTIFICATION CENTER OF COLORADO
811
CALL 2-BUSINESS DAYS IN ADVANCE BEFORE YOU DIG, GRADE, OR EXCAVATE FOR THE MARKING OF UNDERGROUND MEMBER UTILITIES

REVISIONS:	NO.	DATE	REVISION DESCRIPTION:

Boulder County

BOULDER COUNTY TRANSPORTATION DEPARTMENT
ENGINEERING DIVISION

Michael Baker INTERNATIONAL

DESIGNED:	CAD:	CHECKED:	DATE:
AJG	ERR	LMK	09/01/15

UPPER FOURMILE CANYON DRIVE
ROADWAY PLANS
(16 OF 24)

PROJECT NO: 4041.SEPT12C37 | SHEET NO: 74

john.miller 12:39:52 PM pw:\\DCPWAPP1.bkr.mbakercorp.com:pwprod\Documents\Projects\Lakewood_Office\Boulder_County_Emergency_Transportation\T01\08_Sheet_Files\05_Roadway\DGN\UFM_ROWY_PLAN16.dgn

PAVEMENT IMPROVEMENT #1 CONT.				
HCL	STATION	OFFSET FROM STATION LINE		
		LT TOP OF FILL/CUT (FT)	LT PROPOSED DITCH (FT)	RT TOE OF FILL/CUT (FT)
UPPER FOURMILE	272+20.00	16.81	--	18.99
UPPER FOURMILE	272+40.00	17.25	--	18.99
UPPER FOURMILE	272+60.00	15.89	--	18.99
UPPER FOURMILE	272+80.00	14.73	--	18.99
UPPER FOURMILE	273+00.00	15.03	--	18.25
UPPER FOURMILE	273+20.00	14.14	--	14.36
UPPER FOURMILE	273+40.00	18.76	--	13.35
UPPER FOURMILE	273+60.00	16.49	--	15.40
UPPER FOURMILE	273+80.00	15.48	--	15.04
UPPER FOURMILE	274+00.00	13.33	--	13.83
UPPER FOURMILE	274+20.00	10.12	--	11.71

PAVEMENT IMPROVEMENT #1 CONT.				
HCL	STATION	OFFSET FROM STATION LINE		
		LT TOP OF FILL/CUT (FT)	LT PROPOSED DITCH (FT)	RT TOE OF FILL/CUT (FT)
UPPER FOURMILE	274+40.00	10.42	--	9.06
UPPER FOURMILE	274+60.00	10.77	--	15.37
UPPER FOURMILE	274+80.00	11.75	--	15.77
UPPER FOURMILE	275+00.00	12.84	--	19.29
UPPER FOURMILE	275+20.00	11.45	--	18.99
UPPER FOURMILE	275+40.00	9.78	--	18.99
UPPER FOURMILE	275+60.00	10.69	--	18.99
UPPER FOURMILE	275+80.00	12.99	--	17.16
UPPER FOURMILE	276+00.00	10.71	--	9.48
UPPER FOURMILE	276+20.00	18.96	--	10.57

PAVEMENT IMPROVEMENT #1 CONT.				
HCL	STATION	OFFSET FROM STATION LINE		
		LT TOP OF FILL/CUT (FT)	LT PROPOSED DITCH (FT)	RT TOE OF FILL/CUT (FT)
UPPER FOURMILE	276+40.00	18.66	--	10.46
UPPER FOURMILE	276+60.00	11.83	--	11.25
UPPER FOURMILE	276+80.00	15.82	--	11.62
UPPER FOURMILE	277+00.00	16.53	12.00	11.90
UPPER FOURMILE	277+20.00	17.11	12.00	11.05
UPPER FOURMILE	277+35.00	15.68	12.00	11.23
UPPER FOURMILE	277+40.00	15.80	12.00	11.32
UPPER FOURMILE	277+60.00	15.26	12.00	10.70
UPPER FOURMILE	277+80.00	14.61	12.00	14.52
UPPER FOURMILE	278+00.00	14.20	12.00	18.81

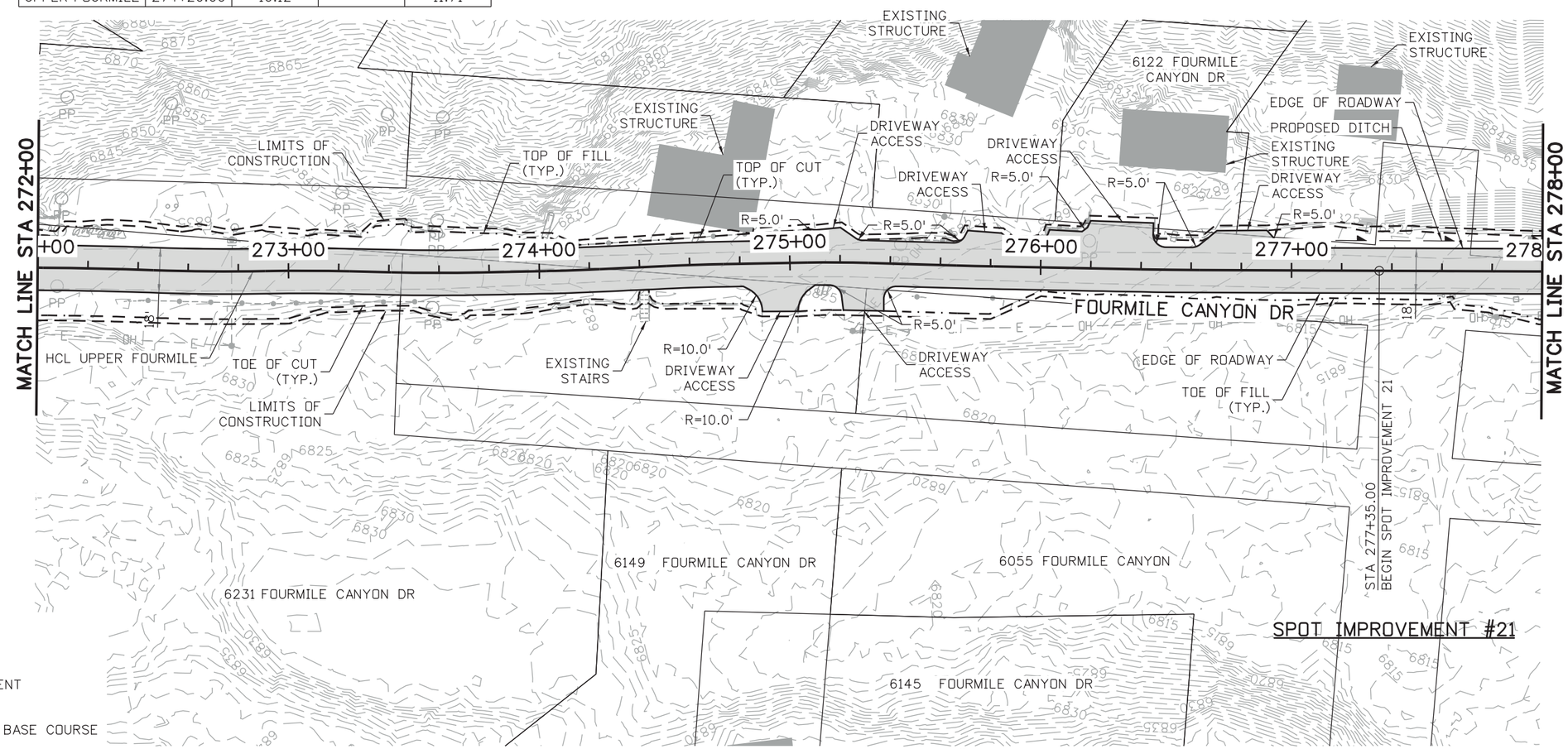

LEGEND

- WALL
- HMA PAVEMENT
- AGGREGATE BASE COURSE

N

25 0 25 50 FT
HORIZONTAL SCALE: 1"=50'

NOTES:

1. ADDRESSES AND PROPERTY LINES ARE FROM BOULDER COUNTY GIS DATA AND ARE APPROXIMATE.

30% SET

CALL UTILITY NOTIFICATION CENTER OF COLORADO
811
CALL 2-BUSINESS DAYS IN ADVANCE BEFORE YOU DIG, GRADE, OR EXCAVATE FOR THE MARKING OF UNDERGROUND MEMBER UTILITIES

REVISIONS:	NO.	DATE	REVISION DESCRIPTION:

Boulder County

BOULDER COUNTY TRANSPORTATION DEPARTMENT
ENGINEERING DIVISION

Michael Baker INTERNATIONAL

DESIGNED:	CAD:	CHECKED:	DATE:
AJG	ERR	LMK	09/01/15

UPPER FOURMILE CANYON DRIVE
ROADWAY PLANS
(17 OF 24)

PROJECT NO: 4041.SEPT12C37 | SHEET NO: 75

john.miller 12:40:11 PM pw:\\DCPWAPP1.bkr.mbakercorp.com:pwprod\Documents\Projects\Lakewood_Office\Boulder_County_Emergency_Transportation\T01\08_Sheet_Files\05_Roadway\DGN\UFM_RDWY_PLAN17.dgn

PAVEMENT IMPROVEMENT #1 CONT.				
HCL	STATION	OFFSET FROM STATION LINE		
		LT TOP OF FILL/CUT (FT)	LT PROPOSED DITCH (FT)	RT TOE OF FILL/CUT (FT)
UPPER FOURMILE	278+20.00	14.67	12.00	18.02
UPPER FOURMILE	278+40.00	15.00	12.00	16.90
UPPER FOURMILE	278+60.00	15.00	12.00	15.41
UPPER FOURMILE	278+75.00	22.96	12.00	12.82
UPPER FOURMILE	278+80.00	18.89	12.00	13.56
UPPER FOURMILE	279+00.00	17.11	12.00	9.33
UPPER FOURMILE	279+20.00	14.01	12.00	10.63
UPPER FOURMILE	279+40.00	14.15	12.00	10.82
UPPER FOURMILE	279+60.00	18.92	12.00	16.12

PAVEMENT IMPROVEMENT #1 CONT.				
HCL	STATION	OFFSET FROM STATION LINE		
		LT TOP OF FILL/CUT (FT)	LT PROPOSED DITCH (FT)	RT TOE OF FILL/CUT (FT)
UPPER FOURMILE	279+80.00	18.03	12.00	16.81
UPPER FOURMILE	280+00.00	18.03	12.00	15.88
UPPER FOURMILE	280+20.00	23.17	12.00	10.35
UPPER FOURMILE	280+40.00	19.86	12.00	11.37
UPPER FOURMILE	280+60.00	18.20	12.00	14.13
UPPER FOURMILE	280+80.00	17.28	--	13.91
UPPER FOURMILE	281+00.00	19.42	--	12.86
UPPER FOURMILE	281+20.00	11.31	--	12.22
UPPER FOURMILE	281+40.00	21.74	--	11.35

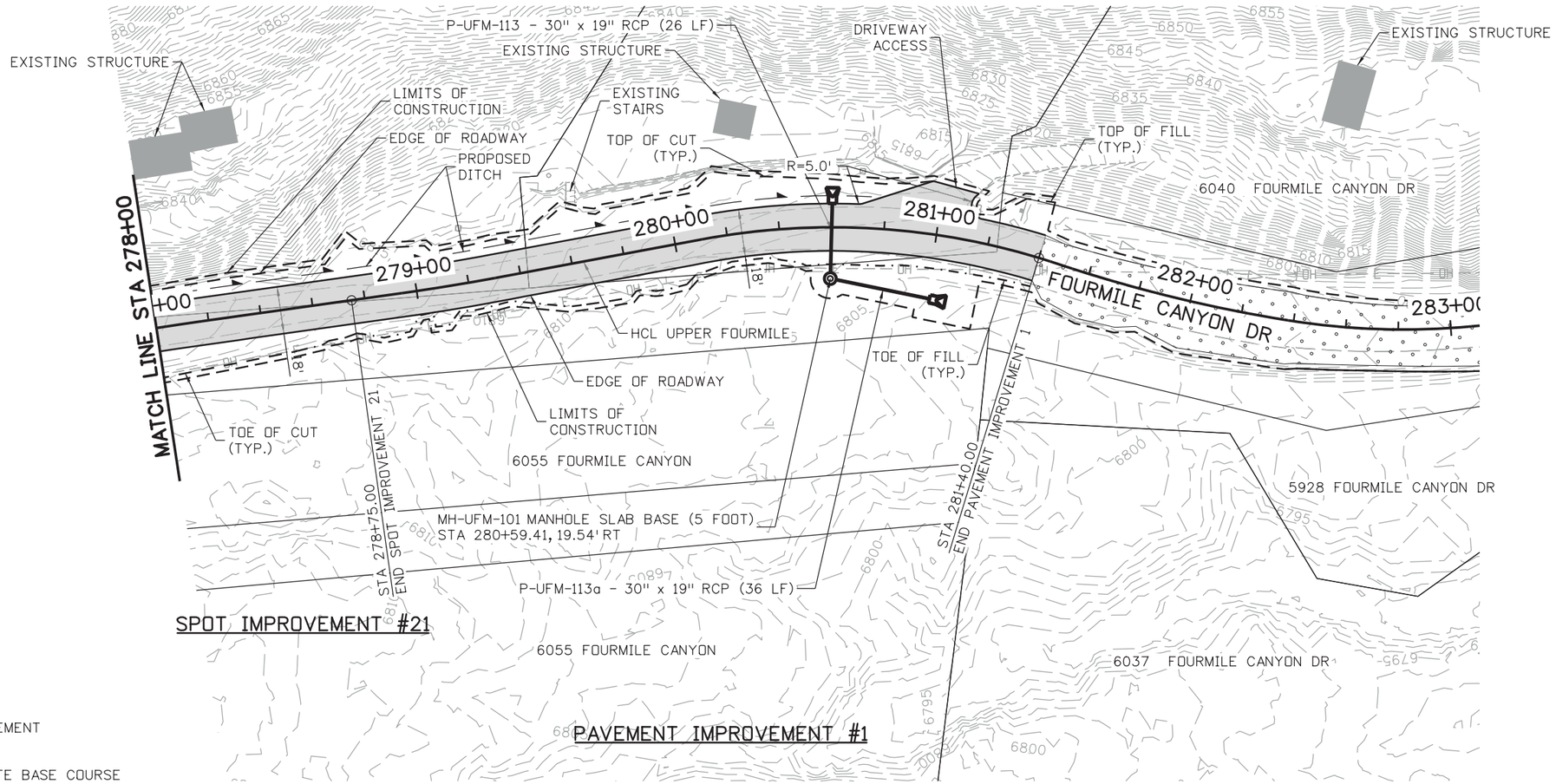

LEGEND

- WALL
- HMA PAVEMENT
- AGGREGATE BASE COURSE

N

25 0 25 50 FT
HORIZONTAL SCALE: 1"=50'

NOTES:

1. ADDRESSES AND PROPERTY LINES ARE FROM BOULDER COUNTY GIS DATA AND ARE APPROXIMATE.

30% SET

CALL UTILITY NOTIFICATION CENTER OF COLORADO
811
CALL 2-BUSINESS DAYS IN ADVANCE BEFORE YOU DIG, GRADE, OR EXCAVATE FOR THE MARKING OF UNDERGROUND MEMBER UTILITIES

REVISIONS:	NO.	DATE	REVISION DESCRIPTION:

Boulder County
BOULDER COUNTY TRANSPORTATION DEPARTMENT
ENGINEERING DIVISION
Michael Baker INTERNATIONAL

DESIGNED:	CAD:	CHECKED:	DATE:
AJG	ERR	LMK	09/01/15

UPPER FOURMILE CANYON DRIVE
ROADWAY PLANS (18 OF 24)

PROJECT NO: 4041.SEPT12C37 SHEET NO: 76

john.miller 12:40:31 PM pw:\\DCPWAPP1.bkr.mbakercorp.com:pwprod\Documents\Projects\Lakewood_Office\Boulder_County_Emergency_Transportation\T01\08_Sheet_Files\05_Roadway\DGN\UFM_RDWY_PLAN18.dgn

SPOT IMPROVEMENT #22					
HCL	STATION	OFFSET FROM STATION LINE			TOTAL ROADWAY WIDTH (FT)
		LT EDGE OF ROADWAY (FT)	RT EDGE OF ROADWAY (FT)	RT TOE OF FILL/CUT (FT)	
UPPER FOURMILE	283+90.00	8.50	11.17	23.21	19.67
UPPER FOURMILE	284+00.00	8.68	11.21	22.94	19.89
UPPER FOURMILE	284+20.00	9.05	11.30	25.88	20.35
UPPER FOURMILE	284+40.00	9.39	11.44	27.69	20.83
UPPER FOURMILE	284+60.00	9.70	11.62	23.19	21.32
UPPER FOURMILE	284+70.00	9.51	11.66	24.08	21.17

SPOT IMPROVEMENT #23					
HCL	STATION	OFFSET FROM STATION LINE			TOTAL ROADWAY WIDTH (FT)
		LT EDGE OF ROADWAY (FT)	RT EDGE OF ROADWAY (FT)	RT TOE OF FILL/CUT (FT)	
UPPER FOURMILE	286+25.00	9.00	13.18	35.30	22.18
UPPER FOURMILE	286+40.00	8.75	13.02	32.20	21.77
UPPER FOURMILE	286+60.00	8.37	12.78	28.64	21.15
UPPER FOURMILE	286+80.00	8.65	12.89	32.07	21.54
UPPER FOURMILE	287+00.00	9.20	12.74	34.11	21.94
UPPER FOURMILE	287+20.00	9.84	12.41	31.80	22.25
UPPER FOURMILE	287+40.00	9.77	10.71	29.57	20.48
UPPER FOURMILE	287+60.00	8.02	10.05	28.33	18.07
UPPER FOURMILE	287+80.00	22.22	10.51	28.44	32.73
UPPER FOURMILE	288+00.00	15.57	11.33	29.56	26.90
UPPER FOURMILE	288+20.00	8.35	11.56	29.97	19.91
UPPER FOURMILE	288+40.00	6.72	11.22	29.87	17.94
UPPER FOURMILE	288+60.00	6.99	10.81	29.90	17.80
UPPER FOURMILE	288+80.00	7.75	10.90	29.45	18.65
UPPER FOURMILE	289+00.00	8.05	11.37	29.45	19.42
UPPER FOURMILE	289+15.00	7.91	11.76	29.56	19.67

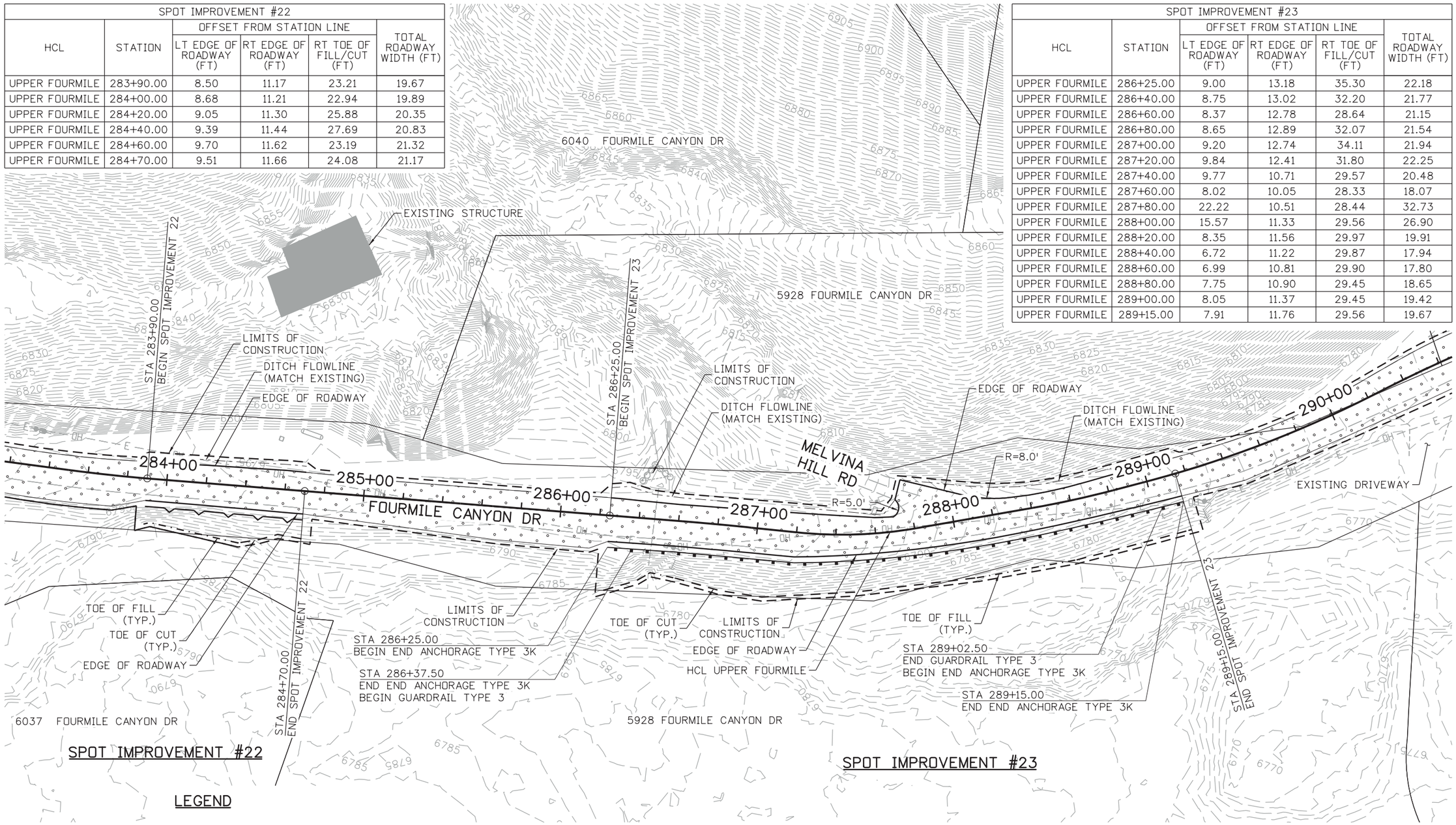

LEGEND

- WALL
- HMA PAVEMENT
- AGGREGATE BASE COURSE

N

25 0 25 50 FT
HORIZONTAL SCALE: 1"=50'

NOTES:

1. ADDRESSES AND PROPERTY LINES ARE FROM BOULDER COUNTY GIS DATA AND ARE APPROXIMATE.

30% SET

CALL UTILITY NOTIFICATION CENTER OF COLORADO
811
CALL 2-BUSINESS DAYS IN ADVANCE BEFORE YOU DIG, GRADE, OR EXCAVATE FOR THE MARKING OF UNDERGROUND MEMBER UTILITIES

REVISIONS:	NO.	DATE	REVISION DESCRIPTION:

Boulder County

BOULDER COUNTY TRANSPORTATION DEPARTMENT
ENGINEERING DIVISION

Michael Baker INTERNATIONAL

DESIGNED:	CAD:	CHECKED:	DATE:
AJG	ERR	LMK	09/01/15

UPPER FOURMILE CANYON DRIVE
ROADWAY PLANS
(19 OF 24)

PROJECT NO: 4041.SEPT12C37 | SHEET NO: 77

john.miller 12:40:51 PM pw:\\DCPWAPP1.bkr.mbakercorp.com:pwprod\Documents\Projects\Lakewood_Office\Boulder_County_Emergency_Transportation\T01\08_Sheet_Files\05_Roadway\DGN\UFM_RDWY_PLAN19.dgn

SPOT IMPROVEMENT #24					
HCL	STATION	OFFSET FROM STATION LINE			TOTAL ROADWAY WIDTH (FT)
		LT EDGE OF ROADWAY (FT)	RT EDGE OF ROADWAY (FT)	RT TOE OF FILL/CUT (FT)	
UPPER FOURMILE	303+60.00	9.43	13.76	33.42	23.19
UPPER FOURMILE	303+80.00	8.76	13.70	24.62	22.46
UPPER FOURMILE	304+00.00	9.31	13.47	21.26	22.78
UPPER FOURMILE	304+20.00	10.14	13.15	20.60	23.29
UPPER FOURMILE	304+30.00	10.20	13.09	20.93	23.29

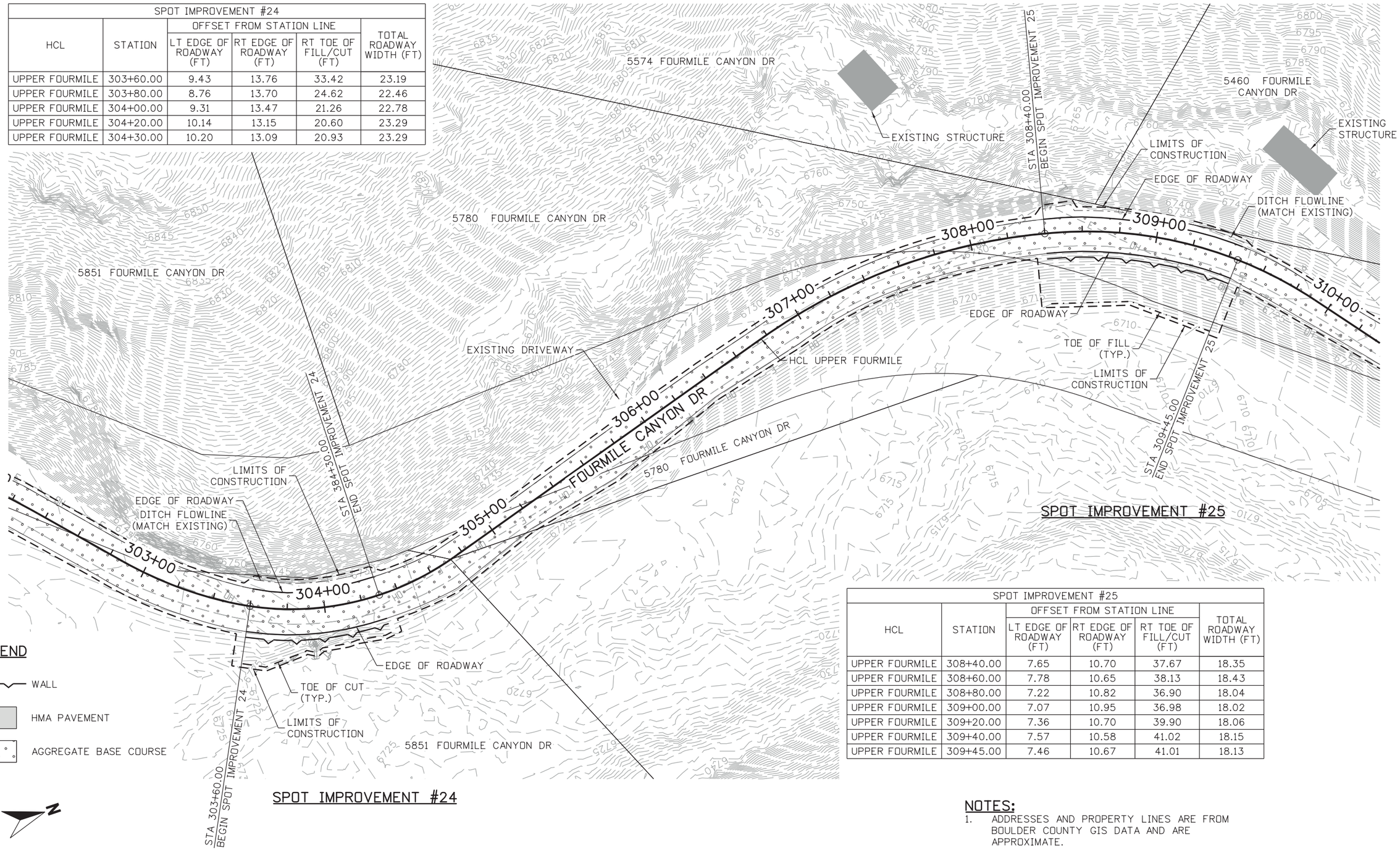

SPOT IMPROVEMENT #25					
HCL	STATION	OFFSET FROM STATION LINE			TOTAL ROADWAY WIDTH (FT)
		LT EDGE OF ROADWAY (FT)	RT EDGE OF ROADWAY (FT)	RT TOE OF FILL/CUT (FT)	
UPPER FOURMILE	308+40.00	7.65	10.70	37.67	18.35
UPPER FOURMILE	308+60.00	7.78	10.65	38.13	18.43
UPPER FOURMILE	308+80.00	7.22	10.82	36.90	18.04
UPPER FOURMILE	309+00.00	7.07	10.95	36.98	18.02
UPPER FOURMILE	309+20.00	7.36	10.70	39.90	18.06
UPPER FOURMILE	309+40.00	7.57	10.58	41.02	18.15
UPPER FOURMILE	309+45.00	7.46	10.67	41.01	18.13

NOTES:

1. ADDRESSES AND PROPERTY LINES ARE FROM BOULDER COUNTY GIS DATA AND ARE APPROXIMATE.

30% SET

CALL UTILITY NOTIFICATION CENTER OF COLORADO
811
CALL 2-BUSINESS DAYS IN ADVANCE BEFORE YOU DIG, GRADE, OR EXCAVATE FOR THE MARKING OF UNDERGROUND MEMBER UTILITIES

REVISIONS:	NO.	DATE	REVISION DESCRIPTION:

Boulder County
Michael Baker INTERNATIONAL

BOULDER COUNTY TRANSPORTATION DEPARTMENT
ENGINEERING DIVISION

DESIGNED:	CAD:	CHECKED:	DATE:
AJG	ERR	LMK	09/01/15

UPPER FOURMILE CANYON DRIVE
ROADWAY PLANS
(20 OF 24)

PROJECT NO: 4041.SEPT12C37 | SHEET NO: 78

john.miller 12:41:12 PM pw:\\DCPWAPP1.bkr.mbakercorp.com:pwprod\Documents\Projects\Lakewood_Office\Boulder_County_Emergency_Transportation\T01\08_Sheet_Files\05_Roadway\DGN\UFM_RDWY_PLAN20.dgn

PAVEMENT IMPROVEMENT #2				
HCL	STATION	OFFSET FROM STATION LINE		
		LT TOP OF FILL/CUT (FT)	LT PROPOSED DITCH (FT)	RT TOE OF FILL/CUT (FT)
UPPER FOURMILE	320+20.00	10.86	10.50	15.29
UPPER FOURMILE	320+40.00	11.00	10.52	11.51
UPPER FOURMILE	320+60.00	11.90	10.53	9.93
UPPER FOURMILE	320+80.00	13.12	10.50	10.05
UPPER FOURMILE	321+00.00	14.87	11.86	10.61
UPPER FOURMILE	321+20.00	15.00	12.00	11.13
UPPER FOURMILE	321+40.00	15.01	12.00	11.54
UPPER FOURMILE	321+60.00	15.03	12.00	12.49
UPPER FOURMILE	321+80.00	15.04	12.00	10.79
UPPER FOURMILE	322+00.00	15.06	12.00	11.84

PAVEMENT IMPROVEMENT #2 CONT.				
HCL	STATION	OFFSET FROM STATION LINE		
		LT TOP OF FILL/CUT (FT)	LT PROPOSED DITCH (FT)	RT TOE OF FILL/CUT (FT)
UPPER FOURMILE	322+20.00	14.12	12.00	13.39
UPPER FOURMILE	322+40.00	15.06	12.00	10.64
UPPER FOURMILE	322+60.00	15.04	12.00	9.23
UPPER FOURMILE	322+80.00	15.00	12.00	9.30
UPPER FOURMILE	323+00.00	15.00	12.00	10.16
UPPER FOURMILE	323+20.00	15.00	12.00	9.89
UPPER FOURMILE	323+40.00	15.00	12.00	9.71
UPPER FOURMILE	323+60.00	14.97	12.00	10.07
UPPER FOURMILE	323+80.00	14.96	12.00	11.18
UPPER FOURMILE	324+00.00	14.95	12.00	11.94

PAVEMENT IMPROVEMENT #2 CONT.				
HCL	STATION	OFFSET FROM STATION LINE		
		LT TOP OF FILL/CUT (FT)	LT PROPOSED DITCH (FT)	RT TOE OF FILL/CUT (FT)
UPPER FOURMILE	324+20.00	14.95	12.00	12.30
UPPER FOURMILE	324+40.00	15.42	12.00	12.28
UPPER FOURMILE	324+60.00	15.37	12.00	11.88
UPPER FOURMILE	324+80.00	14.97	12.00	11.35
UPPER FOURMILE	325+00.00	14.11	12.00	9.66
UPPER FOURMILE	325+20.00	14.96	12.00	9.08
UPPER FOURMILE	325+40.00	14.98	12.00	11.33
UPPER FOURMILE	325+60.00	14.84	12.00	12.54
UPPER FOURMILE	325+80.00	16.66	13.25	13.01
UPPER FOURMILE	326+00.00	18.56	14.65	11.25

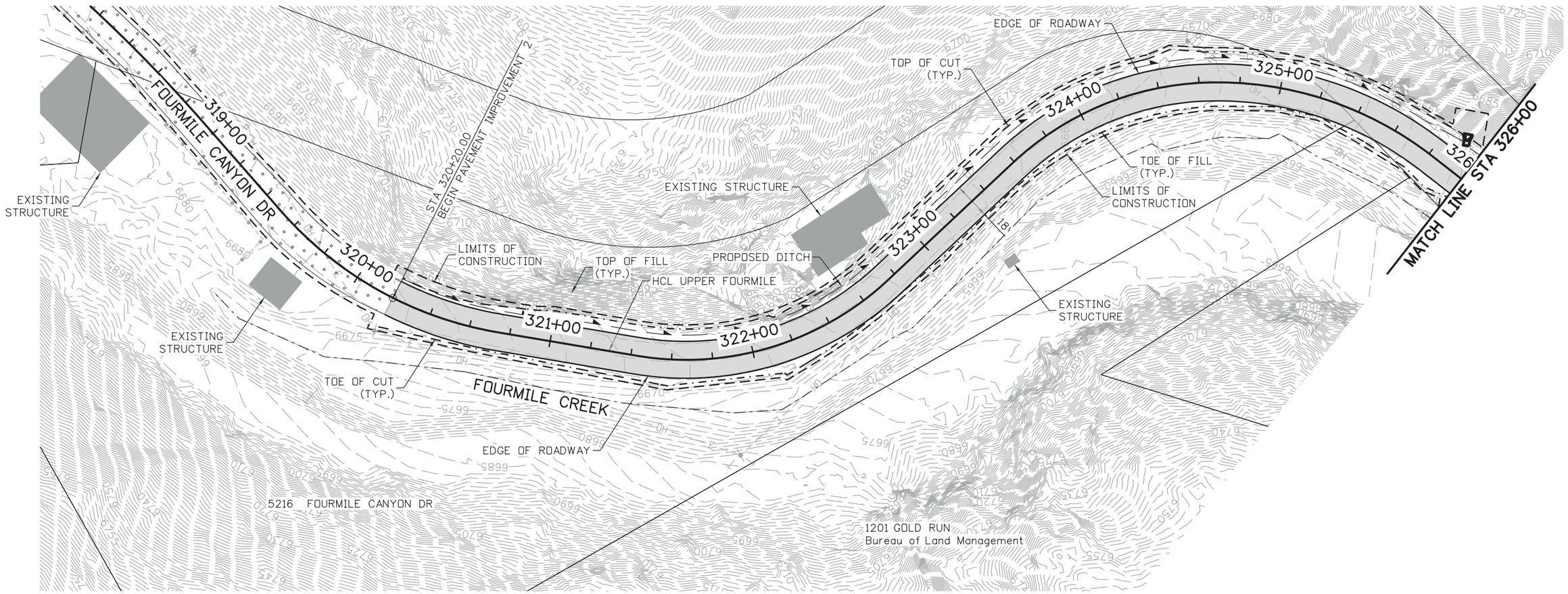

LEGEND

WALL

HMA PAVEMENT

AGGREGATE BASE COURSE

25 0 25 50 FT
HORIZONTAL SCALE: 1"=50'

PAVEMENT IMPROVEMENT #2

NOTES:

1. ADDRESSES AND PROPERTY LINES ARE FROM BOULDER COUNTY GIS DATA AND ARE APPROXIMATE.

30% SET

CALL UTILITY NOTIFICATION CENTER OF COLORADO
811
CALL 2-BUSINESS DAYS IN ADVANCE BEFORE YOU DIG, GRADE, OR EXCAVATE FOR THE MARKING OF UNDERGROUND MEMBER UTILITIES

REVISIONS:	NO.	DATE	REVISION DESCRIPTION:

Boulder County

BOULDER COUNTY TRANSPORTATION DEPARTMENT
ENGINEERING DIVISION

Michael Baker INTERNATIONAL

DESIGNED:	CAD:	CHECKED:	DATE:
AJG	ERR	LMK	09/01/15

UPPER FOURMILE CANYON DRIVE
ROADWAY PLANS
(21 OF 24)

PROJECT NO: 4041.SEPT12C37 SHEET NO: 79

john.miller 12:41:32 PM pw:\\DCPWAPP1.bkr.mbakercorp.com:pwprod\Documents\Projects\Lakewood_Office\Boulder_County_Emergency_Transportation\T01\08_Sheet_Files\05_Roadway\DGN\UFM_RDWY_PLAN21.dgn

PAVEMENT IMPROVEMENT #2 CONT.				
HCL	STATION	OFFSET FROM STATION LINE		
		LT TOP OF FILL/CUT (FT)	LT PROPOSED DITCH (FT)	RT TOE OF FILL/CUT (FT)
UPPER FOURMILE	326+20.00	15.01	12.00	12.33
UPPER FOURMILE	326+40.00	14.98	12.00	17.06
UPPER FOURMILE	326+60.00	15.00	12.00	13.37
UPPER FOURMILE	326+80.00	15.00	12.00	12.58
UPPER FOURMILE	327+00.00	15.00	12.00	12.43
UPPER FOURMILE	327+20.00	15.00	12.00	12.21
UPPER FOURMILE	327+40.00	15.00	12.00	12.18
UPPER FOURMILE	327+60.00	15.00	12.00	12.94
UPPER FOURMILE	327+80.00	15.00	12.00	14.36
UPPER FOURMILE	328+00.00	15.00	12.00	14.57

PAVEMENT IMPROVEMENT #2 CONT.				
HCL	STATION	OFFSET FROM STATION LINE		
		LT TOP OF FILL/CUT (FT)	LT PROPOSED DITCH (FT)	RT TOE OF FILL/CUT (FT)
UPPER FOURMILE	328+20.00	15.00	12.00	14.73
UPPER FOURMILE	328+40.00	15.00	12.00	14.90
UPPER FOURMILE	328+60.00	15.00	12.00	14.43
UPPER FOURMILE	328+80.00	15.47	12.00	11.93
UPPER FOURMILE	329+00.00	17.43	12.00	10.57
UPPER FOURMILE	329+20.00	17.52	12.00	10.32
UPPER FOURMILE	329+40.00	17.75	12.00	9.94
UPPER FOURMILE	329+60.00	17.68	12.00	10.41
UPPER FOURMILE	329+80.00	15.02	12.00	10.97
UPPER FOURMILE	330+00.00	15.02	12.00	11.67

PAVEMENT IMPROVEMENT #2 CONT.				
HCL	STATION	OFFSET FROM STATION LINE		
		LT TOP OF FILL/CUT (FT)	LT PROPOSED DITCH (FT)	RT TOE OF FILL/CUT (FT)
UPPER FOURMILE	330+20.00	15.00	11.00	16.60
UPPER FOURMILE	330+40.00	14.55	11.00	17.04
UPPER FOURMILE	330+60.00	12.89	11.00	19.41
UPPER FOURMILE	330+80.00	15.03	11.00	16.55
UPPER FOURMILE	331+00.00	15.03	12.00	15.92
UPPER FOURMILE	331+20.00	16.52	12.00	15.72
UPPER FOURMILE	331+40.00	18.18	12.00	17.01
UPPER FOURMILE	331+60.00	15.88	12.00	17.55
UPPER FOURMILE	331+80.00	15.40	12.00	17.37
UPPER FOURMILE	332+00.00	16.53	12.00	18.65

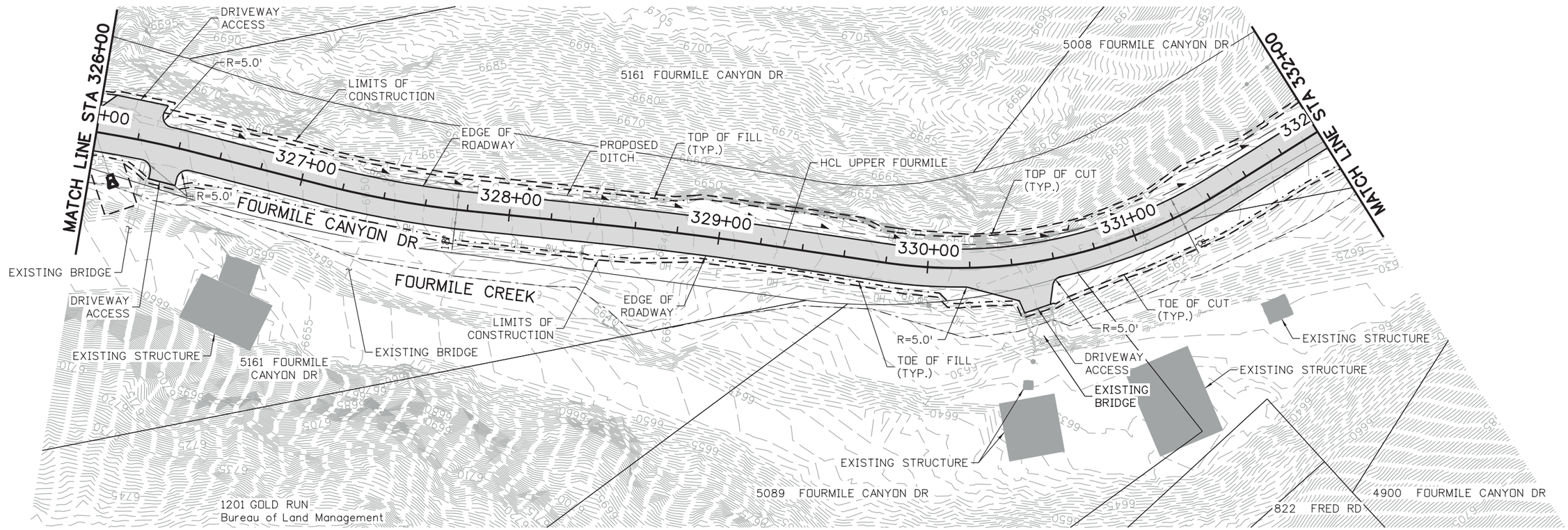

PAVEMENT IMPROVEMENT #2

LEGEND

- WALL
- HMA PAVEMENT
- AGGREGATE BASE COURSE

N

25 0 25 50 FT
HORIZONTAL SCALE: 1"=50'

NOTES:

1. ADDRESSES AND PROPERTY LINES ARE FROM BOULDER COUNTY GIS DATA AND ARE APPROXIMATE.

30% SET

CALL UTILITY NOTIFICATION CENTER OF COLORADO
811
CALL 2-BUSINESS DAYS IN ADVANCE BEFORE YOU DIG, GRADE, OR EXCAVATE FOR THE MARKING OF UNDERGROUND MEMBER UTILITIES

REVISIONS:	NO.	DATE	REVISION DESCRIPTION:

Boulder County

BOULDER COUNTY TRANSPORTATION DEPARTMENT
ENGINEERING DIVISION

Michael Baker INTERNATIONAL

DESIGNED:	CAD:	CHECKED:	DATE:
AJG	ERR	LMK	09/01/15

UPPER FOURMILE CANYON DRIVE
ROADWAY PLANS
(22 OF 24)

PROJECT NO: 4041.SEPT12C37 SHEET NO: 80

john.miller 12:41:52 PM pw:\\DCPWAPP1.bkr.mbakercorp.com:pwprod\Documents\Projects\Lakewood_Office\Boulder_County_Emergency_Transportation\T01\08_Sheet_Files\05_Roadway\DGN\UFM_RDWY_PLAN22.dgn

PAVEMENT IMPROVEMENT #2 CONT.				
HCL	STATION	OFFSET FROM STATION LINE		
		LT TOP OF FILL/CUT (FT)	LT PROPOSED DITCH (FT)	RT TOE OF FILL/CUT (FT)
UPPER FOURMILE	332+20.00	18.13	12.00	12.23
UPPER FOURMILE	332+40.00	15.88	12.00	10.86
UPPER FOURMILE	332+60.00	14.99	12.00	11.00
UPPER FOURMILE	332+80.00	15.94	12.00	11.97
UPPER FOURMILE	333+00.00	18.47	12.00	12.15
UPPER FOURMILE	333+20.00	18.94	12.00	12.03
UPPER FOURMILE	333+40.00	18.18	12.00	11.43
UPPER FOURMILE	333+60.00	15.00	12.00	10.44
UPPER FOURMILE	333+80.00	15.00	12.00	10.93
UPPER FOURMILE	334+00.00	15.00	12.00	10.83

PAVEMENT IMPROVEMENT #2 CONT.				
HCL	STATION	OFFSET FROM STATION LINE		
		LT TOP OF FILL/CUT (FT)	LT PROPOSED DITCH (FT)	RT TOE OF FILL/CUT (FT)
UPPER FOURMILE	334+20.00	15.00	12.00	18.54
UPPER FOURMILE	334+40.00	15.00	12.00	18.16
UPPER FOURMILE	334+60.00	20.15	12.00	16.27
UPPER FOURMILE	334+80.00	19.07	12.00	15.05
UPPER FOURMILE	335+00.00	17.81	12.00	13.83
UPPER FOURMILE	335+20.00	16.47	12.00	13.48
UPPER FOURMILE	335+40.00	15.00	12.00	12.30
UPPER FOURMILE	335+60.00	15.00	12.00	11.11
UPPER FOURMILE	335+80.00	15.00	12.00	11.50
UPPER FOURMILE	336+00.00	15.00	12.00	11.10

PAVEMENT IMPROVEMENT #2 CONT.				
HCL	STATION	OFFSET FROM STATION LINE		
		LT TOP OF FILL/CUT (FT)	LT PROPOSED DITCH (FT)	RT TOE OF FILL/CUT (FT)
UPPER FOURMILE	336+20.00	15.00	12.00	10.89
UPPER FOURMILE	336+40.00	15.00	12.00	10.21
UPPER FOURMILE	336+60.00	15.00	12.00	9.94
UPPER FOURMILE	336+80.00	15.00	12.00	10.00
UPPER FOURMILE	337+00.00	15.00	12.00	10.24
UPPER FOURMILE	337+20.00	15.00	12.00	11.01
UPPER FOURMILE	337+40.00	15.00	12.00	11.05
UPPER FOURMILE	337+60.00	15.00	12.00	11.26
UPPER FOURMILE	337+80.00	15.00	12.00	10.86
UPPER FOURMILE	338+00.00	15.00	12.00	11.15

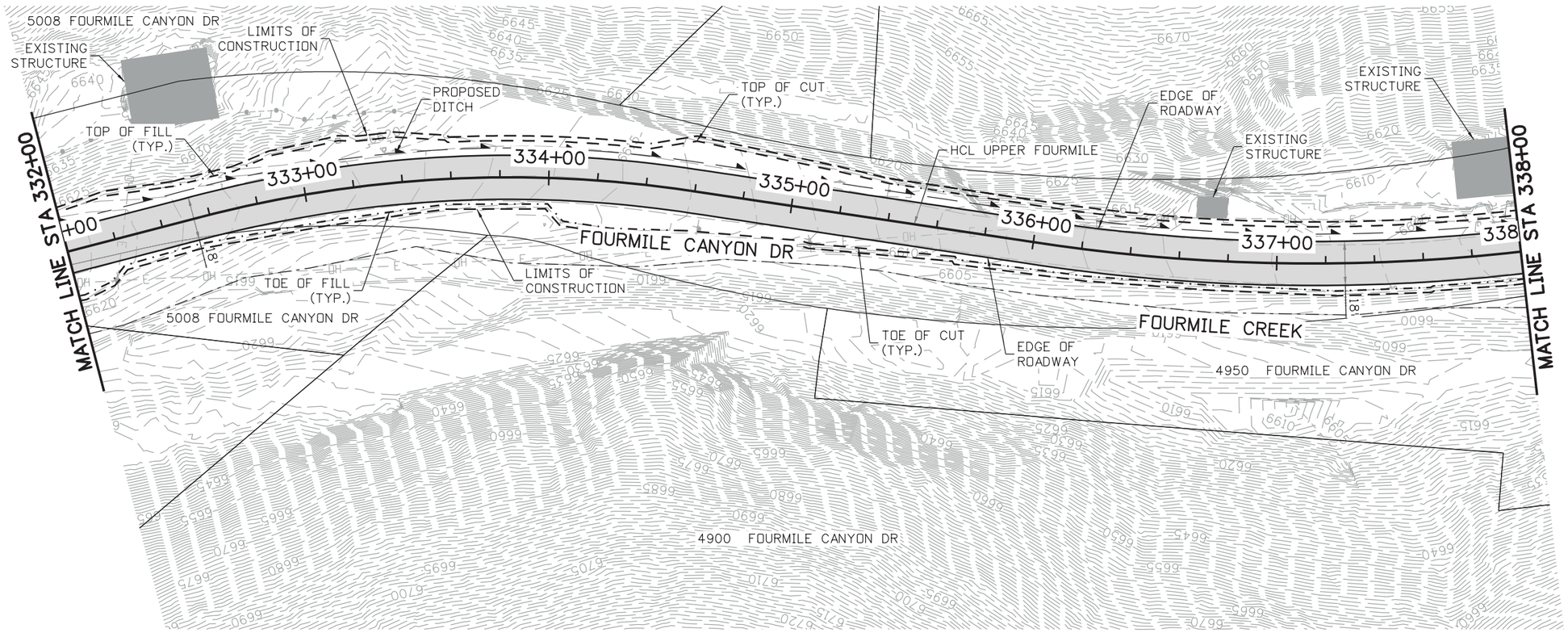

PAVEMENT IMPROVEMENT #2

LEGEND

- WALL
- HMA PAVEMENT
- AGGREGATE BASE COURSE

N

25 0 25 50 FT
HORIZONTAL SCALE: 1"=50'

NOTES:

1. ADDRESSES AND PROPERTY LINES ARE FROM BOULDER COUNTY GIS DATA AND ARE APPROXIMATE.

30% SET

CALL UTILITY NOTIFICATION CENTER OF COLORADO
811
CALL 2-BUSINESS DAYS IN ADVANCE BEFORE YOU DIG, GRADE, OR EXCAVATE FOR THE MARKING OF UNDERGROUND MEMBER UTILITIES

REVISIONS:	NO.	DATE	REVISION DESCRIPTION:

Boulder County

BOULDER COUNTY TRANSPORTATION DEPARTMENT
ENGINEERING DIVISION

Michael Baker INTERNATIONAL

DESIGNED:	CAD:	CHECKED:	DATE:
AJG	ERR	LMK	09/01/15

UPPER FOURMILE CANYON DRIVE
ROADWAY PLANS (23 OF 24)

PROJECT NO: 4041.SEPT12C37 | SHEET NO: 81

john.miller 12:42:14 PM pw:\\DCPWAPP1.bkr.mbakercorp.com:pwprod\Documents\Projects\Lakewood_Office\Boulder_County_Emergency_Transportation\T01\08_Sheet_Files\05_Roadway\DGN\UFM_RDWY_PLAN23.dgn

PAVEMENT IMPROVEMENT #2 CONT.				
HCL	STATION	OFFSET FROM STATION LINE		
		LT TOP OF FILL/CUT (FT)	LT PROPOSED DITCH (FT)	RT TOE OF FILL/CUT (FT)
UPPER FOURMILE	338+20.00	15.00	12.00	11.13
UPPER FOURMILE	338+40.00	15.00	12.00	11.57
UPPER FOURMILE	338+60.00	15.00	12.00	11.36
UPPER FOURMILE	338+80.00	15.00	12.00	11.76
UPPER FOURMILE	339+00.00	15.00	12.00	11.00
UPPER FOURMILE	339+20.00	15.00	12.00	11.06
UPPER FOURMILE	339+40.00	15.00	12.00	10.95
UPPER FOURMILE	339+60.00	15.00	12.00	10.79
UPPER FOURMILE	339+80.00	15.00	12.00	10.99
UPPER FOURMILE	340+00.00	15.00	12.00	11.03
UPPER FOURMILE	340+20.00	15.00	12.00	10.88
UPPER FOURMILE	340+40.00	15.00	12.00	10.86
UPPER FOURMILE	340+60.00	15.00	12.78	10.03
UPPER FOURMILE	340+65.00	15.00	13.23	9.43

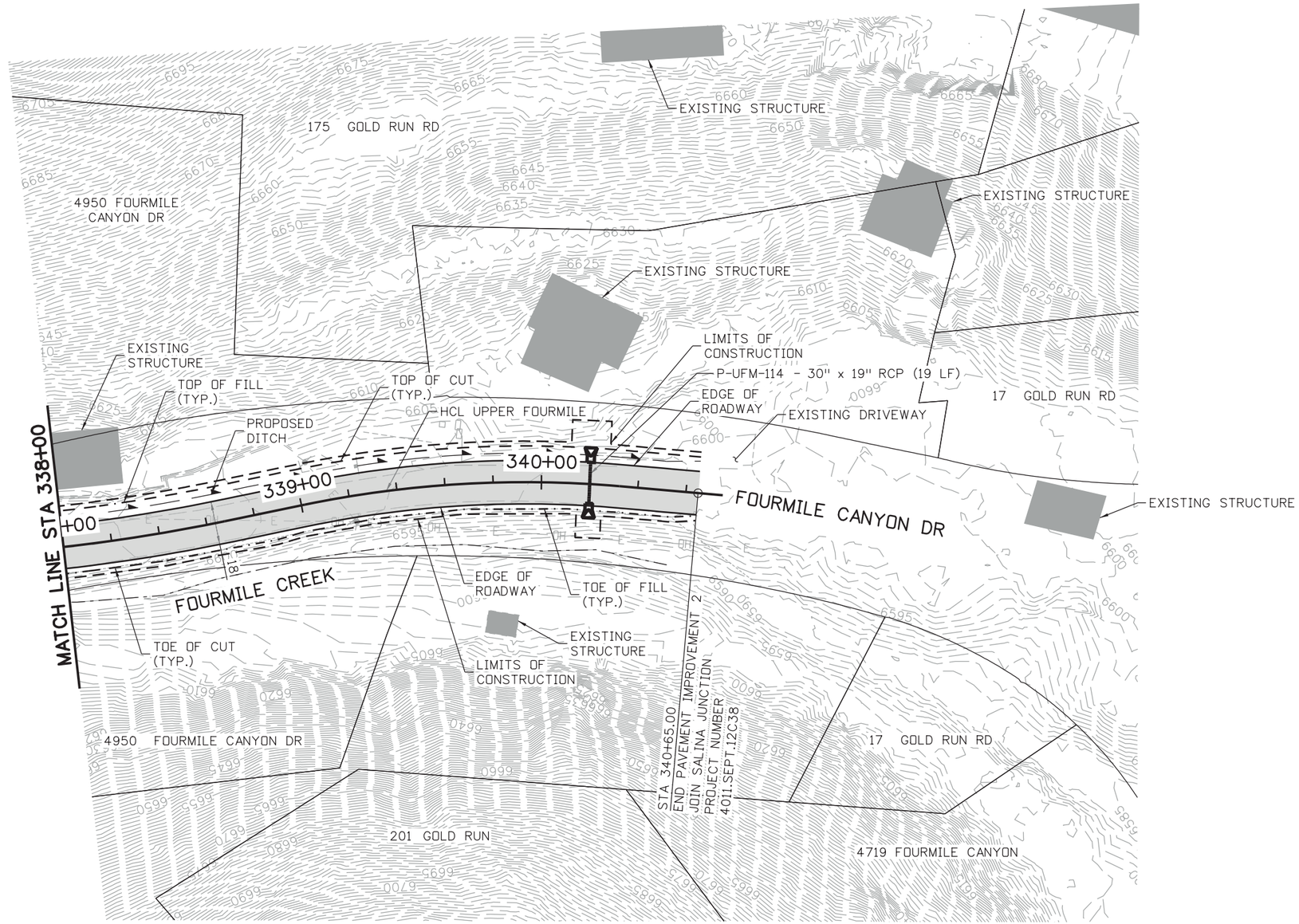

PAVEMENT IMPROVEMENT #2

LEGEND

- WALL
- HMA PAVEMENT
- AGGREGATE BASE COURSE

N

25 0 25 50 FT
HORIZONTAL SCALE: 1"=50'

NOTES:

1. ADDRESSES AND PROPERTY LINES ARE FROM BOULDER COUNTY GIS DATA AND ARE APPROXIMATE.

30% SET

CALL UTILITY NOTIFICATION CENTER OF COLORADO
811
CALL 2-BUSINESS DAYS IN ADVANCE BEFORE YOU DIG, GRADE, OR EXCAVATE FOR THE MARKING OF UNDERGROUND MEMBER UTILITIES

REVISIONS:	NO.	DATE	REVISION DESCRIPTION:

Boulder County
Michael Baker INTERNATIONAL

BOULDER COUNTY TRANSPORTATION DEPARTMENT
ENGINEERING DIVISION

DESIGNED:	CAD:	CHECKED:	DATE:
AJG	ERR	LMK	09/01/15

UPPER FOURMILE CANYON DRIVE
ROADWAY PLANS
(24 OF 24)

PROJECT NO: 4041.SEPT12C37 SHEET NO: 82

john.miller 12:42:34 PM pw:\\DCPWAPP1bkr.mbakercorp.com:pwprod\Documents\Projects\Lakewood_Office\Boulder_County_Emergency_Transportation\T01\08_Sheet_Files\05_Roadway\DGN\UFM_ROWY_PLAN24.dgn