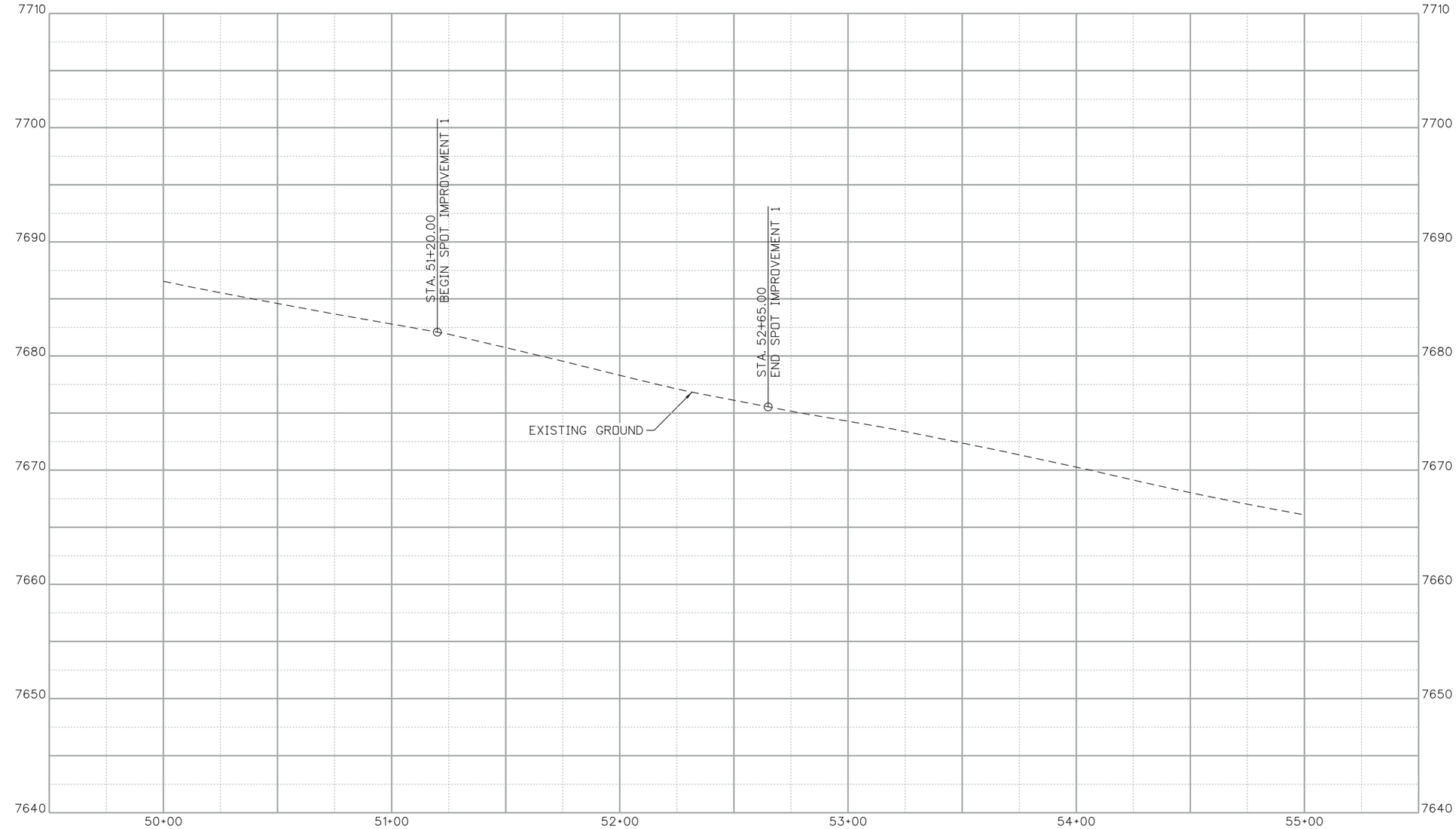

UPPER FOURMILE PROFILE

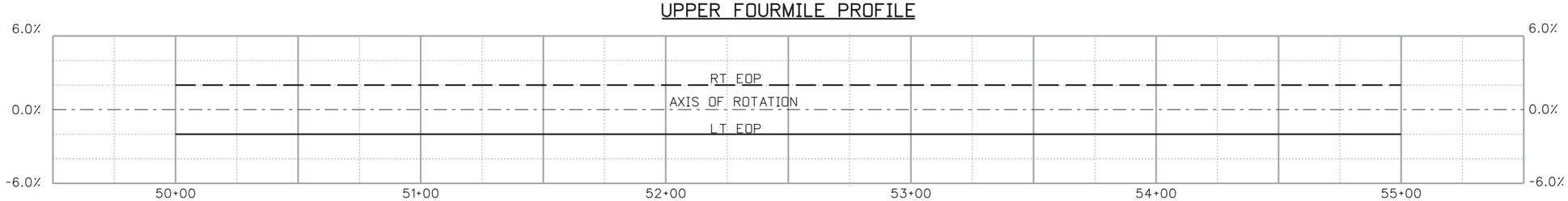

SUPERELEVATION

30% SET

CALL UTILITY NOTIFICATION CENTER OF COLORADO
811
CALL 2-BUSINESS DAYS IN ADVANCE BEFORE YOU DIG, GRADE, OR EXCAVATE FOR THE MARKING OF UNDERGROUND MEMBER UTILITIES

REVISIONS:	NO.	DATE	REVISION DESCRIPTION:

BOULDER COUNTY TRANSPORTATION DEPARTMENT
ENGINEERING DIVISION
Boulder County
Michael Baker INTERNATIONAL

DESIGNED:	CAD:	CHECKED:	DATE:
AJG	ERR	LMK	09/01/15

UPPER FOURMILE CANYON DRIVE
ROADWAY PROFILES (1 OF 27)

PROJECT NO: 4041.SEPT12C37 | SHEET NO: 83

john.miller 12:42:54 PM pw:\\DCPWAPP1.bkr.mbakercorp.com:pwprod\Documents\Projects\Lakewood_Office\Boulder_County_Emergency_Transportation\T01\08_Sheet_Files\05_Roadway\DGN\UFM_RDWY_PROF01.dgn

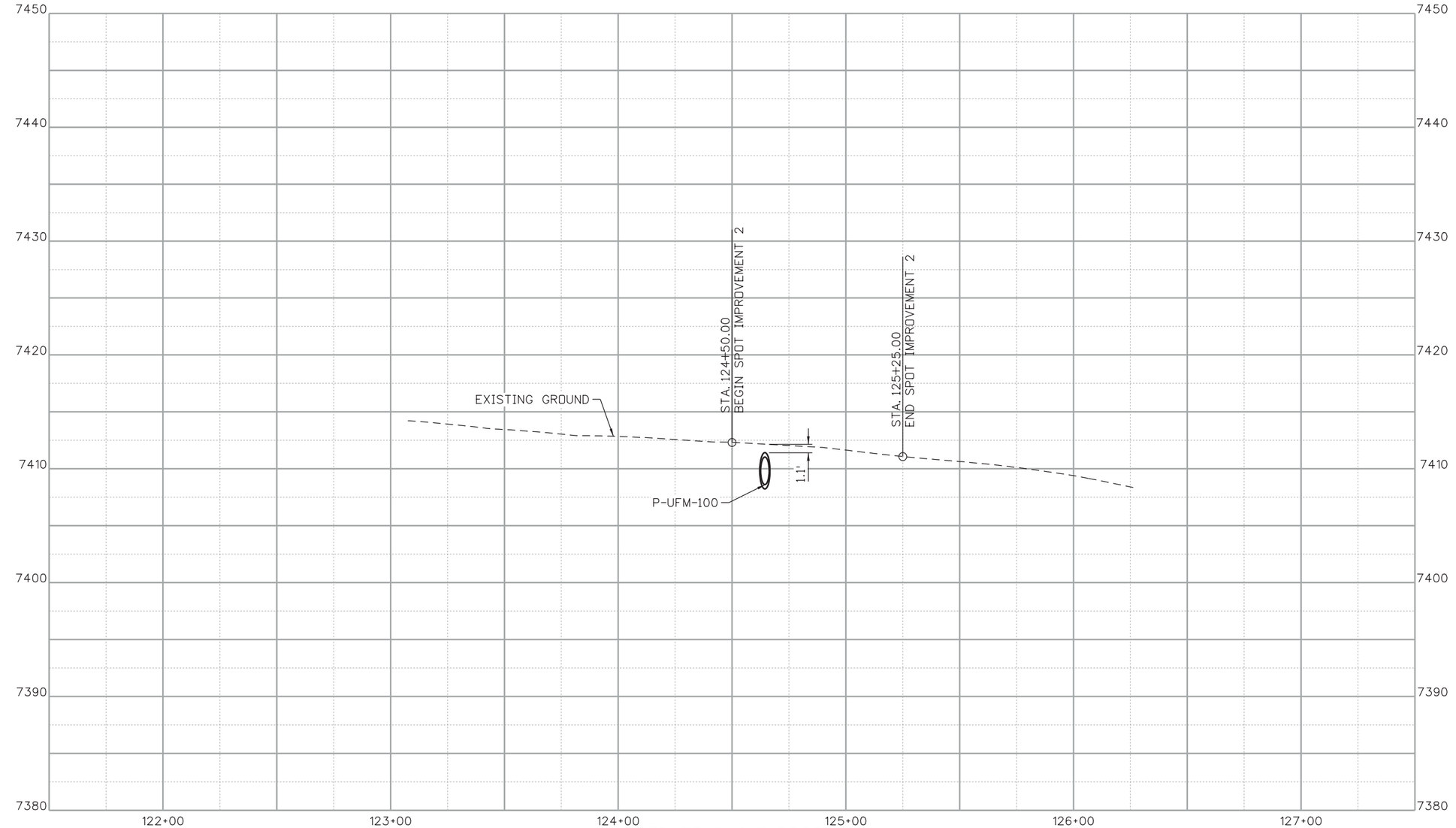

UPPER FOURMILE PROFILE

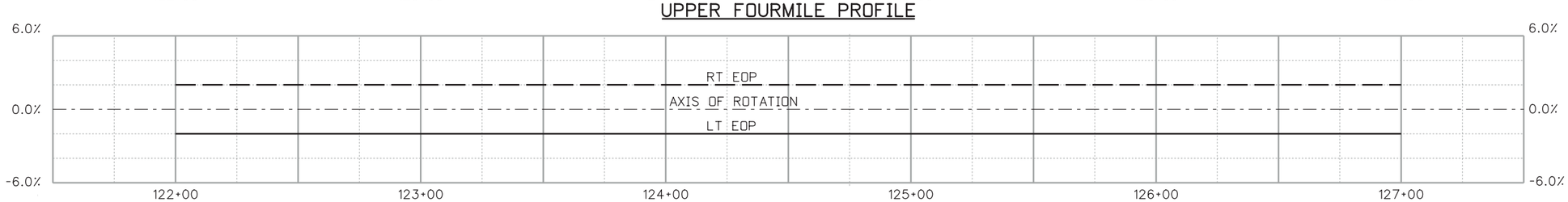

SUPERELEVATION

30% SET

CALL UTILITY NOTIFICATION CENTER OF COLORADO
811
CALL 2-BUSINESS DAYS IN ADVANCE BEFORE YOU DIG, GRADE, OR EXCAVATE FOR THE MARKING OF UNDERGROUND MEMBER UTILITIES

REVISIONS:	NO.	DATE	REVISION DESCRIPTION:

Boulder County

BOULDER COUNTY TRANSPORTATION DEPARTMENT
ENGINEERING DIVISION

Michael Baker INTERNATIONAL

DESIGNED:	CAD:	CHECKED:	DATE:
AJG	ERR	LMK	09/01/15

UPPER FOURMILE CANYON DRIVE
ROADWAY PROFILES
(2 OF 27)

PROJECT NO: 4041.SEPT12C37 | SHEET NO: 84

john.miller 12:43:14 PM pw:\\DCPWAPP1.bkr.mbakercorp.com:pwprod\Documents\Projects\Lakewood_Office\Boulder_County_Emergency_Transportation\T01\08_Sheet_Files\05_Roadway\DGN\UFM_RDWY_PROF02.dgn

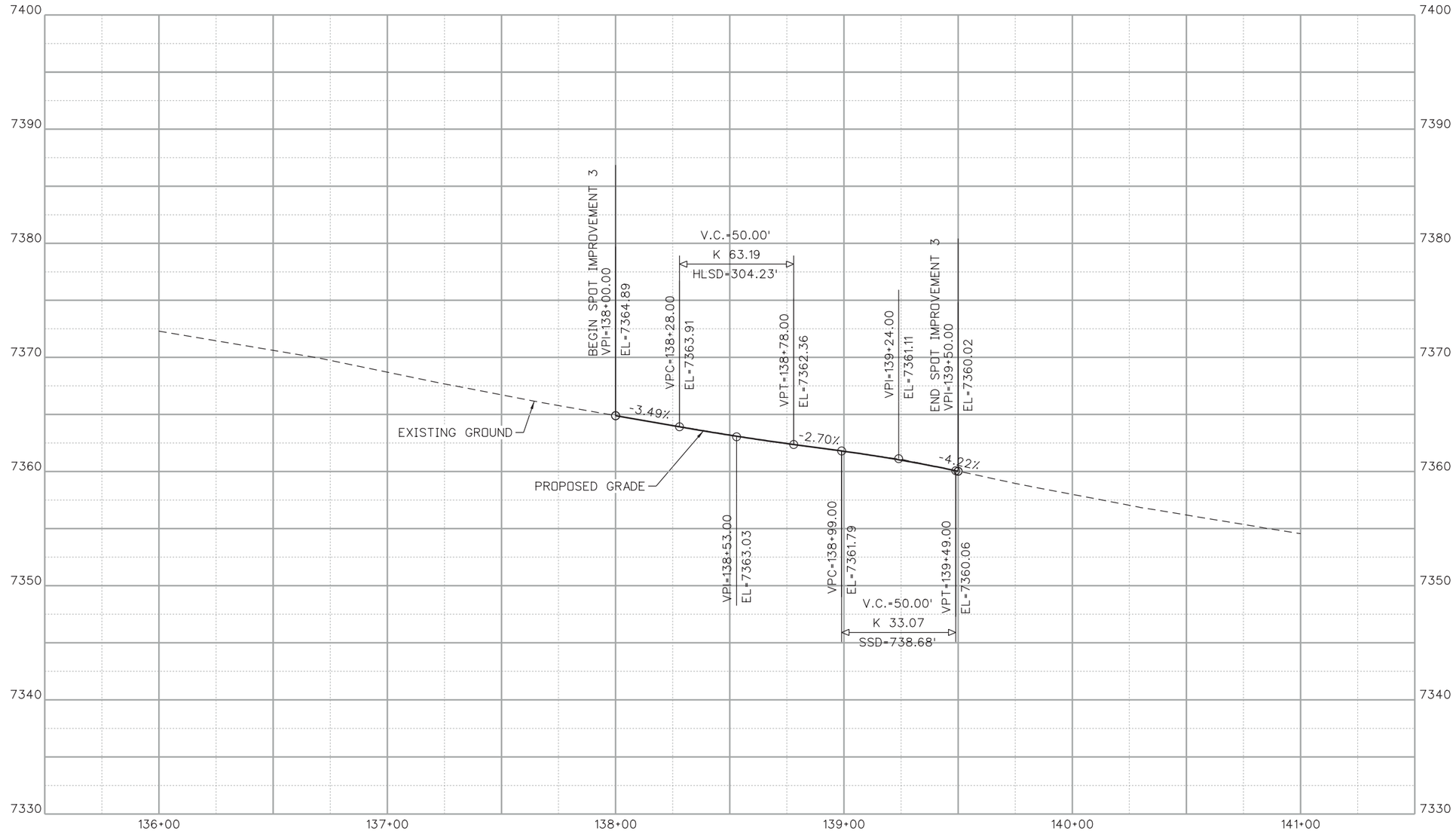

UPPER FOURMILE PROFILE

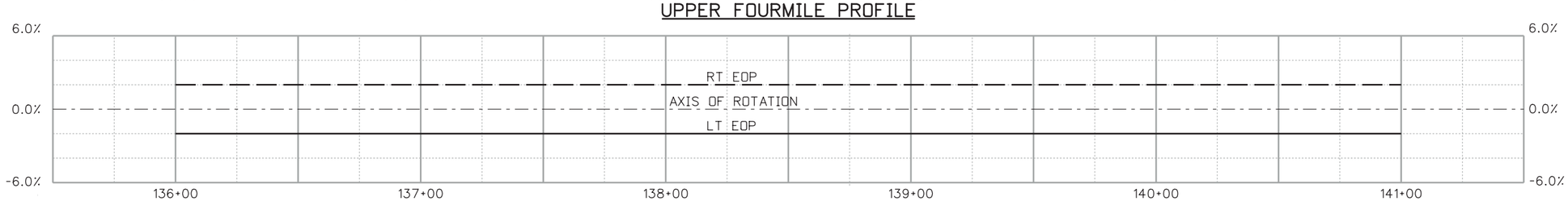

SUPERELEVATION

30% SET

CALL UTILITY NOTIFICATION CENTER OF COLORADO
811
CALL 2-BUSINESS DAYS IN ADVANCE BEFORE YOU DIG, GRADE, OR EXCAVATE FOR THE MARKING OF UNDERGROUND MEMBER UTILITIES

REVISIONS:	NO.	DATE	REVISION DESCRIPTION:

Boulder County

BOULDER COUNTY TRANSPORTATION DEPARTMENT
ENGINEERING DIVISION

Michael Baker INTERNATIONAL

DESIGNED:	CAD:	CHECKED:	DATE:
AJG	ERR	LMK	09/01/15

UPPER FOURMILE CANYON DRIVE
ROADWAY PROFILES (3 OF 27)

PROJECT NO: 4041.SEPT12C37 | SHEET NO: 85

john.miller 12:43:32 PM pw:\\DCPWAPP1.bkr.mbakercorp.com:pwprod\Documents\Projects\Lakewood_Office\Boulder_County_Emergency_Transportation\T01\08_Sheet_Files\05_Roadway\DGN\UFM_RDWY_PROF03.dgn

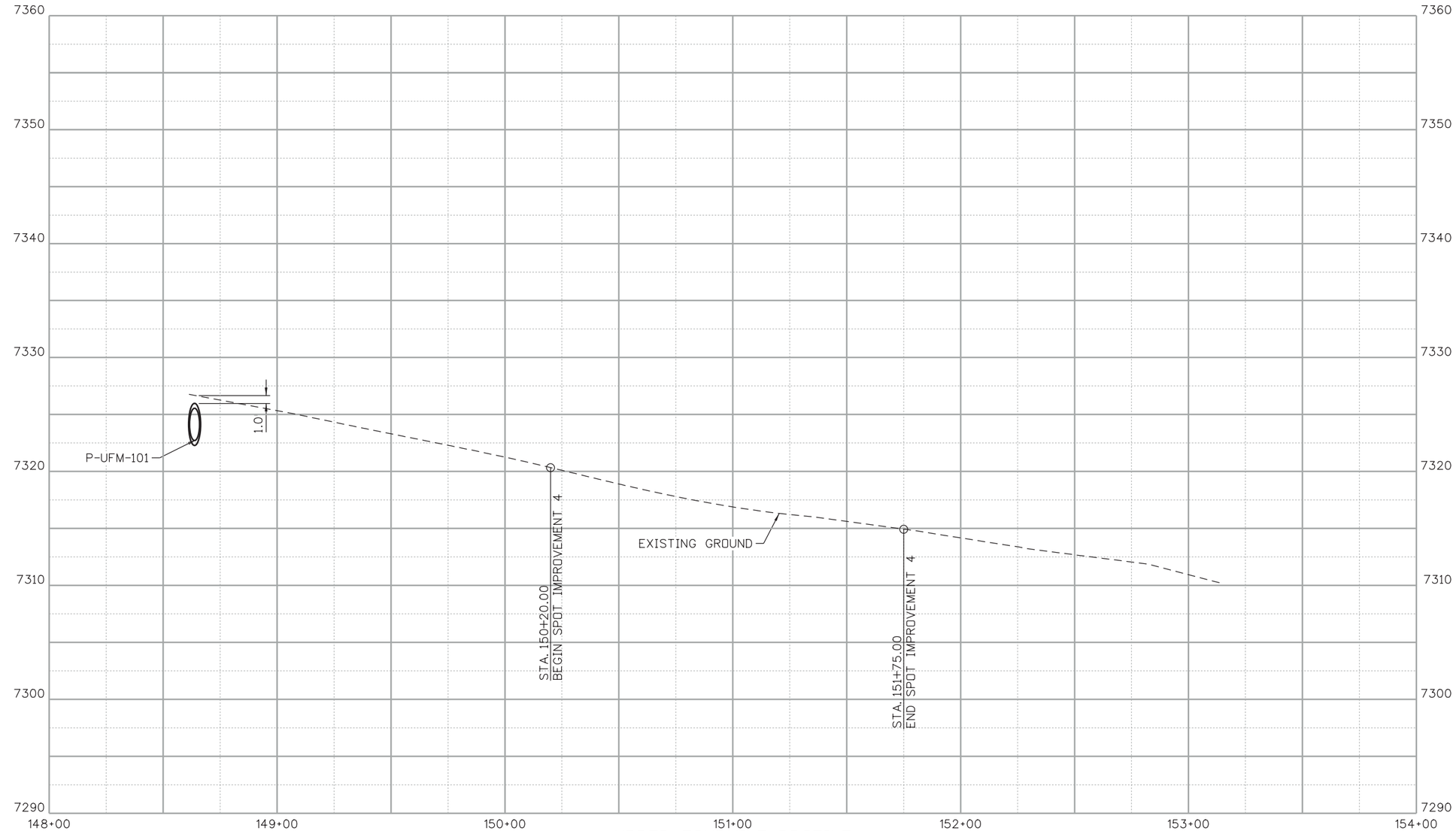

UPPER FOURMILE PROFILE

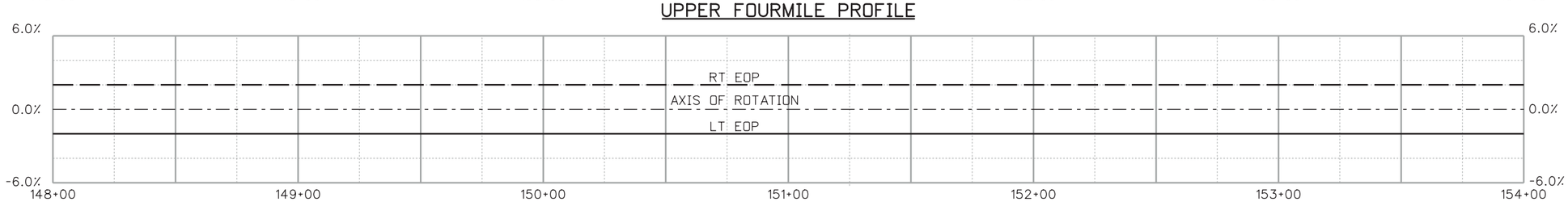

SUPERELEVATION

30% SET

CALL UTILITY NOTIFICATION CENTER OF COLORADO
CALL 2-BUSINESS DAYS IN ADVANCE BEFORE YOU DIG, GRADE, OR EXCAVATE FOR THE MARKING OF UNDERGROUND MEMBER UTILITIES

REVISIONS:	NO.	DATE	REVISION DESCRIPTION:

BOULDER COUNTY TRANSPORTATION DEPARTMENT
ENGINEERING DIVISION

Michael Baker INTERNATIONAL

DESIGNED:	CAD:	CHECKED:	DATE:
AJG	ERR	LMK	09/01/15

UPPER FOURMILE CANYON DRIVE
ROADWAY PROFILES (4 OF 27)

PROJECT NO: 4041.SEPT12C37 | SHEET NO: 86

john.miller 12:43:52 PM pw:\\DCPWAPP1.bkr.mbakercorp.com:pwprod\Documents\Projects\Lakewood_Office\Boulder_County_Emergency_Transportation\T01\08_Sheet_Files\05_Roadway\DGN\UFM_RDWY_PROF04.dgn

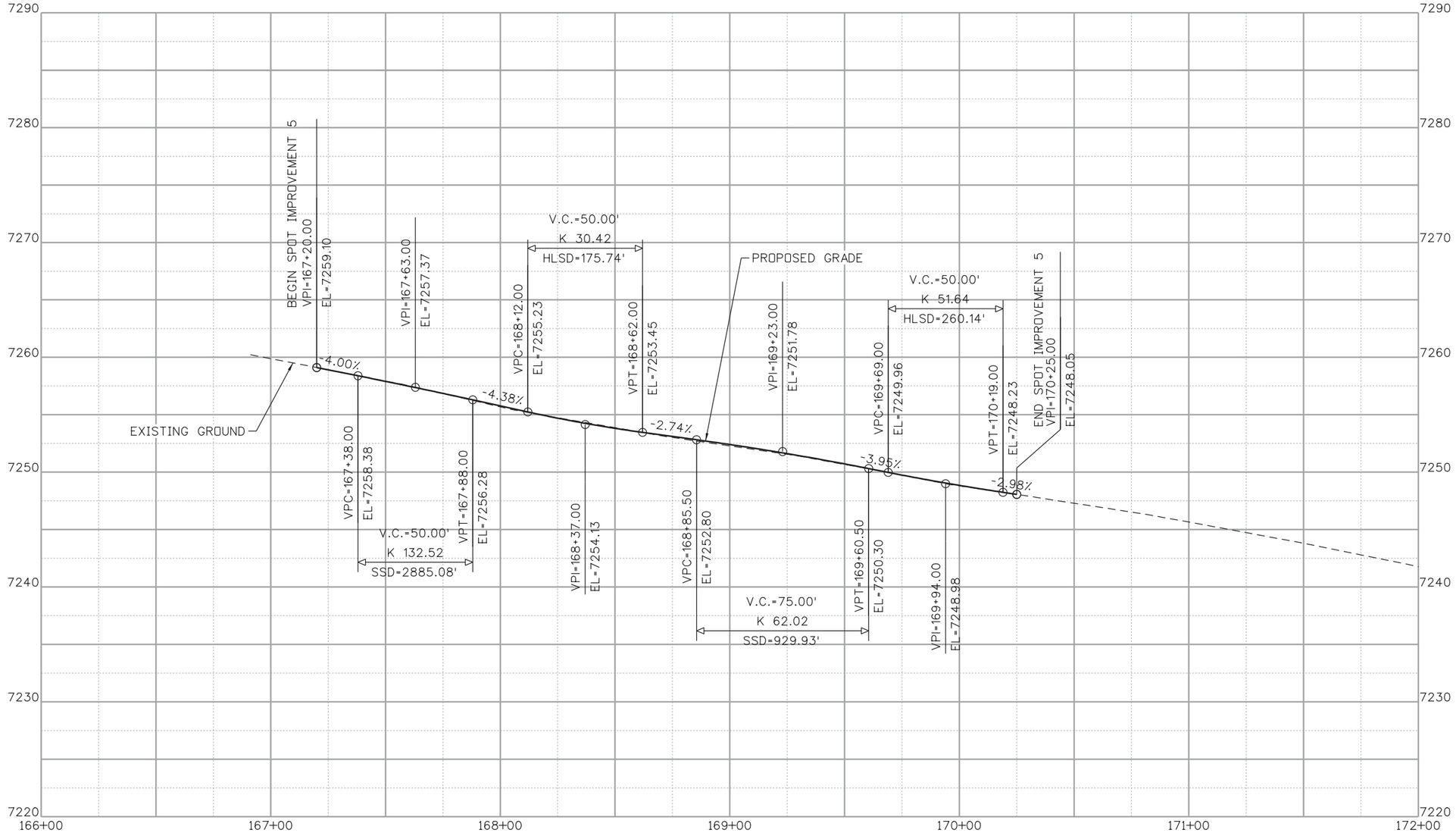

UPPER FOURMILE PROFILE

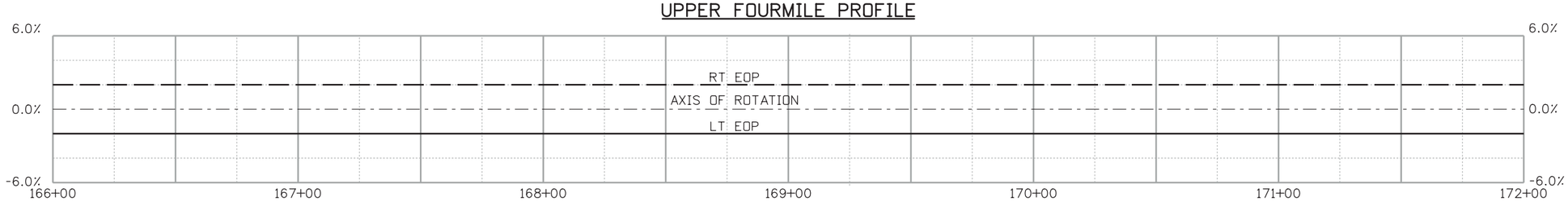

SUPERELEVATION

30% SET

CALL UTILITY NOTIFICATION CENTER OF COLORADO
811
CALL 2-BUSINESS DAYS IN ADVANCE BEFORE YOU DIG, GRADE, OR EXCAVATE FOR THE MARKING OF UNDERGROUND MEMBER UTILITIES

REVISIONS: NO.	DATE	REVISION DESCRIPTION:

Boulder County

BOULDER COUNTY TRANSPORTATION DEPARTMENT
ENGINEERING DIVISION

Michael Baker INTERNATIONAL

DESIGNED:	CAD:	CHECKED:	DATE:
AJG	ERR	LMK	09/01/15

UPPER FOURMILE CANYON DRIVE
ROADWAY PROFILES (5 OF 27)

PROJECT NO: 4041.SEPT12C37 | SHEET NO: 87

john.miller 12:44:12 PM pw:\\DCPWAPP1.bkr.mbakercorp.com:pwprod\Documents\Projects\Lakewood_Office\Boulder_County_Emergency_Transportation\T01\08_Sheet_Files\05_Roadway\DGN\UFM_RDWY_PROF05.dgn

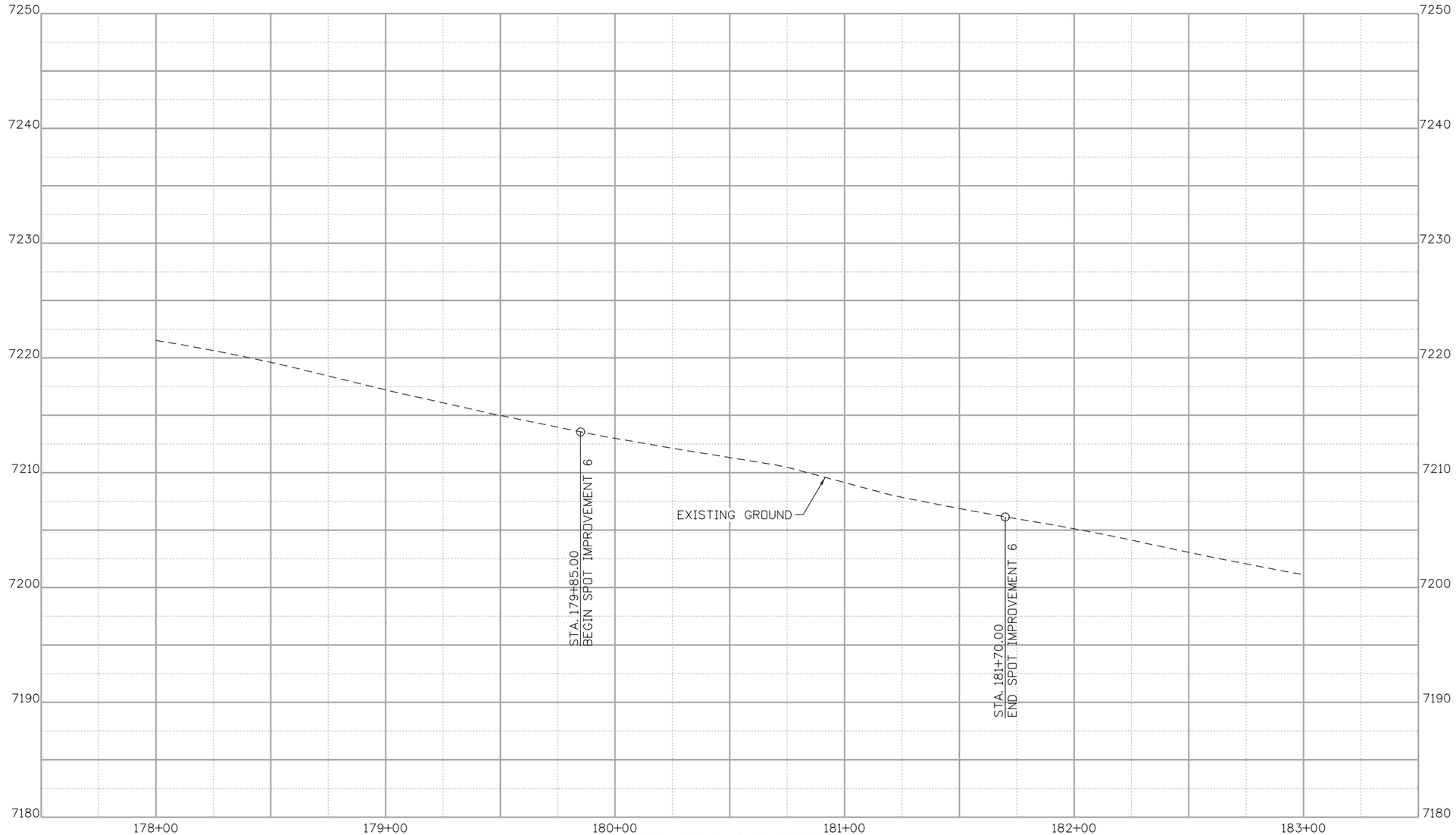

UPPER FOURMILE PROFILE

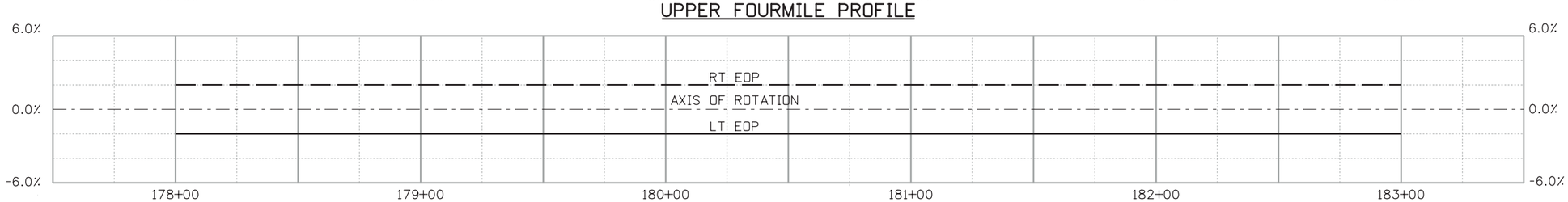

SUPERELEVATION

30% SET

CALL UTILITY NOTIFICATION CENTER OF COLORADO
811
CALL 2-BUSINESS DAYS IN ADVANCE BEFORE YOU DIG, GRADE, OR EXCAVATE FOR THE MARKING OF UNDERGROUND MEMBER UTILITIES

REVISIONS:	NO.	DATE	REVISION DESCRIPTION:

BOULDER COUNTY TRANSPORTATION DEPARTMENT
ENGINEERING DIVISION
Boulder County
Michael Baker INTERNATIONAL

DESIGNED:	CAD:	CHECKED:	DATE:
AJG	ERR	LMK	09/01/15

UPPER FOURMILE CANYON DRIVE
ROADWAY PROFILES (6 OF 27)

PROJECT NO: 4041.SEPT12C37 | SHEET NO: 88

john.miller 12:44:31 PM pw:\\DCPWAPP1.bkr.mbakercorp.com:pwprod\Documents\Projects\Lakewood_Office\Boulder_County_Emergency_Transportation\T01\08_Sheet_Files\05_Roadway\DGN\UFM_RDWY_PROF06.dgn

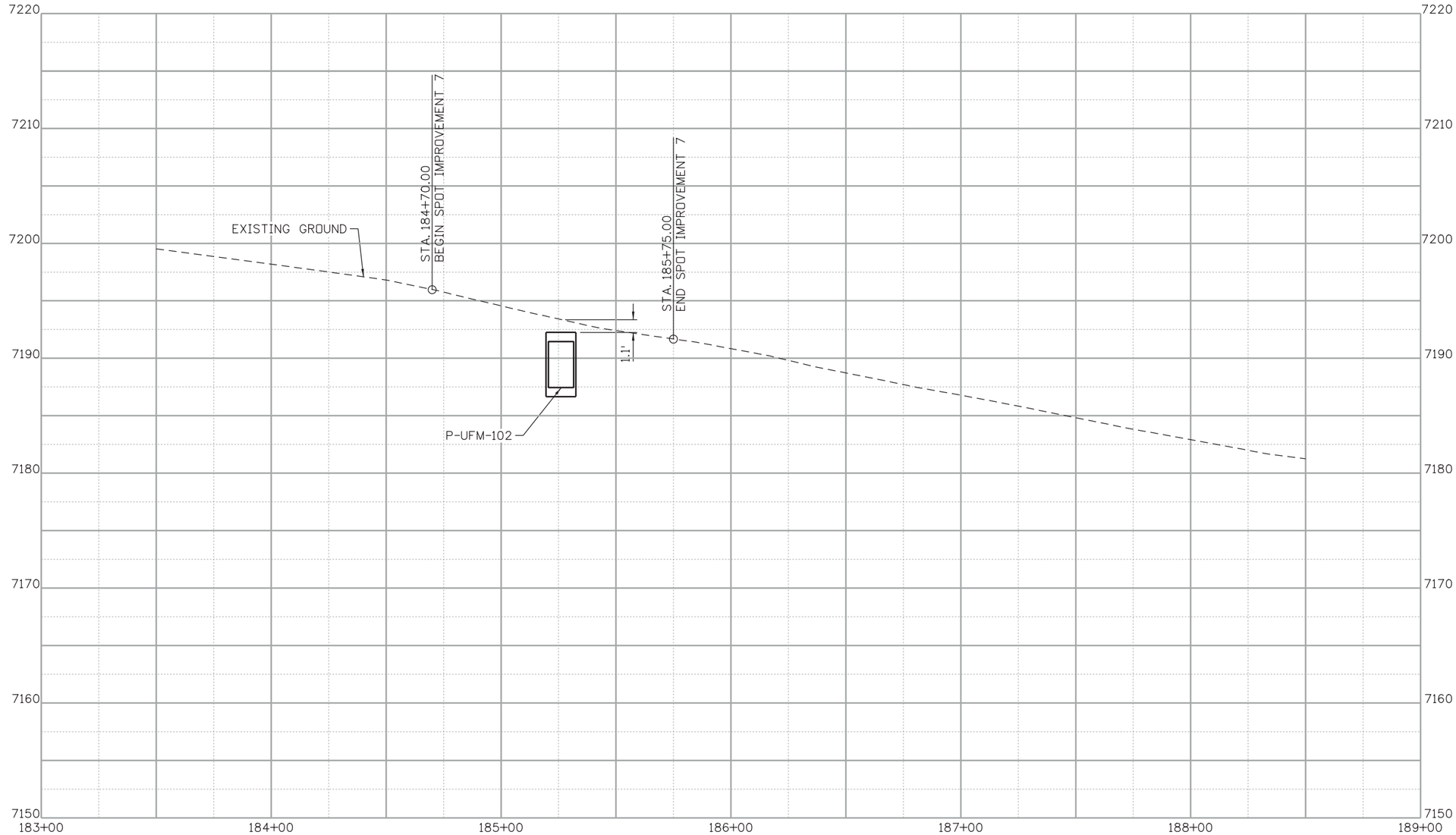

UPPER FOURMILE PROFILE

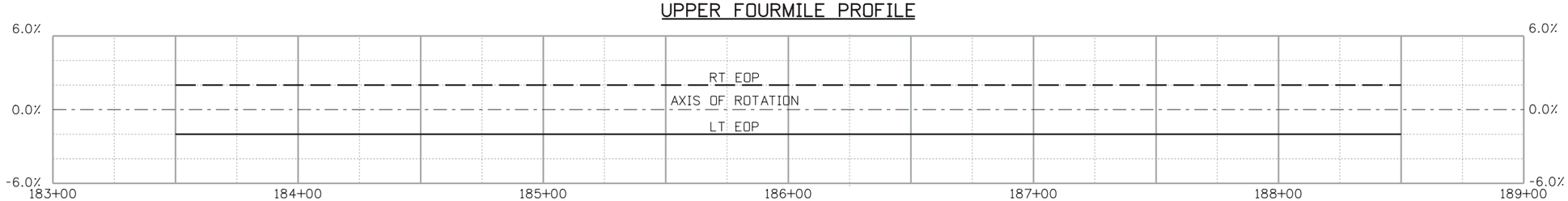

SUPERELEVATION

30% SET

CALL UTILITY NOTIFICATION CENTER OF COLORADO
811
CALL 2-BUSINESS DAYS IN ADVANCE BEFORE YOU DIG, GRADE, OR EXCAVATE FOR THE MARKING OF UNDERGROUND MEMBER UTILITIES

REVISIONS:	NO.	DATE	REVISION DESCRIPTION:

Boulder County

Michael Baker INTERNATIONAL

BOULDER COUNTY TRANSPORTATION DEPARTMENT
ENGINEERING DIVISION

DESIGNED:	CAD:	CHECKED:	DATE:
AJG	ERR	LMK	09/01/15

UPPER FOURMILE CANYON DRIVE
ROADWAY PROFILES
(7 OF 27)

PROJECT NO: 4041.SEPT12C37 | SHEET NO: 89

john.miller 12:44:51 PM pw:\\DCPWAPP1.bkr.mbakercorp.com:pwprod\Documents\Projects\Lakewood_Office\Boulder_County_Emergency_Transportation\T01\08_Sheet_Files\05_Roadway\DGN\UFM_RDWY_PROF07.dgn

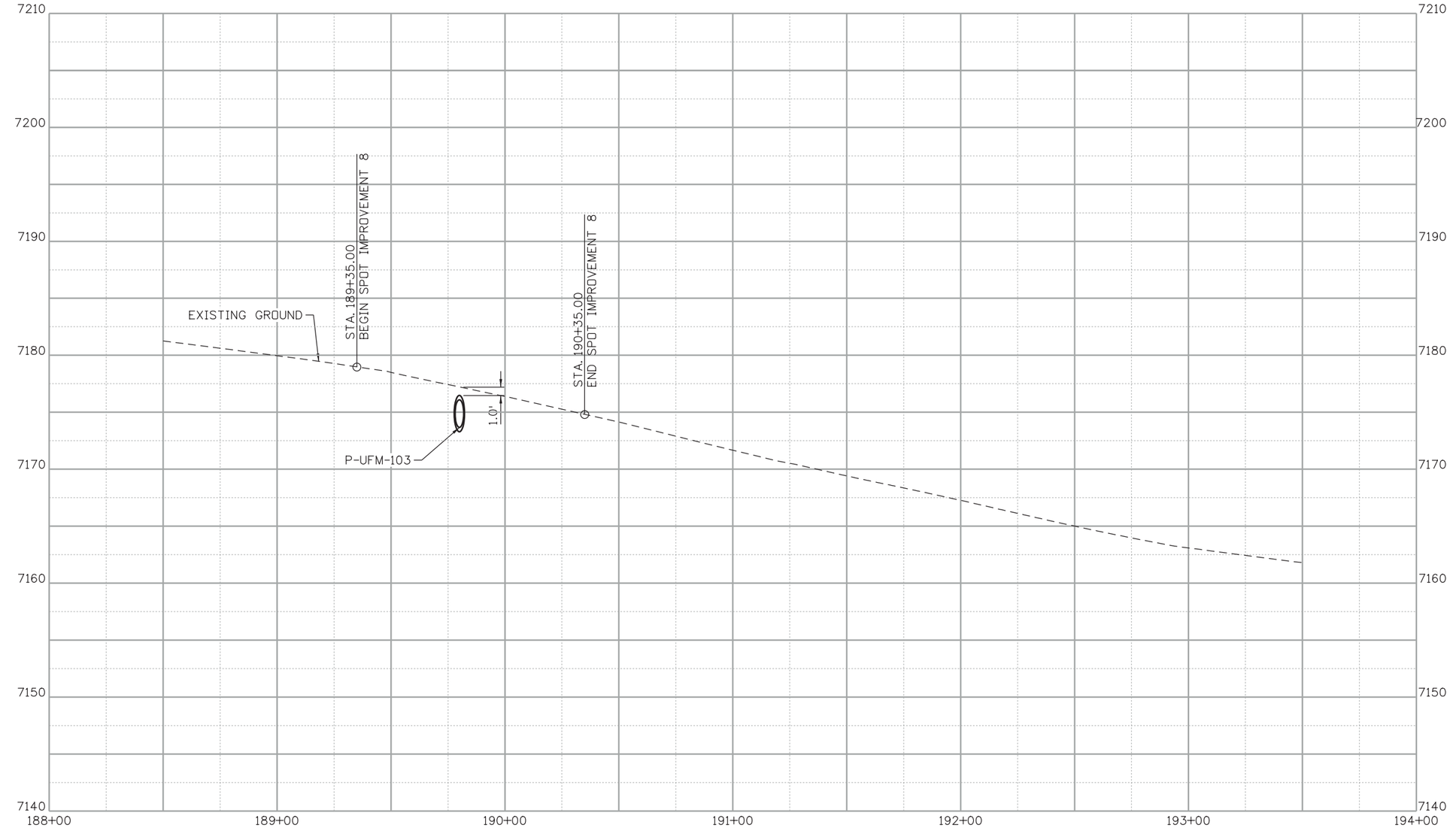

UPPER FOURMILE PROFILE

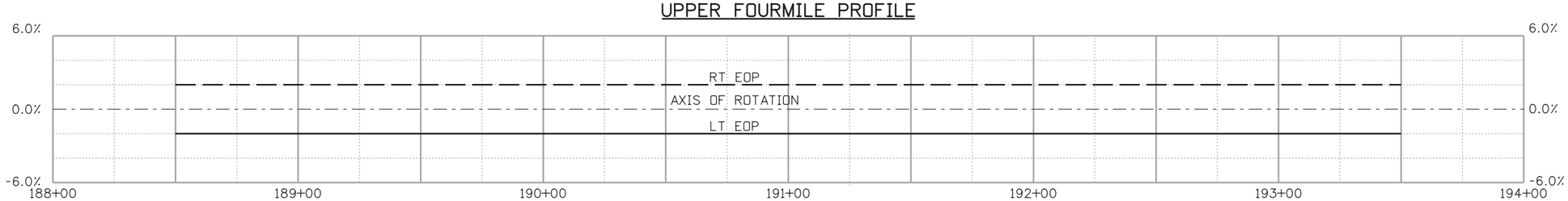

SUPERELEVATION

30% SET

CALL UTILITY NOTIFICATION CENTER OF COLORADO
811
CALL 2-BUSINESS DAYS IN ADVANCE BEFORE YOU DIG, GRADE, OR EXCAVATE FOR THE MARKING OF UNDERGROUND MEMBER UTILITIES

REVISIONS:	NO.	DATE	REVISION DESCRIPTION:

BOULDER COUNTY TRANSPORTATION DEPARTMENT
ENGINEERING DIVISION
Boulder County
Michael Baker INTERNATIONAL

DESIGNED:	CAD:	CHECKED:	DATE:
AJG	ERR	LMK	09/01/15

UPPER FOURMILE CANYON DRIVE
ROADWAY PROFILES (8 OF 27)

PROJECT NO: 4041.SEPT12C37 | SHEET NO: 90

john.miller 12:45:12 PM pw:\\DCPWAPP1.bkr.mbakercorp.com:pwprod\Documents\Projects\Lakewood_Office\Boulder_County_Emergency_Transportation\T01\08_Sheet_Files\05_Roadway\DGN\UFM_RDWY_PROF08.dgn

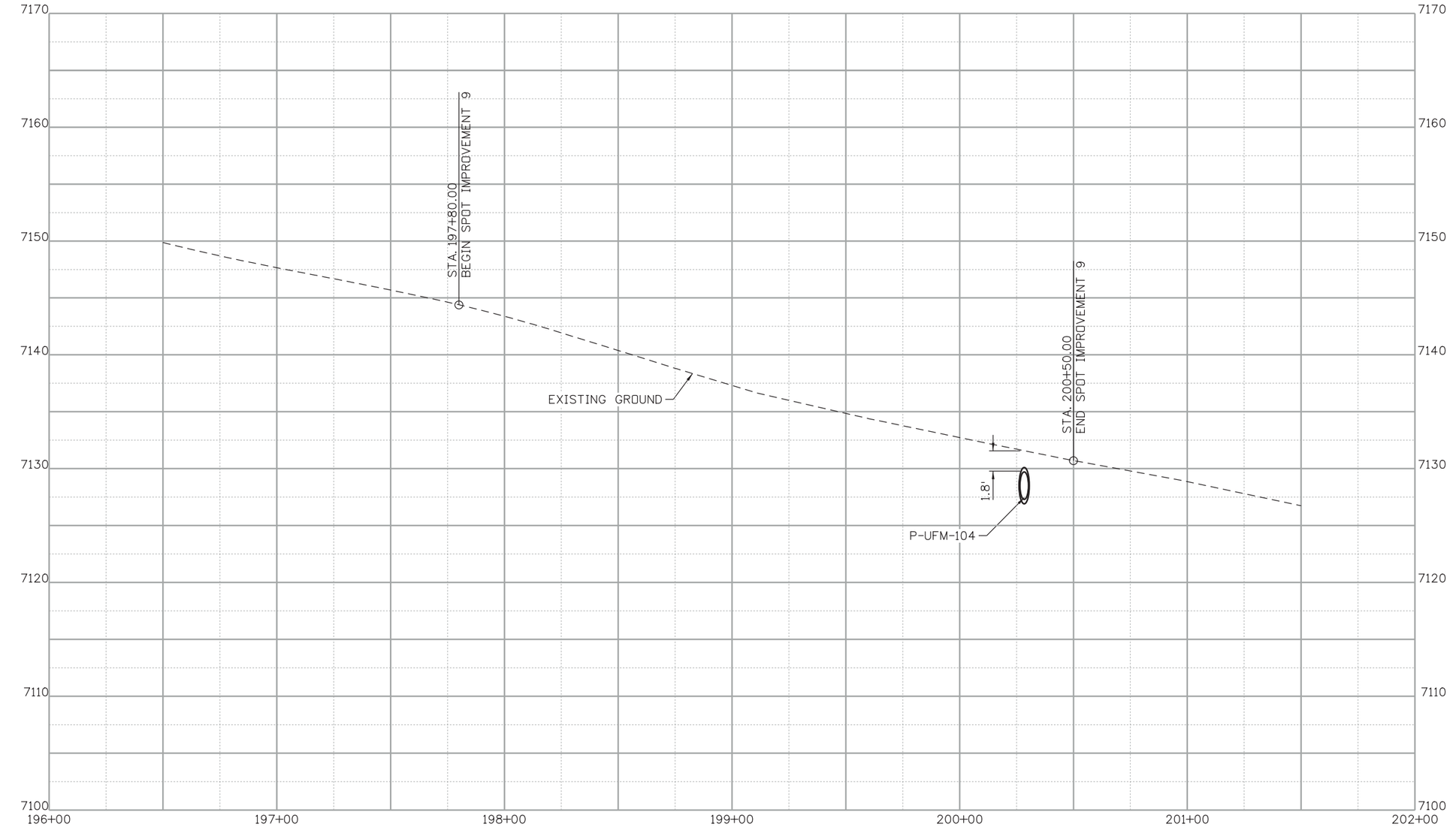

UPPER FOURMILE PROFILE

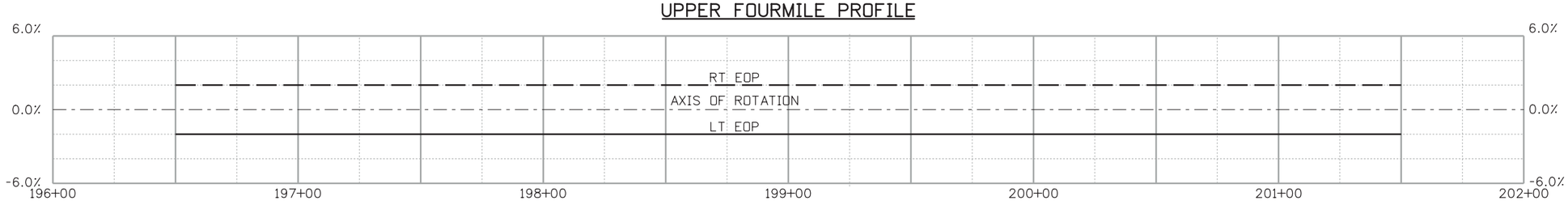

SUPERELEVATION

30% SET

CALL UTILITY NOTIFICATION CENTER OF COLORADO
811
CALL 2-BUSINESS DAYS IN ADVANCE BEFORE YOU DIG, GRADE, OR EXCAVATE FOR THE MARKING OF UNDERGROUND MEMBER UTILITIES

REVISIONS:	NO.	DATE	REVISION DESCRIPTION:

Boulder County

BOULDER COUNTY TRANSPORTATION DEPARTMENT
ENGINEERING DIVISION

Michael Baker INTERNATIONAL

DESIGNED:	CAD:	CHECKED:	DATE:
AJG	ERR	LMK	09/01/15

UPPER FOURMILE CANYON DRIVE
ROADWAY PROFILES
(9 OF 27)

PROJECT NO: 4041.SEPT12C37 | SHEET NO: 91

john.miller 12:45:31 PM pw:\\DCPWAPP1.bkr.mbakercorp.com:pwprod\Documents\Projects\Lakewood_Office\Boulder_County_Emergency_Transportation\T01\08_Sheet_Files\05_Roadway\DGN\UFM_RDWY_PROF09.dgn

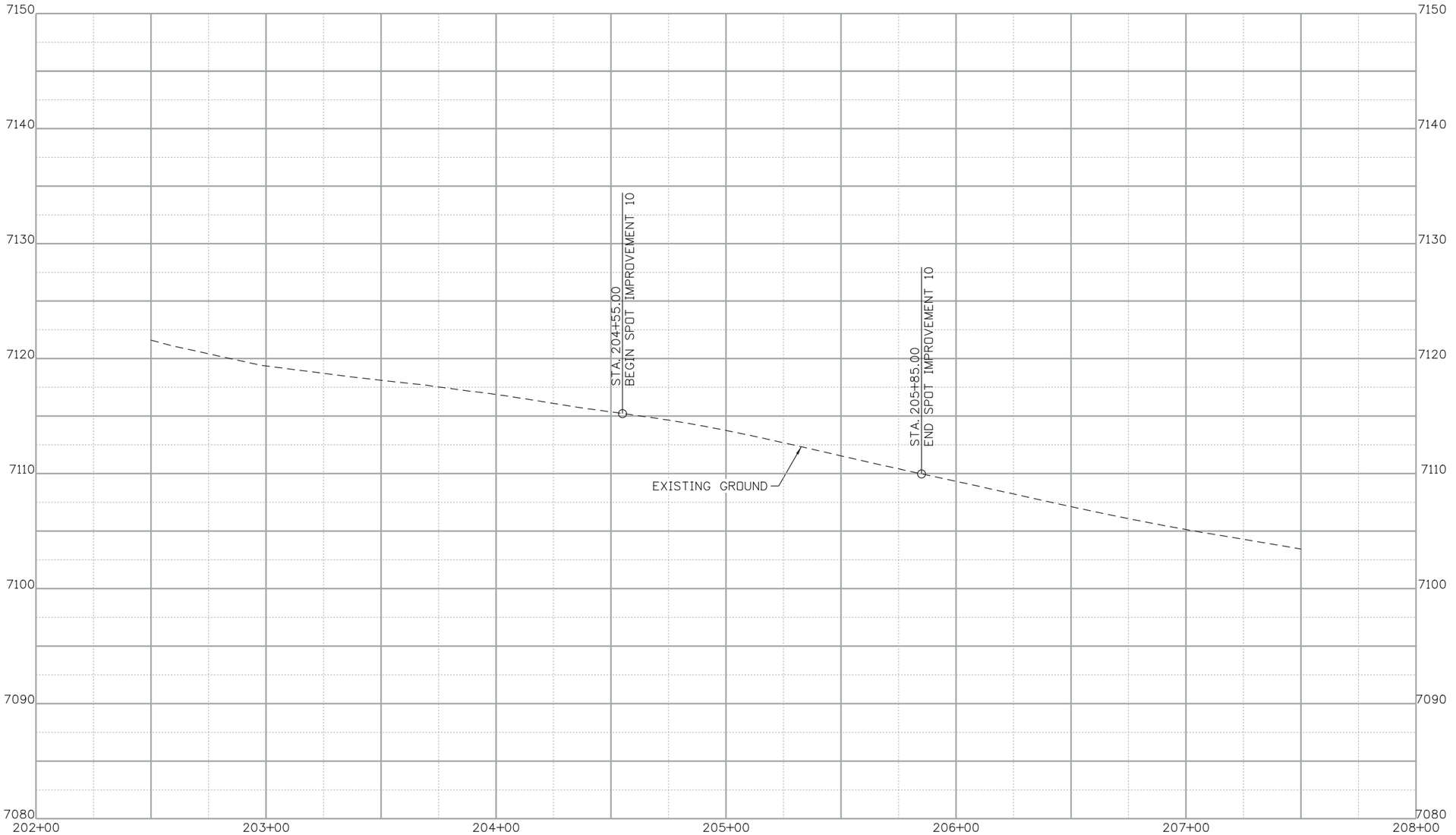

UPPER FOURMILE PROFILE

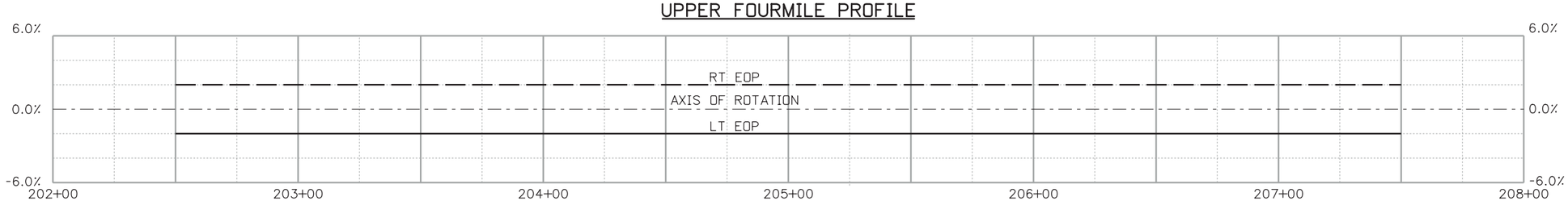

SUPERELEVATION

30% SET

CALL UTILITY NOTIFICATION CENTER OF COLORADO
CALL 2-BUSINESS DAYS IN ADVANCE BEFORE YOU DIG, GRADE, OR EXCAVATE FOR THE MARKING OF UNDERGROUND MEMBER UTILITIES

REVISIONS: NO.	DATE	REVISION DESCRIPTION:

BOULDER COUNTY TRANSPORTATION DEPARTMENT
ENGINEERING DIVISION
Michael Baker INTERNATIONAL

DESIGNED:	CAD:	CHECKED:	DATE:
AJG	ERR	LMK	09/01/15

UPPER FOURMILE CANYON DRIVE
ROADWAY PROFILES (10 OF 27)

PROJECT NO: 4041.SEPT12C37 | SHEET NO: 92

john.miller 12:45:49 PM pw:\\DCPWAPP1.bkr.mbakercorp.com:pwprod\Documents\Projects\Lakewood_Office\Boulder_County_Emergency_Transportation\T01\08_Sheet_Files\05_Roadway\DGN\UFM_RDWY_PROF10.dgn

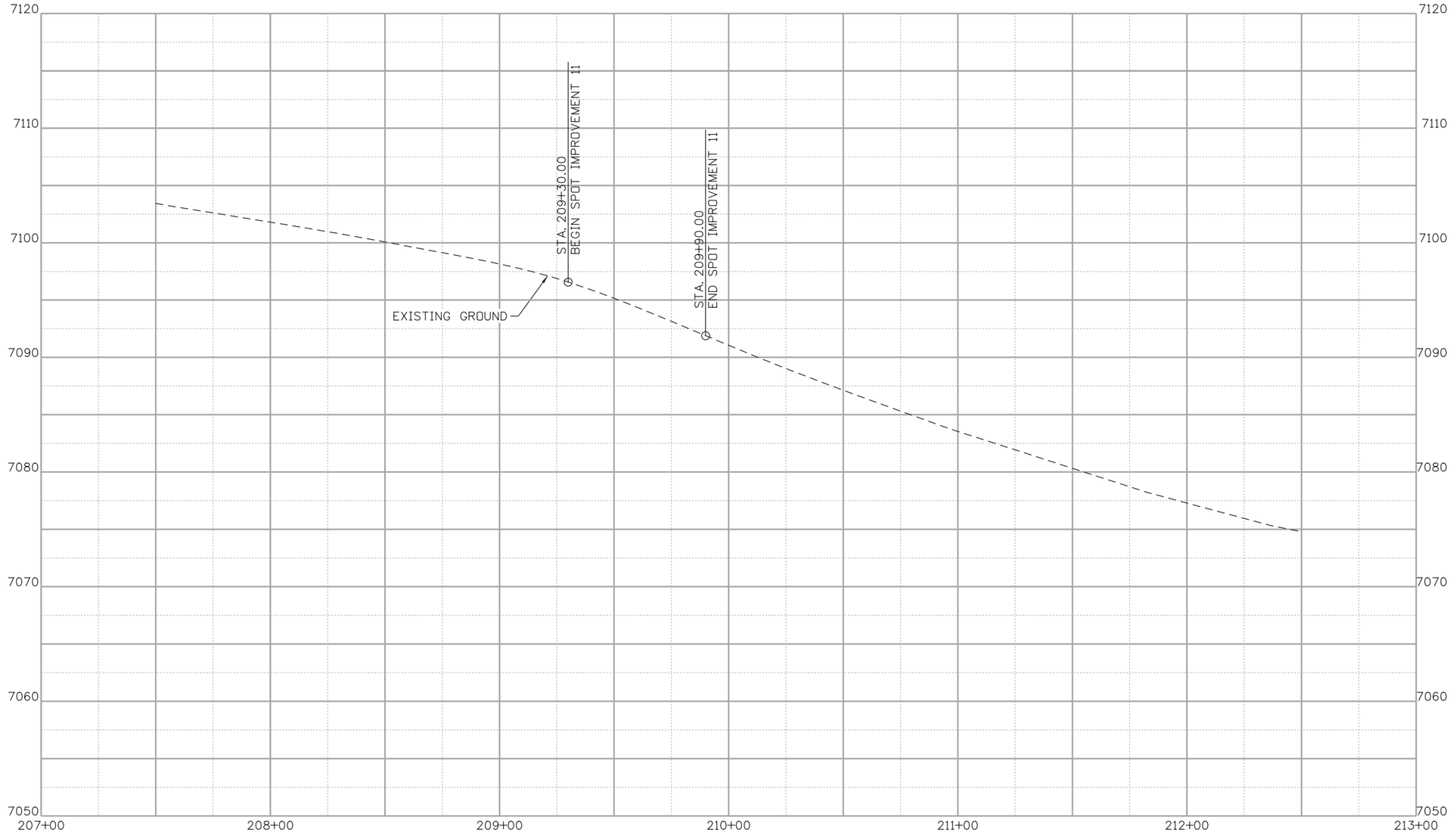

UPPER FOURMILE PROFILE

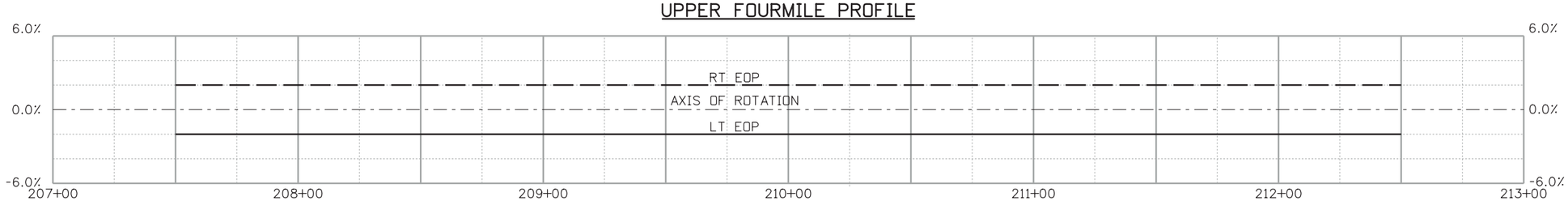

SUPERELEVATION

30% SET

CALL UTILITY NOTIFICATION CENTER OF COLORADO
811
CALL 2-BUSINESS DAYS IN ADVANCE BEFORE YOU DIG, GRADE, OR EXCAVATE FOR THE MARKING OF UNDERGROUND MEMBER UTILITIES

REVISIONS:	NO.	DATE	REVISION DESCRIPTION:

Boulder County

BOULDER COUNTY TRANSPORTATION DEPARTMENT
ENGINEERING DIVISION

Michael Baker INTERNATIONAL

DESIGNED:	CAD:	CHECKED:	DATE:
AJG	ERR	LMK	09/01/15

UPPER FOURMILE CANYON DRIVE
ROADWAY PROFILES
(11 OF 27)

PROJECT NO: 4041.SEPT12C37 | SHEET NO: 93

john.miller 12:46:09 PM pw:\\DCPWAPP1.bkr.mbakercorp.com:pwprod\Documents\Projects\Lakewood_Office\Boulder_County_Emergency_Transportation\T01\08_Sheet_Files\05_Roadway\DGN\UFM_ROWY_PROF11.dgn

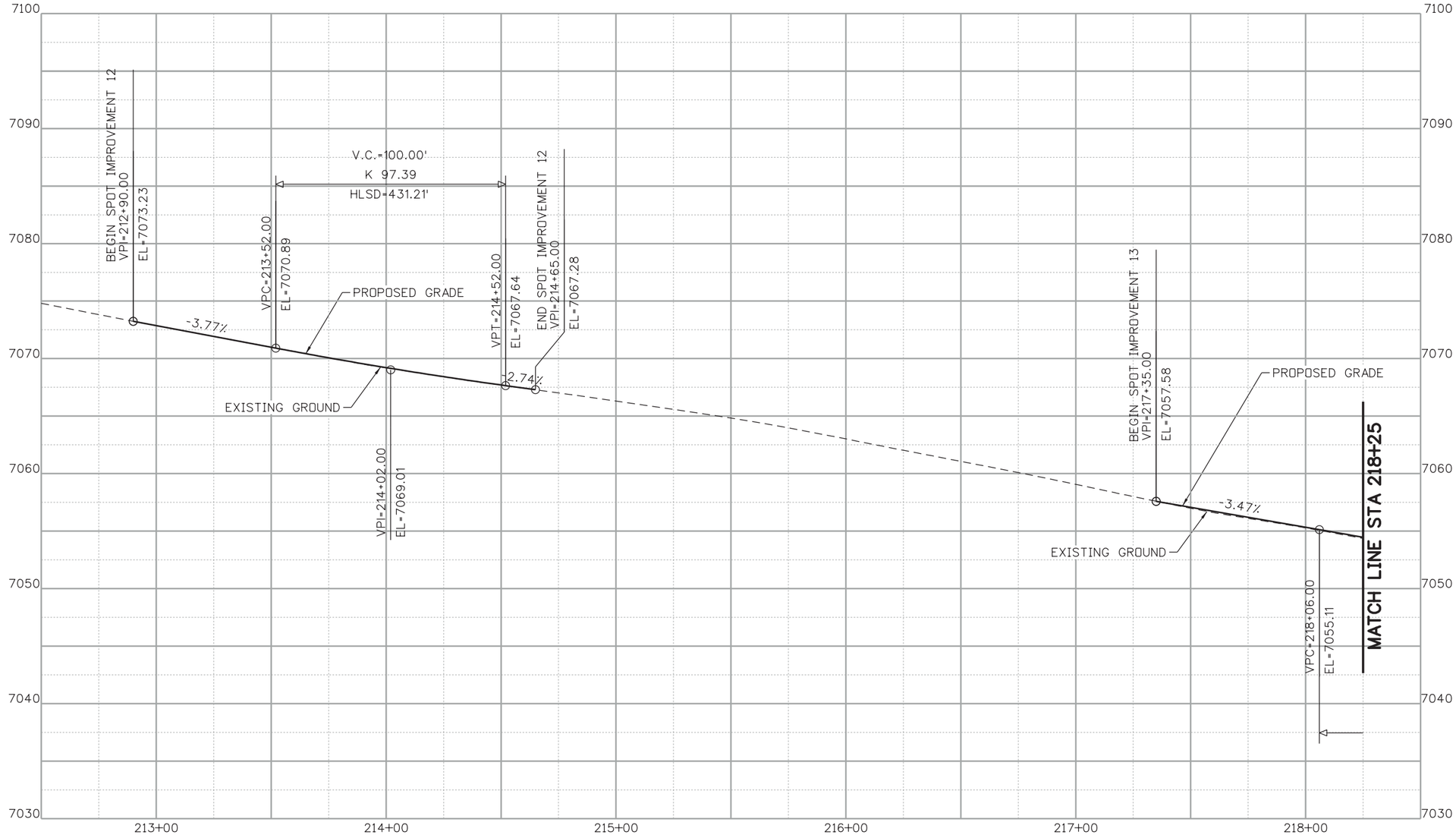

UPPER FOURMILE PROFILE

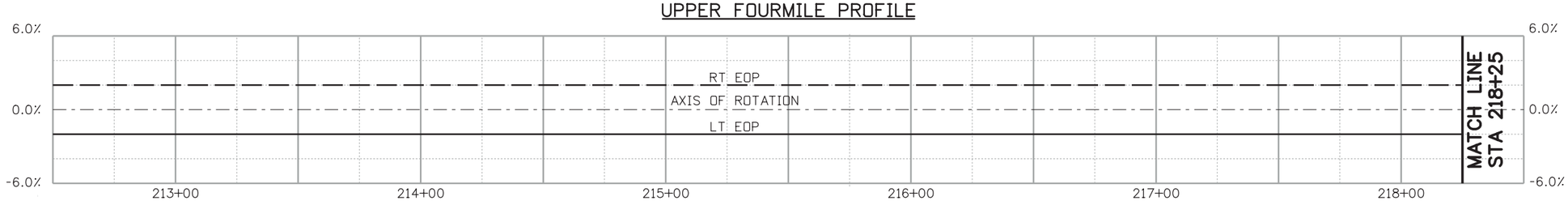

SUPERELEVATION

30% SET

CALL UTILITY NOTIFICATION CENTER OF COLORADO
811
CALL 2-BUSINESS DAYS IN ADVANCE BEFORE YOU DIG, GRADE, OR EXCAVATE FOR THE MARKING OF UNDERGROUND MEMBER UTILITIES

REVISIONS:	NO.	DATE	REVISION DESCRIPTION:

Boulder County

Michael Baker INTERNATIONAL

BOULDER COUNTY TRANSPORTATION DEPARTMENT
ENGINEERING DIVISION

DESIGNED:	CAD:	CHECKED:	DATE:
AJG	ERR	LMK	09/01/15

UPPER FOURMILE CANYON DRIVE
ROADWAY PROFILES
(12 OF 27)

PROJECT NO: 4041.SEPT12C37 | SHEET NO: 94

john.miller 12:46:28 PM pw:\\DCPWAPP1bkr.mbakercorp.com:pwprod\Documents\Projects\Lakewood_Office\Boulder_County_Emergency_Transportation\T01\08_Sheet_Files\05_Roadway\DGN\UFM_RDWY_PROF12.dgn

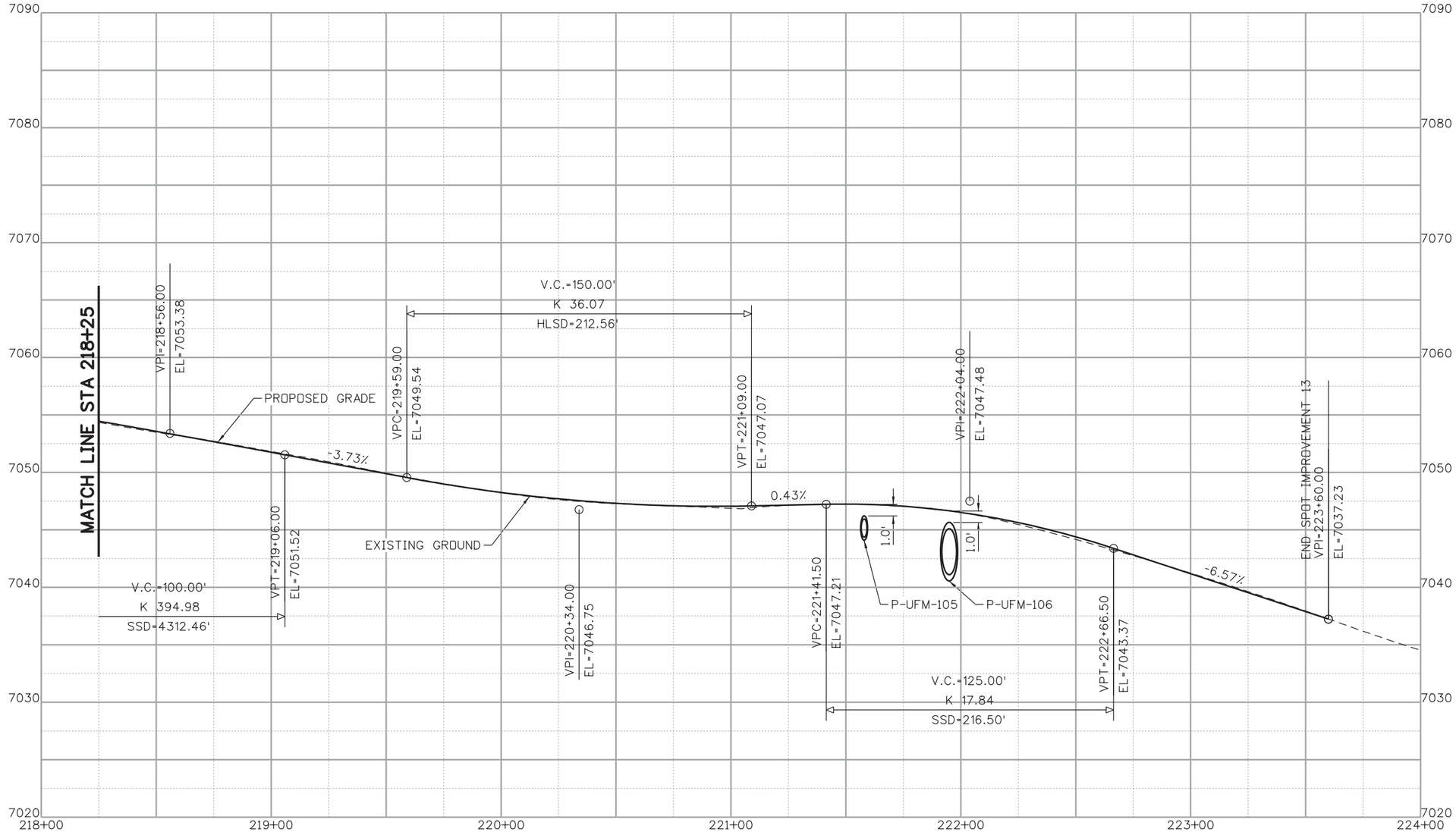

UPPER FOURMILE PROFILE

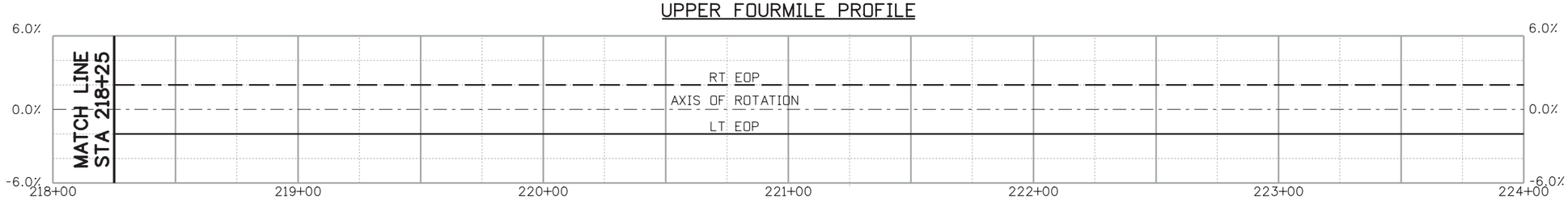

SUPERELEVATION

30% SET

CALL UTILITY NOTIFICATION CENTER OF COLORADO
811
CALL 2-BUSINESS DAYS IN ADVANCE BEFORE YOU DIG, GRADE, OR EXCAVATE FOR THE MARKING OF UNDERGROUND MEMBER UTILITIES

REVISIONS:	NO.	DATE	REVISION DESCRIPTION:

Boulder County

BOULDER COUNTY TRANSPORTATION DEPARTMENT
ENGINEERING DIVISION

Michael Baker INTERNATIONAL

DESIGNED:	CAD:	CHECKED:	DATE:
AJG	ERR	LMK	09/01/15

UPPER FOURMILE CANYON DRIVE
ROADWAY PROFILES (13 OF 27)

PROJECT NO: 4041.SEPT12C37 | SHEET NO: 95

john.miller 12:46:47 PM pw:\\DCPWAPP1.bkr.mbakercorp.com:pwprod\Documents\Projects\Lakewood_Office\Boulder_County_Emergency_Transportation\T01\08_Sheet_Files\05_Roadway\DGN\UFM_RDWY_PROF13.dgn

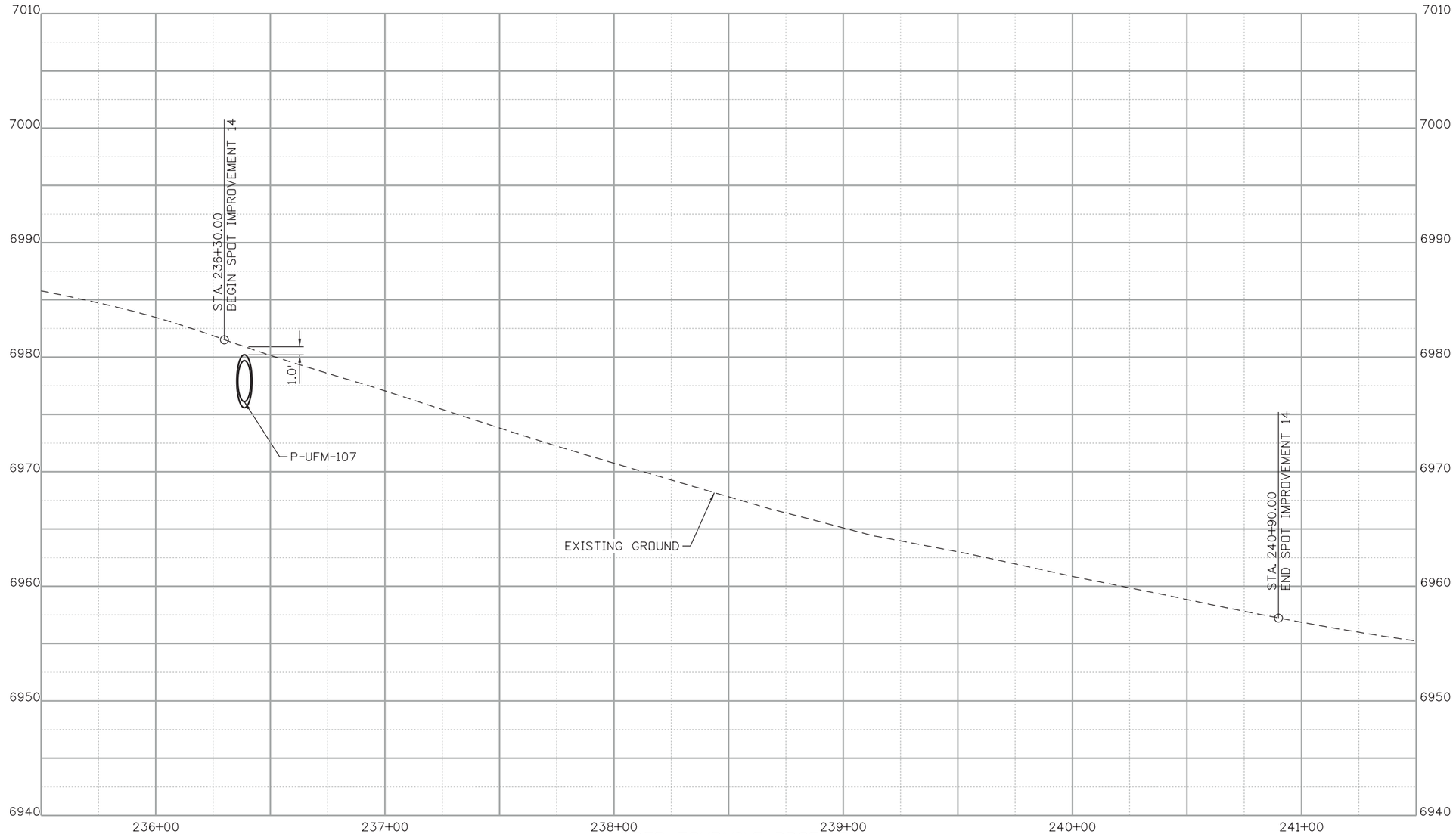

UPPER FOURMILE PROFILE

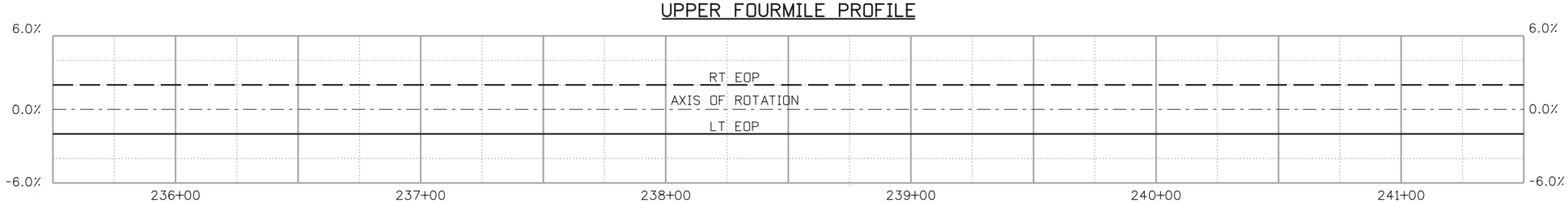

SUPERELEVATION

30% SET

CALL UTILITY NOTIFICATION CENTER OF COLORADO
811
CALL 2-BUSINESS DAYS IN ADVANCE BEFORE YOU DIG, GRADE, OR EXCAVATE FOR THE MARKING OF UNDERGROUND MEMBER UTILITIES

REVISIONS:	NO.	DATE	REVISION DESCRIPTION:

Boulder County

BOULDER COUNTY TRANSPORTATION DEPARTMENT
ENGINEERING DIVISION

Michael Baker INTERNATIONAL

DESIGNED:	CAD:	CHECKED:	DATE:
AJG	ERR	LMK	09/01/15

UPPER FOURMILE CANYON DRIVE
ROADWAY PROFILES (14 OF 27)

PROJECT NO: 4041.SEPT12C37 | SHEET NO: 96

john.miller 12:47:07 PM pw:\\DCPWAPP1.bkr.mbakercorp.com:pwprod\Documents\Projects\Lakewood_Office\Boulder_County_Emergency_Transportation\T01\08_Sheet_Files\05_Roadway\DGN\UFM_RDWY_PROF14.dgn

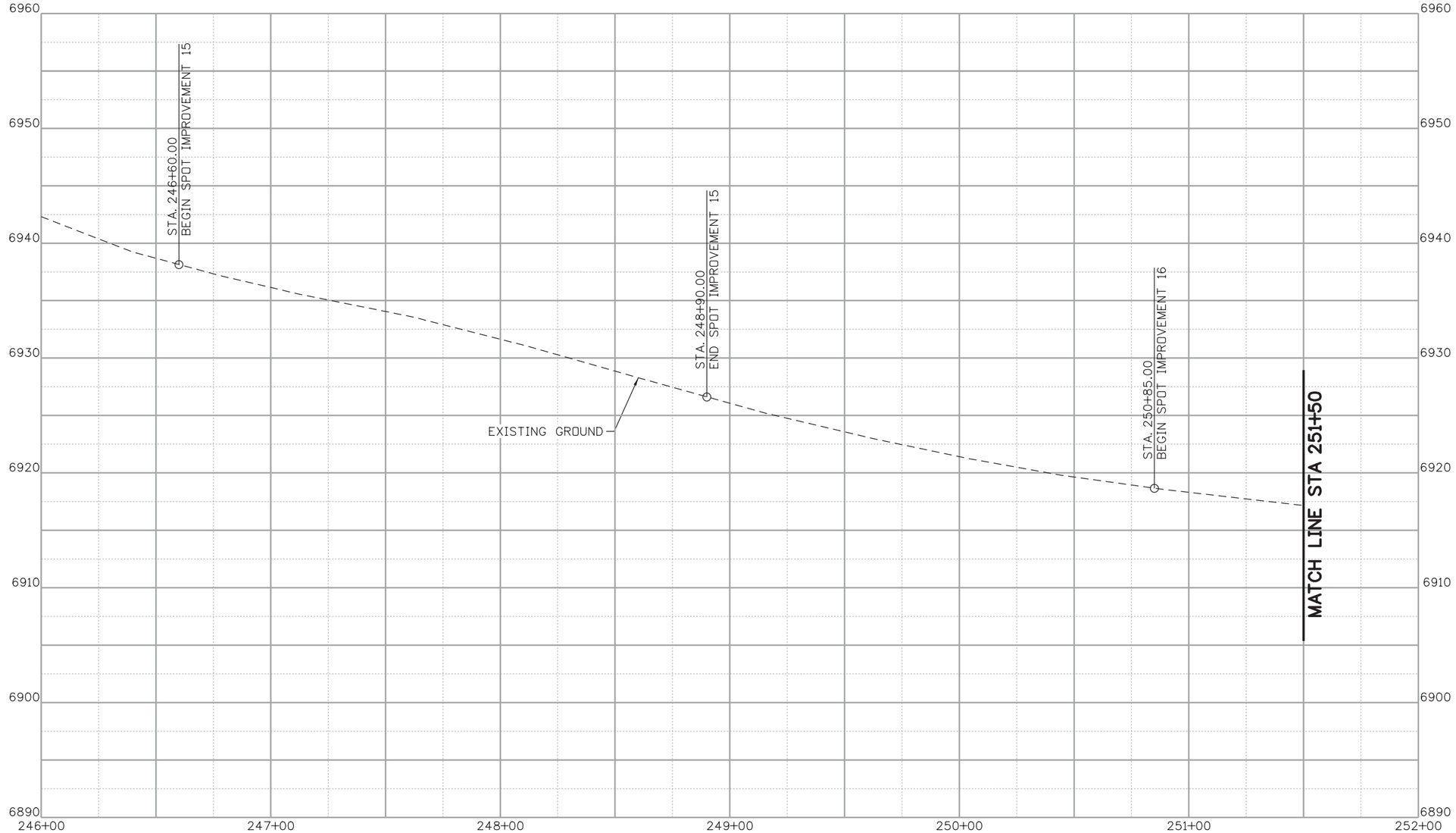

UPPER FOURMILE PROFILE

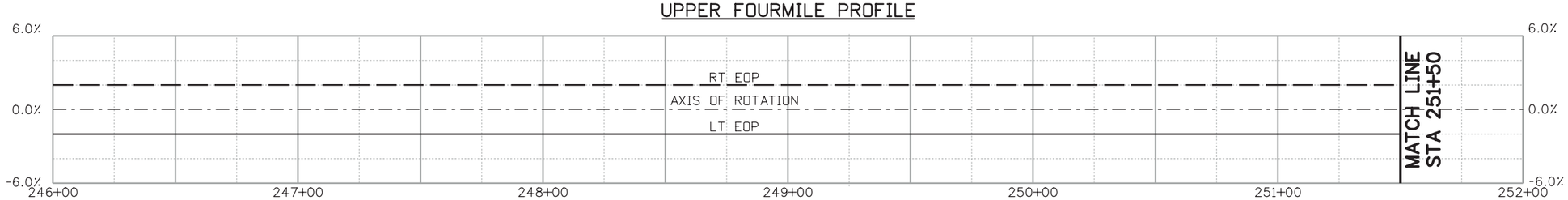

SUPERELEVATION

30% SET

CALL UTILITY NOTIFICATION CENTER OF COLORADO
CALL 2-BUSINESS DAYS IN ADVANCE BEFORE YOU DIG, GRADE, OR EXCAVATE FOR THE MARKING OF UNDERGROUND MEMBER UTILITIES

REVISIONS:	NO.	DATE	REVISION DESCRIPTION:

BOULDER COUNTY TRANSPORTATION DEPARTMENT
ENGINEERING DIVISION
Michael Baker INTERNATIONAL

DESIGNED:	CAD:	CHECKED:	DATE:
AJG	ERR	LMK	09/01/15

UPPER FOURMILE CANYON DRIVE
ROADWAY PROFILES (15 OF 27)

PROJECT NO: 4041.SEPT12C37 | SHEET NO: 97

john.miller 12:47:27 PM pw:\\DCPWAPP1.bkr.mbakercorp.com:pwprod\Documents\Projects\Lakewood_Office\Boulder_County_Emergency_Transportation\T01\08_Sheet_Files\05_Roadway\DGN\UFM_RDWY_PROF15.dgn

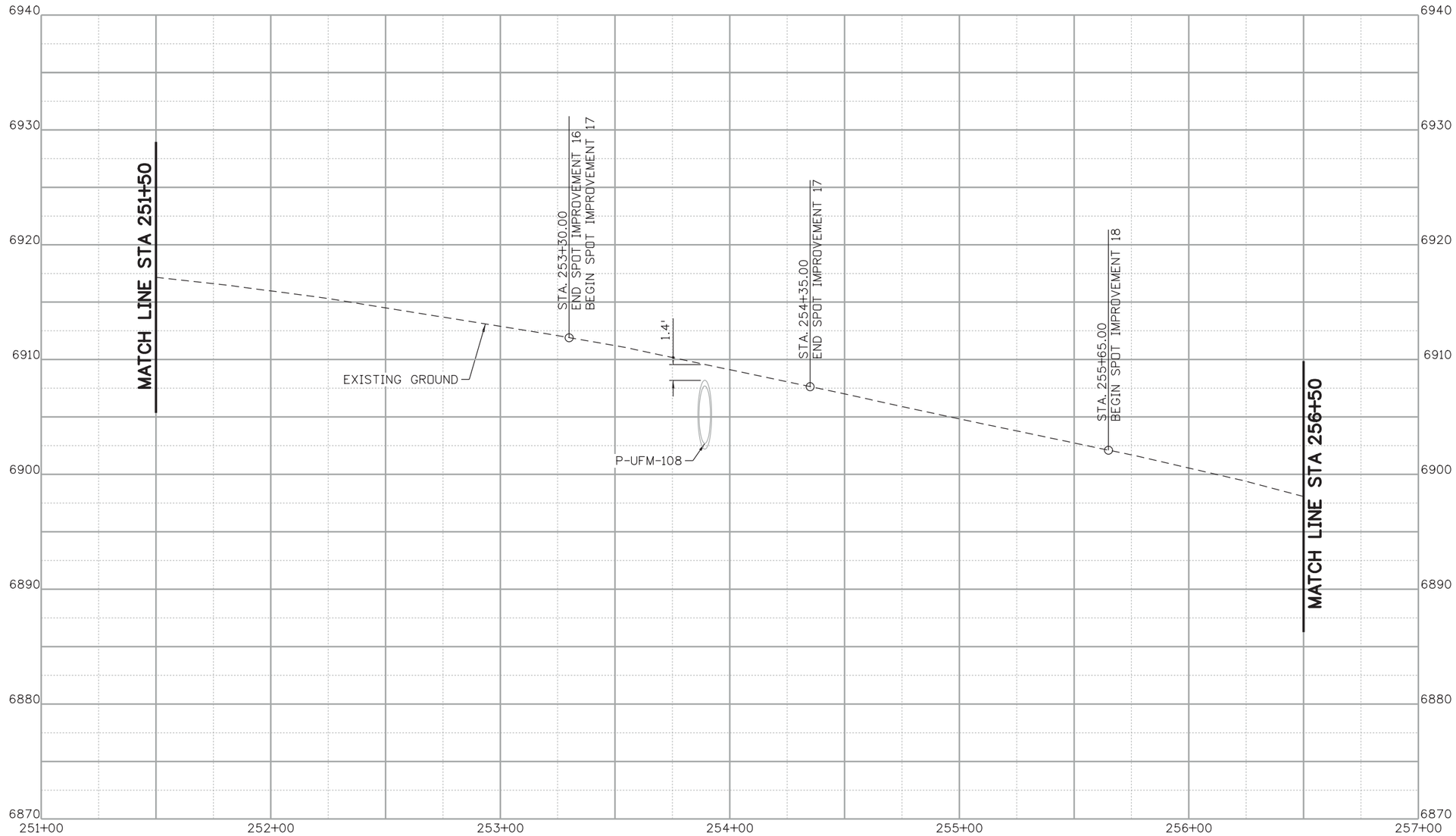

UPPER FOURMILE PROFILE

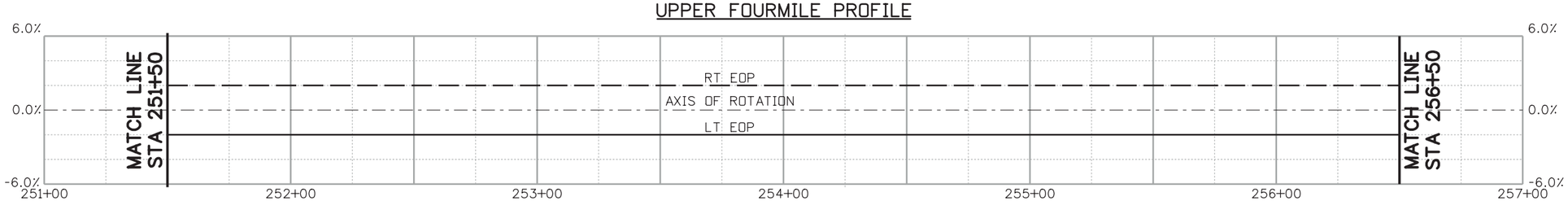

SUPERELEVATION

30% SET

CALL UTILITY NOTIFICATION CENTER OF COLORADO
811
CALL 2-BUSINESS DAYS IN ADVANCE BEFORE YOU DIG, GRADE, OR EXCAVATE FOR THE MARKING OF UNDERGROUND MEMBER UTILITIES

REVISIONS:	NO.	DATE	REVISION DESCRIPTION:

Boulder County

BOULDER COUNTY TRANSPORTATION DEPARTMENT
ENGINEERING DIVISION

Michael Baker INTERNATIONAL

DESIGNED:	CAD:	CHECKED:	DATE:
AJG	ERR	LMK	09/01/15

UPPER FOURMILE CANYON DRIVE
ROADWAY PROFILES
(16 OF 27)

PROJECT NO: 4041.SEPT12C37 | SHEET NO: 98

john.miller 12:47:47 PM pw:\\DCPWAPP1.bkr.mbakercorp.com:pwprod\Documents\Projects\Lakewood_Office\Boulder_County_Emergency_Transportation\T01\08_Sheet_Files\05_Roadway\DGN\UFM_RDWY_PROF16.dgn

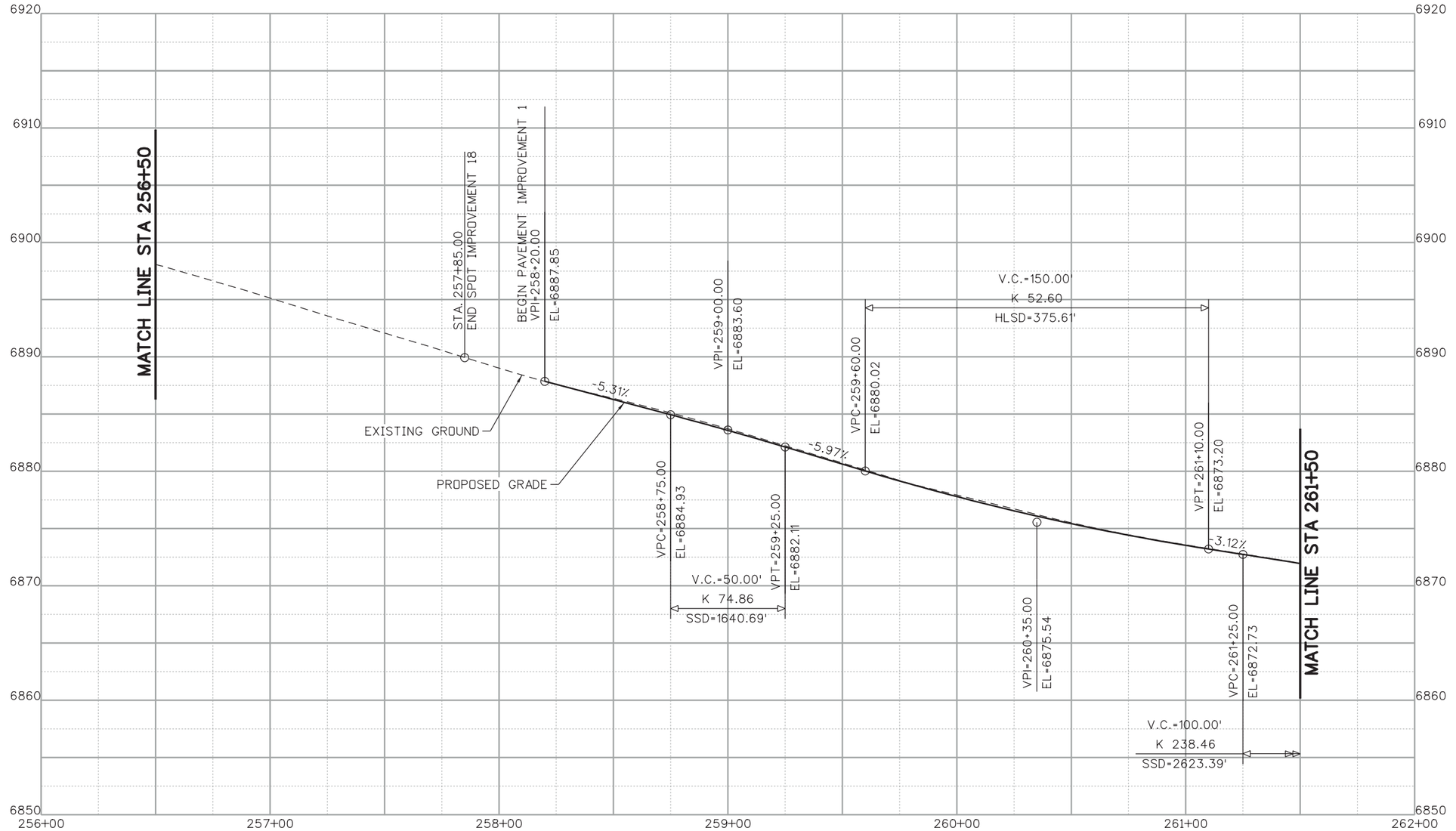

UPPER FOURMILE PROFILE

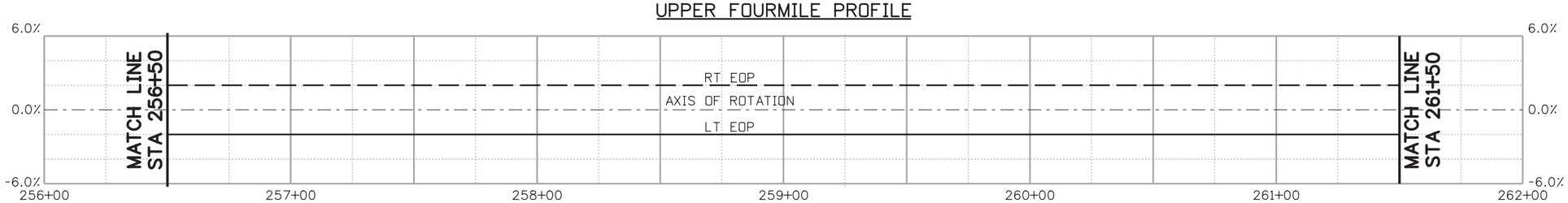

SUPERELEVATION

30% SET

CALL UTILITY NOTIFICATION CENTER OF COLORADO
811
CALL 2-BUSINESS DAYS IN ADVANCE BEFORE YOU DIG, GRADE, OR EXCAVATE FOR THE MARKING OF UNDERGROUND MEMBER UTILITIES

REVISIONS:	NO.	DATE	REVISION DESCRIPTION:

Boulder County

Michael Baker INTERNATIONAL

BOULDER COUNTY TRANSPORTATION DEPARTMENT
ENGINEERING DIVISION

DESIGNED:	CAD:	CHECKED:	DATE:
AJG	ERR	LMK	09/01/15

UPPER FOURMILE CANYON DRIVE
ROADWAY PROFILES
(17 OF 27)

PROJECT NO: 4041.SEPT12C37 | SHEET NO: 99

john.miller 12:48:08 PM pw:\\DCPWAPP1.bkr.mbakercorp.com:pwprod\Documents\Projects\Lakewood_Office\Boulder_County_Emergency_Transportation\T01\08_Sheet_Files\05_Roadway\DGN\UFM_RDWY_PROF17.dgn

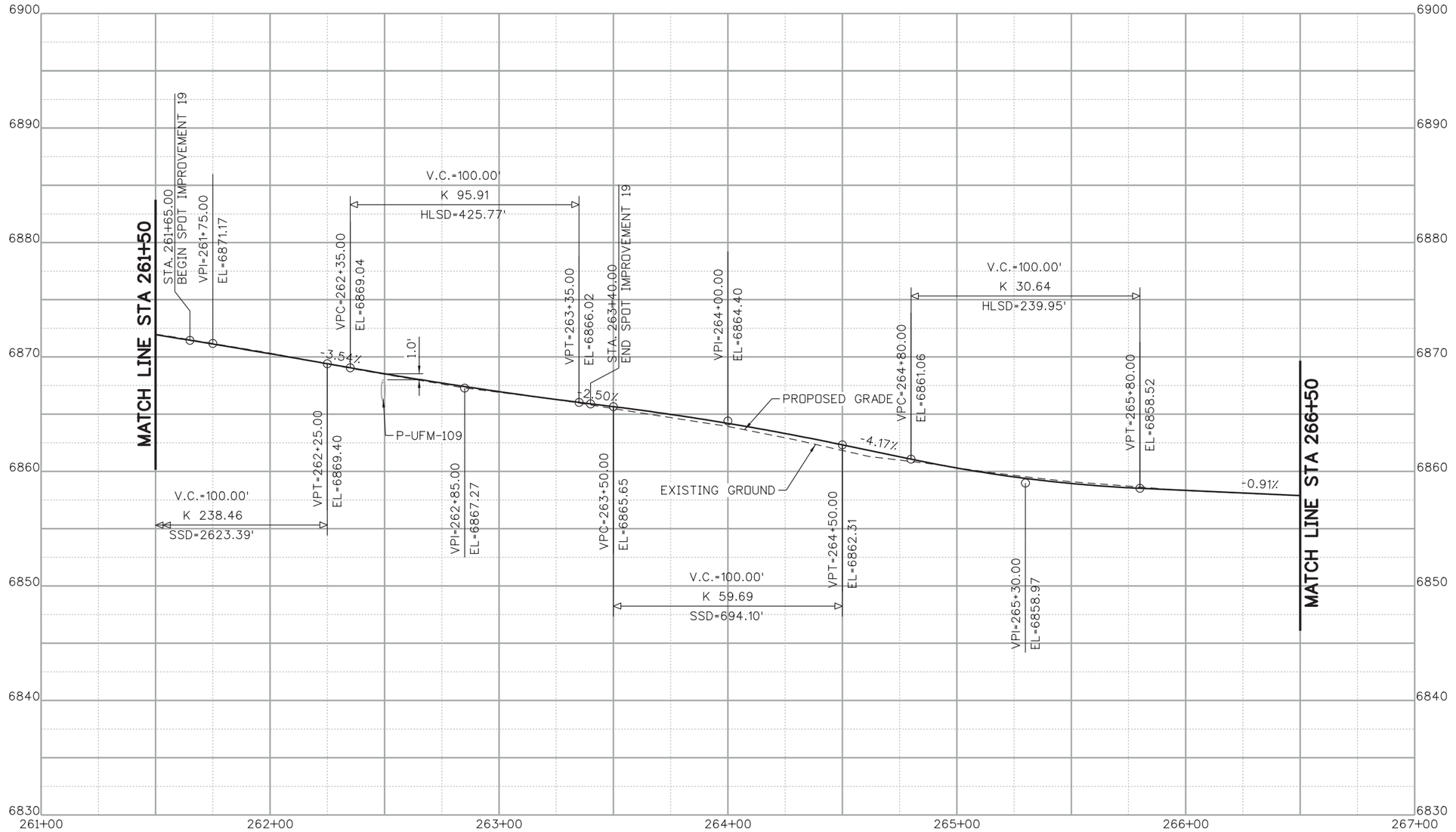

UPPER FOURMILE PROFILE

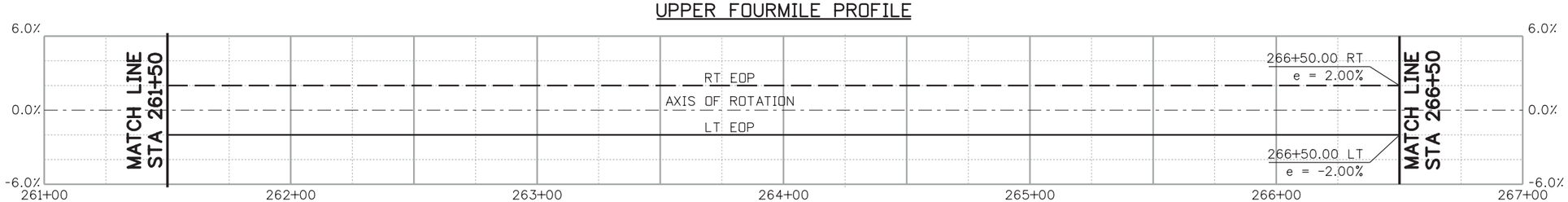

SUPERELEVATION

30% SET

CALL UTILITY NOTIFICATION CENTER OF COLORADO
CALL 2-BUSINESS DAYS IN ADVANCE BEFORE YOU DIG, GRADE, OR EXCAVATE FOR THE MARKING OF UNDERGROUND MEMBER UTILITIES

REVISIONS:	NO.	DATE	REVISION DESCRIPTION:

BOULDER COUNTY TRANSPORTATION DEPARTMENT
ENGINEERING DIVISION
Michael Baker INTERNATIONAL

DESIGNED:	CAD:	CHECKED:	DATE:
AJG	ERR	LMK	09/01/15

UPPER FOURMILE CANYON DRIVE
ROADWAY PROFILES (18 OF 27)

PROJECT NO: 4041.SEPT12C37 | SHEET NO: 100

john.miller 12:48:28 PM pw:\\DCPWAPP1.bkr.mbakercorp.com:pwprod\Documents\Projects\Lakewood_Office\Boulder_County_Emergency_Transportation\T01\08_Sheet_Files\05_Roadway\DGN\UFM_RDWY_PROF18.dgn

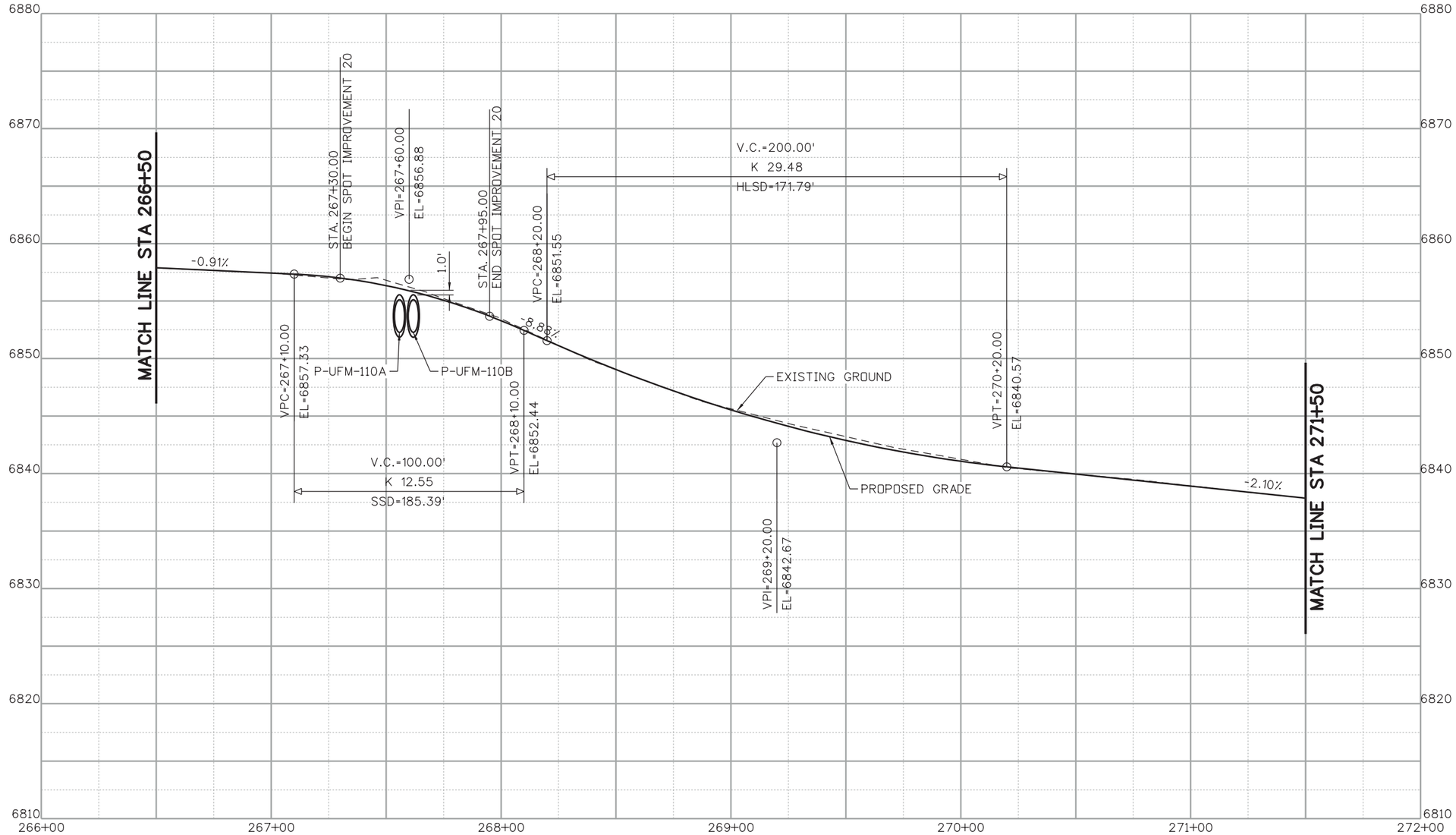

UPPER FOURMILE PROFILE

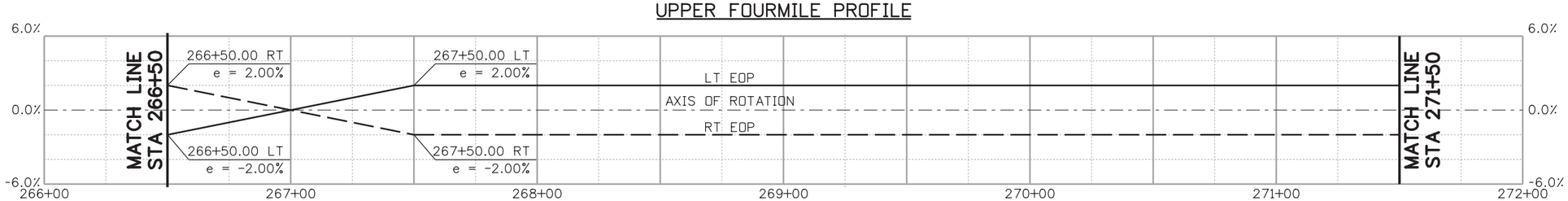

SUPERELEVATION

30% SET

CALL UTILITY NOTIFICATION CENTER OF COLORADO
811
CALL 2-BUSINESS DAYS IN ADVANCE BEFORE YOU DIG, GRADE, OR EXCAVATE FOR THE MARKING OF UNDERGROUND MEMBER UTILITIES

REVISIONS:	NO.	DATE	REVISION DESCRIPTION:

Boulder County

BOULDER COUNTY TRANSPORTATION DEPARTMENT
ENGINEERING DIVISION

Michael Baker INTERNATIONAL

DESIGNED:	CAD:	CHECKED:	DATE:
AJG	ERR	LMK	09/01/15

UPPER FOURMILE CANYON DRIVE
ROADWAY PROFILES
(19 OF 27)

PROJECT NO: 4041.SEPT12C37 | SHEET NO: 101

john.miller 12:48:47 PM pw:\\DCPWAPP1.bkr.mbakercorp.com:pwprod\Documents\Projects\Lakewood_Office\Boulder_County_Emergency_Transportation\T01\08_Sheet_Files\05_Roadway\DGN\UFM_RDWY_PROF19.dgn

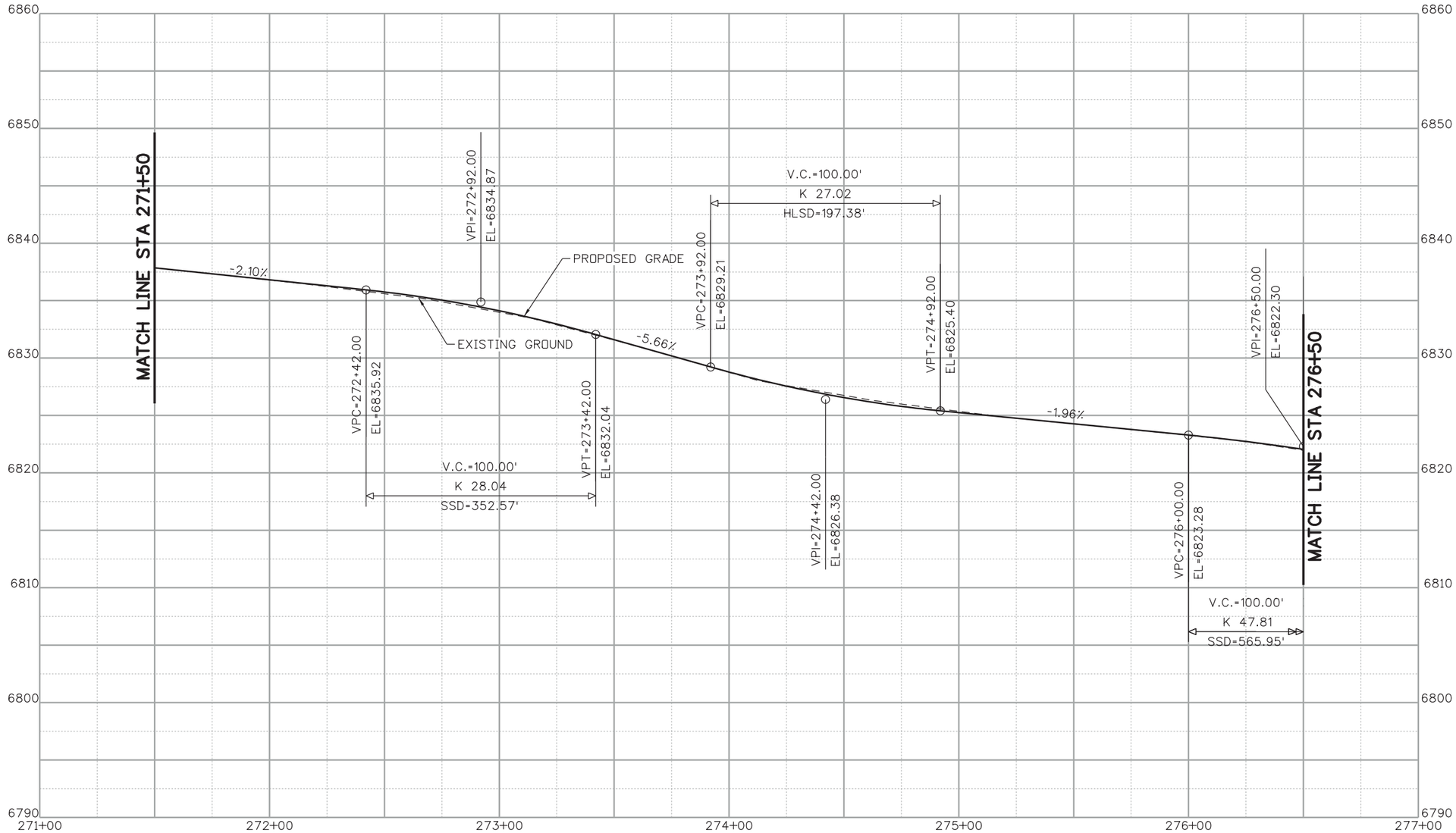

UPPER FOURMILE PROFILE

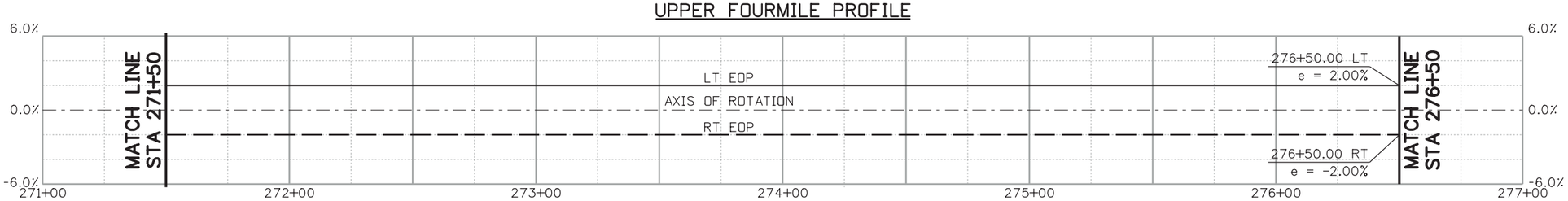

SUPERELEVATION

30% SET

CALL UTILITY NOTIFICATION CENTER OF COLORADO
811
CALL 2-BUSINESS DAYS IN ADVANCE BEFORE YOU DIG, GRADE, OR EXCAVATE FOR THE MARKING OF UNDERGROUND MEMBER UTILITIES

REVISIONS:	NO.	DATE	REVISION DESCRIPTION:

Boulder County

BOULDER COUNTY TRANSPORTATION DEPARTMENT
ENGINEERING DIVISION

Michael Baker INTERNATIONAL

DESIGNED:	CAD:	CHECKED:	DATE:
AJG	ERR	LMK	09/01/15

UPPER FOURMILE CANYON DRIVE
ROADWAY PROFILES (20 OF 27)

PROJECT NO: 4041.SEPT12C37
SHEET NO: 102

john.miller 12:49:06 PM pw:\\DCPWAPP1.bkr.mbakercorp.com:pwprod\Documents\Projects\Lakewood_Office\Boulder_County_Emergency_Transportation\TO1\08_Sheet_Files\05_Roadway\DGN\UFM_RDWY_PROF20.dgn

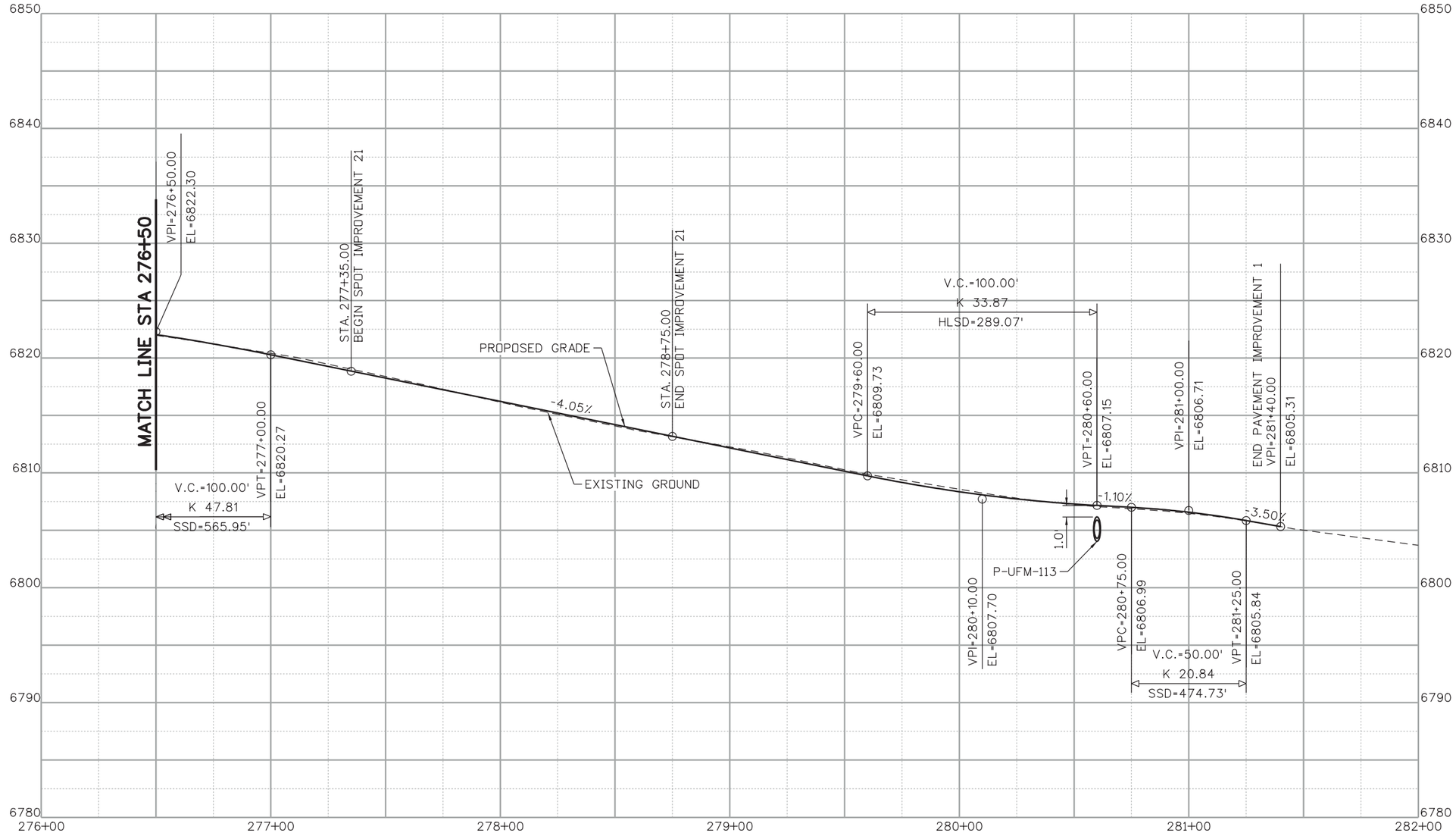

UPPER FOURMILE PROFILE

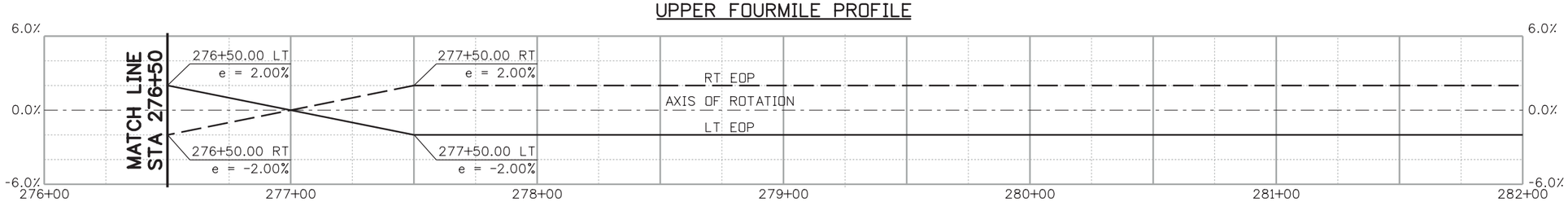

SUPERELEVATION

30% SET

CALL UTILITY NOTIFICATION CENTER OF COLORADO
811
CALL 2-BUSINESS DAYS IN ADVANCE BEFORE YOU DIG, GRADE, OR EXCAVATE FOR THE MARKING OF UNDERGROUND MEMBER UTILITIES

REVISIONS:	NO.	DATE	REVISION DESCRIPTION:

Boulder County

Michael Baker INTERNATIONAL

BOULDER COUNTY TRANSPORTATION DEPARTMENT
ENGINEERING DIVISION

DESIGNED:	CAD:	CHECKED:	DATE:
AJG	ERR	LMK	09/01/15

UPPER FOURMILE CANYON DRIVE
ROADWAY PROFILES
(21 OF 27)

PROJECT NO: 4041.SEPT12C37 | SHEET NO: 103

john.miller 12:49:25 PM pw:\\DCPWAPP1bkr.mbakercorp.com:pwprod\Documents\Projects\Lakewood_Office\Boulder_County_Emergency_Transportation\T01\08_Sheet_Files\05_Roadway\DGN\UFM_RDWY_PROF21.dgn

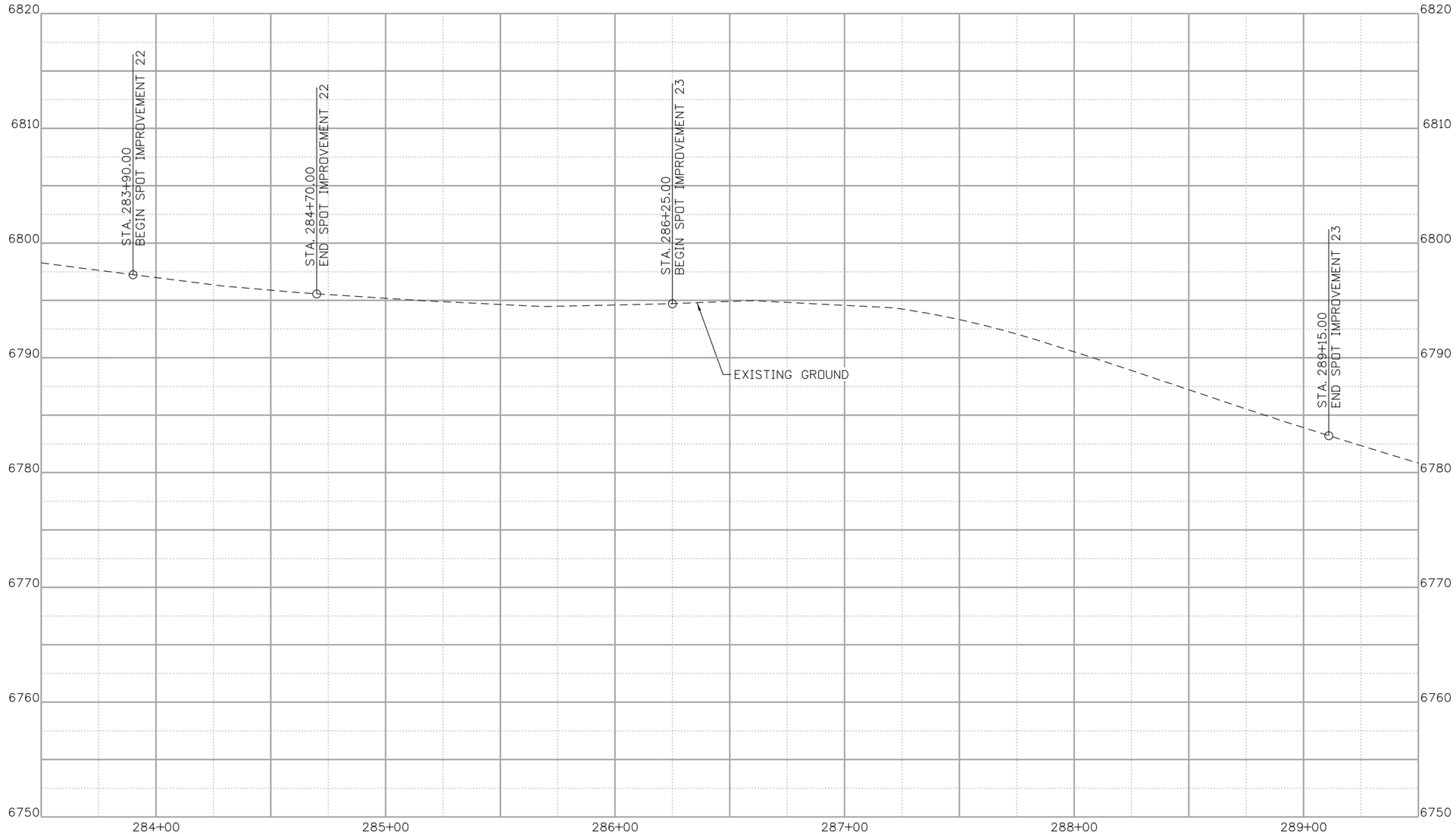

UPPER FOURMILE PROFILE

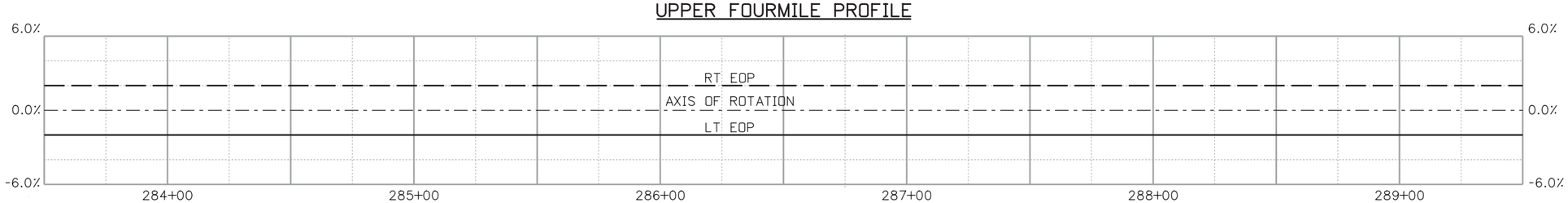

SUPERELEVATION

30% SET

CALL UTILITY NOTIFICATION CENTER OF COLORADO
811
CALL 2-BUSINESS DAYS IN ADVANCE BEFORE YOU DIG, GRADE, OR EXCAVATE FOR THE MARKING OF UNDERGROUND MEMBER UTILITIES

REVISIONS:	NO.	DATE	REVISION DESCRIPTION:

BOULDER COUNTY TRANSPORTATION DEPARTMENT
ENGINEERING DIVISION
Michael Baker INTERNATIONAL

DESIGNED:	CAD:	CHECKED:	DATE:
AJG	ERR	LMK	09/01/15

UPPER FOURMILE CANYON DRIVE
ROADWAY PROFILES (22 OF 27)

PROJECT NO: 4041.SEPT12C37 | SHEET NO: 104

john.miller 12:49:43 PM pw:\\DCPWAPP1.bkr.mbakercorp.com:pwprod\Documents\Projects\Lakewood_Office\Boulder_County_Emergency_Transportation\T01\08_Sheet_Files\05_Roadway\DGN\UFM_RDWY_PROF22.dgn

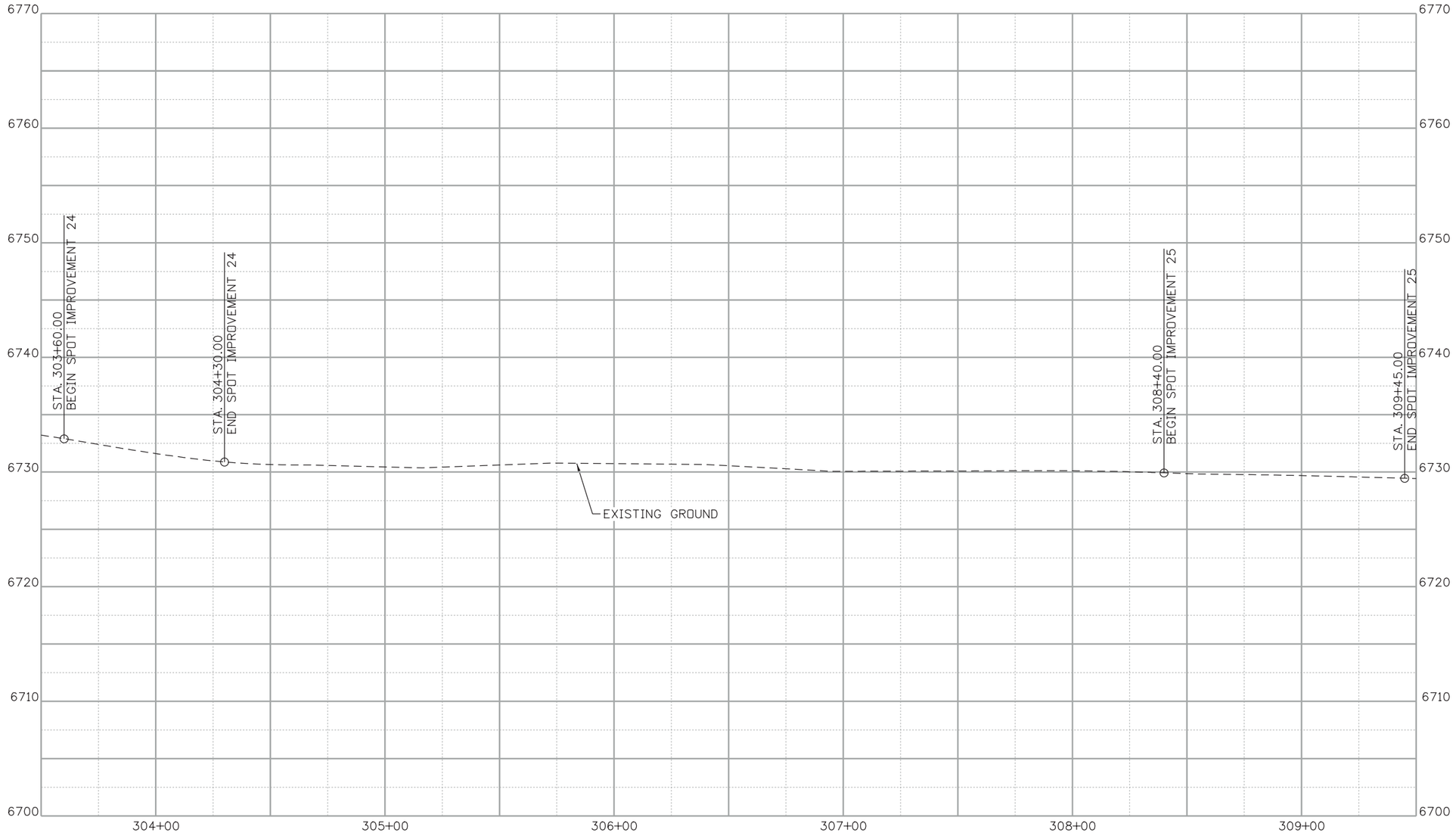

UPPER FOURMILE PROFILE

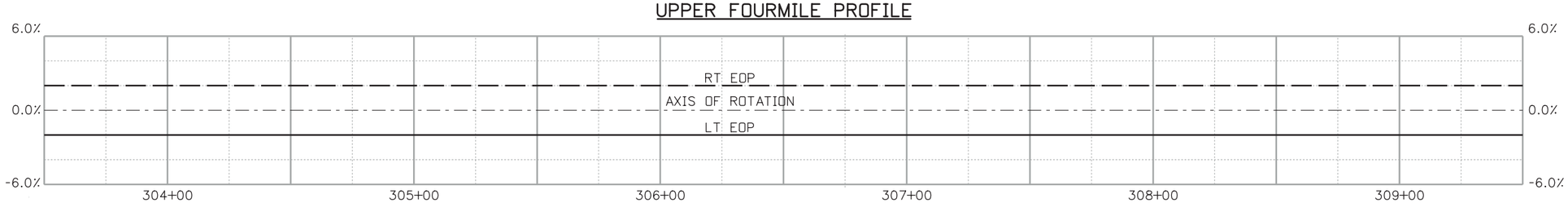

SUPERELEVATION

30% SET

CALL UTILITY NOTIFICATION CENTER OF COLORADO
811
CALL 2-BUSINESS DAYS IN ADVANCE BEFORE YOU DIG, GRADE, OR EXCAVATE FOR THE MARKING OF UNDERGROUND MEMBER UTILITIES

REVISIONS:	NO.	DATE	REVISION DESCRIPTION:

BOULDER COUNTY TRANSPORTATION DEPARTMENT
ENGINEERING DIVISION
Michael Baker INTERNATIONAL

DESIGNED:	CAD:	CHECKED:	DATE:
AJG	ERR	LMK	09/01/15

UPPER FOURMILE CANYON DRIVE
ROADWAY PROFILES (23 OF 27)

PROJECT NO: 4041.SEPT12C37 | SHEET NO: 105

john.miller 12:50:03 PM pw:\\DCPWAPP1.bkr.mbakercorp.com:pwprod\Documents\Projects\Lakewood_Office\Boulder_County_Emergency_Transportation\T01\08_Sheet_Files\05_Roadway\DGN\UFM_RDWY_PROF23.dgn

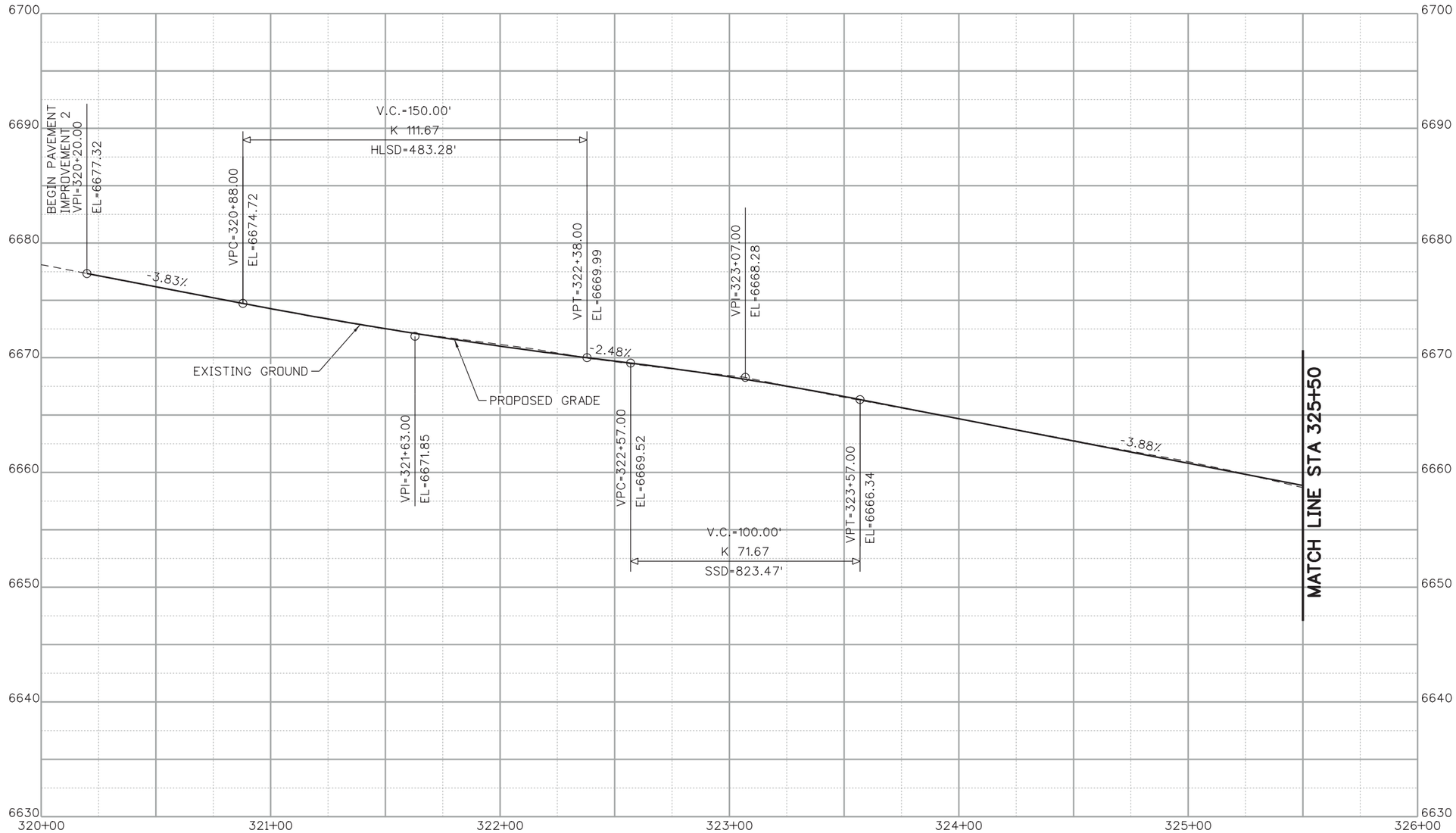

UPPER FOURMILE PROFILE

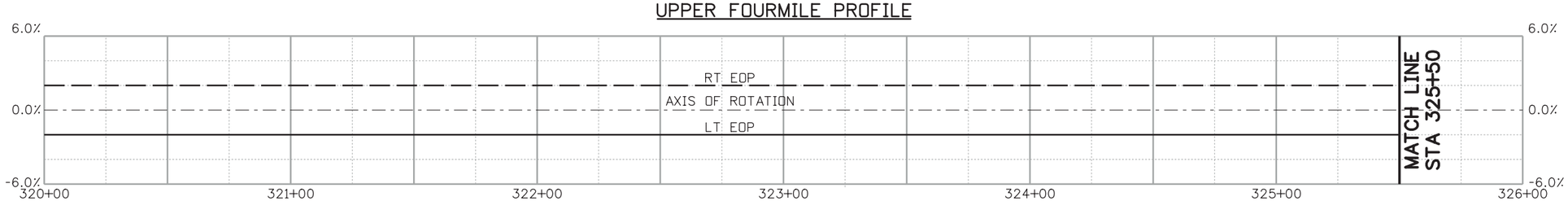

SUPERELEVATION

30% SET

CALL UTILITY NOTIFICATION CENTER OF COLORADO
811
CALL 2-BUSINESS DAYS IN ADVANCE BEFORE YOU DIG, GRADE, OR EXCAVATE FOR THE MARKING OF UNDERGROUND MEMBER UTILITIES

REVISIONS:	NO.	DATE	REVISION DESCRIPTION:

Boulder County

Michael Baker INTERNATIONAL

BOULDER COUNTY TRANSPORTATION DEPARTMENT
ENGINEERING DIVISION

DESIGNED:	CAD:	CHECKED:	DATE:
AJG	ERR	LMK	09/01/15

UPPER FOURMILE CANYON DRIVE
ROADWAY PROFILES
(24 OF 27)

PROJECT NO: 4041.SEPT12C37 | SHEET NO: 106

john.miller 12:50:23 PM pw:\\DCPWAPP1.bkr.mbakercorp.com:pwprod\Documents\Projects\Lakewood_Office\Boulder_County_Emergency_Transportation\T01\08_Sheet_Files\05_Roadway\DGN\UFM_RDWY_PROF24.dgn

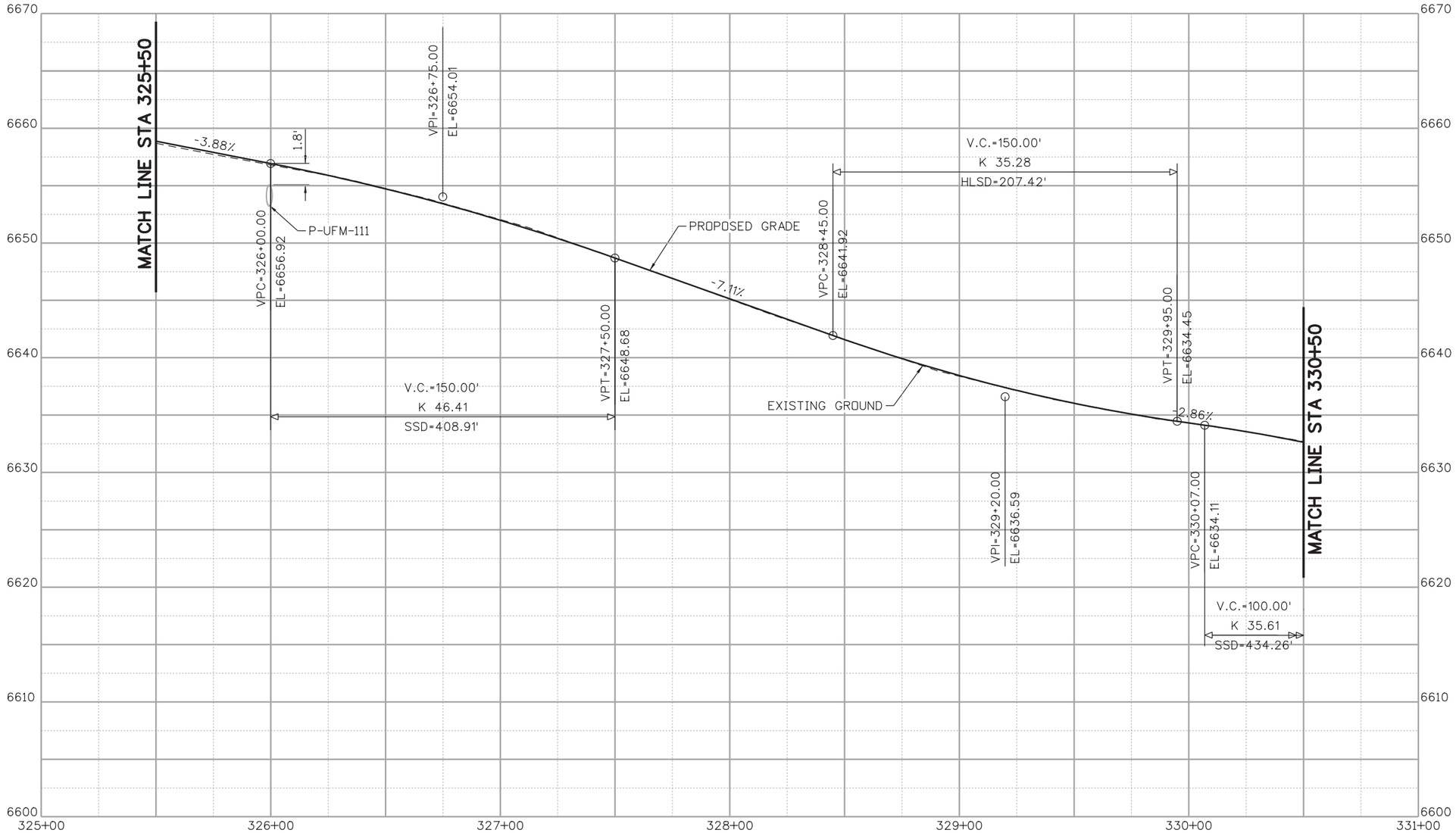

UPPER FOURMILE PROFILE

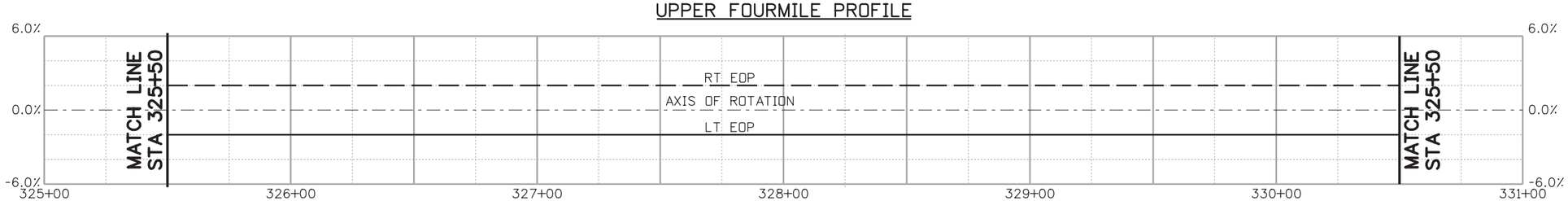

SUPERELEVATION

30% SET

CALL UTILITY NOTIFICATION CENTER OF COLORADO
811
CALL 2-BUSINESS DAYS IN ADVANCE BEFORE YOU DIG, GRADE, OR EXCAVATE FOR THE MARKING OF UNDERGROUND MEMBER UTILITIES

REVISIONS:	NO.	DATE	REVISION DESCRIPTION:

Boulder County

BOULDER COUNTY TRANSPORTATION DEPARTMENT
ENGINEERING DIVISION

Michael Baker INTERNATIONAL

DESIGNED:	CAD:	CHECKED:	DATE:
AJG	ERR	LMK	09/01/15

UPPER FOURMILE CANYON DRIVE
ROADWAY PROFILES (25 OF 27)

PROJECT NO: 4041.SEPT12C37 | SHEET NO: 107

john.miller 12:50:41 PM pw:\\DCPWAPP1.bkr.mbakercorp.com:pwprod\Documents\Projects\Lakewood_Office\Boulder_County_Emergency_Transportation\T01\08_Sheet_Files\05_Roadway\DGN\UFM_RDWY_PROF25.dgn

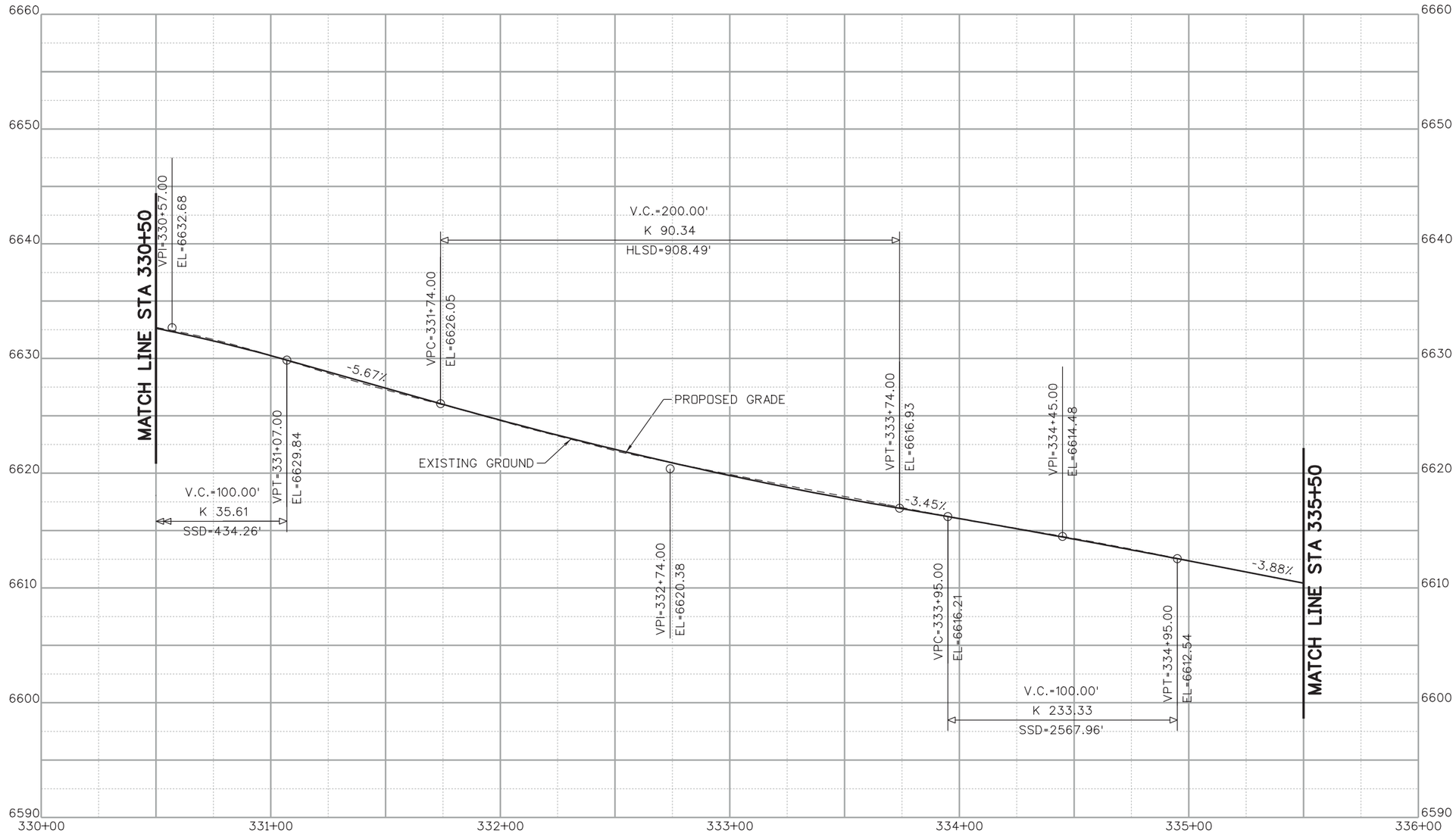

UPPER FOURMILE PROFILE

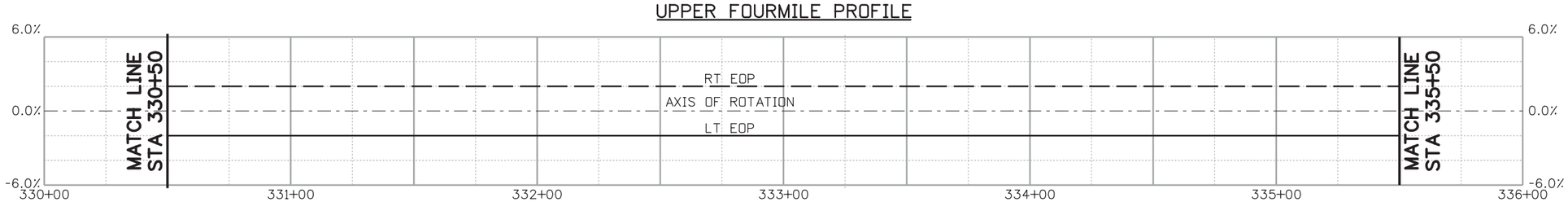

SUPERELEVATION

30% SET

CALL UTILITY NOTIFICATION CENTER OF COLORADO
811
CALL 2-BUSINESS DAYS IN ADVANCE BEFORE YOU DIG, GRADE, OR EXCAVATE FOR THE MARKING OF UNDERGROUND MEMBER UTILITIES

REVISIONS:	NO.	DATE	REVISION DESCRIPTION:

Boulder County

Michael Baker INTERNATIONAL

BOULDER COUNTY TRANSPORTATION DEPARTMENT
ENGINEERING DIVISION

DESIGNED:	CAD:	CHECKED:	DATE:
AJG	ERR	LMK	09/01/15

UPPER FOURMILE CANYON DRIVE
ROADWAY PROFILES
(26 OF 27)

PROJECT NO: 4041.SEPT12C37 | SHEET NO: 108

john.miller 12:51:00 PM pw:\\DCPWAPP1.bkr.mbakercorp.com:pwprod\Documents\Projects\Lakewood_Office\Boulder_County_Emergency_Transportation\TOI\08_Sheet_Files\05_Roadway\DGN\UFM_RDWY_PROF26.dgn

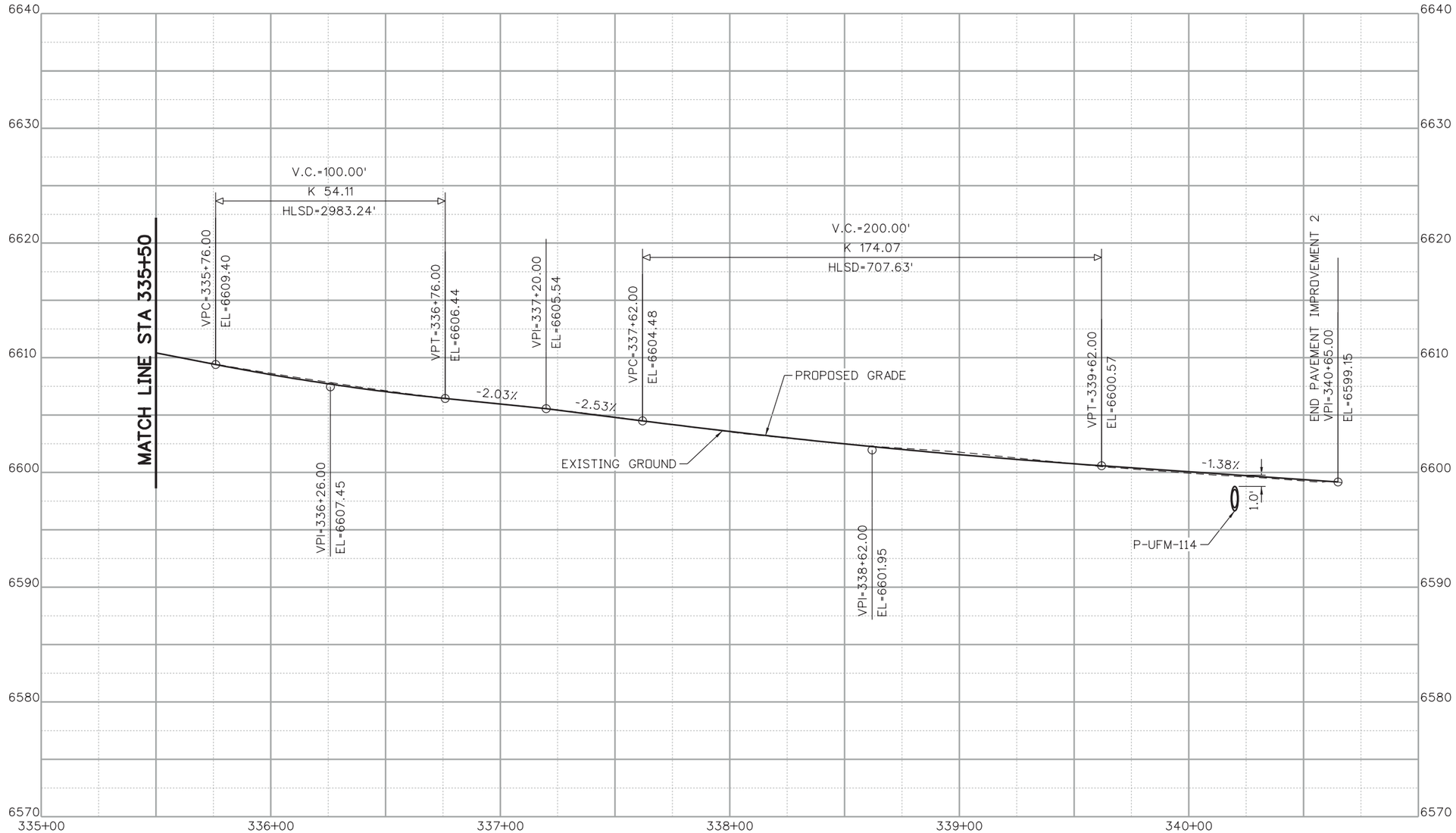

UPPER FOURMILE PROFILE

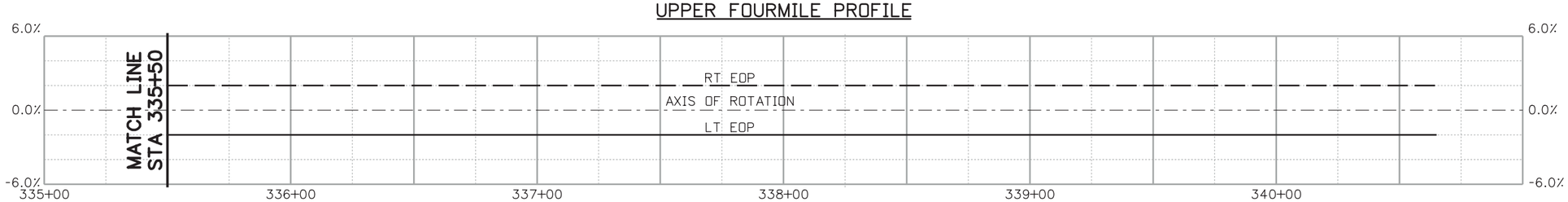

SUPERELEVATION

30% SET

CALL UTILITY NOTIFICATION CENTER OF COLORADO
811
CALL 2-BUSINESS DAYS IN ADVANCE BEFORE YOU DIG, GRADE, OR EXCAVATE FOR THE MARKING OF UNDERGROUND MEMBER UTILITIES

REVISIONS:	NO.	DATE	REVISION DESCRIPTION:

Boulder County

BOULDER COUNTY TRANSPORTATION DEPARTMENT
ENGINEERING DIVISION

Michael Baker INTERNATIONAL

DESIGNED:	CAD:	CHECKED:	DATE:
AJG	ERR	LMK	09/01/15

UPPER FOURMILE CANYON DRIVE
ROADWAY PROFILES (27 OF 27)

PROJECT NO: 4041.SEPT12C37
SHEET NO: 109

john.miller 12:51:19 PM pw:\\DCPWAPP1.bkr.mbakercorp.com:pwprod\Documents\Projects\Lakewood_Office\Boulder_County_Emergency_Transportation\T01\08_Sheet_Files\05_Roadway\DGN\UFM_RDWY_PROF27.dgn