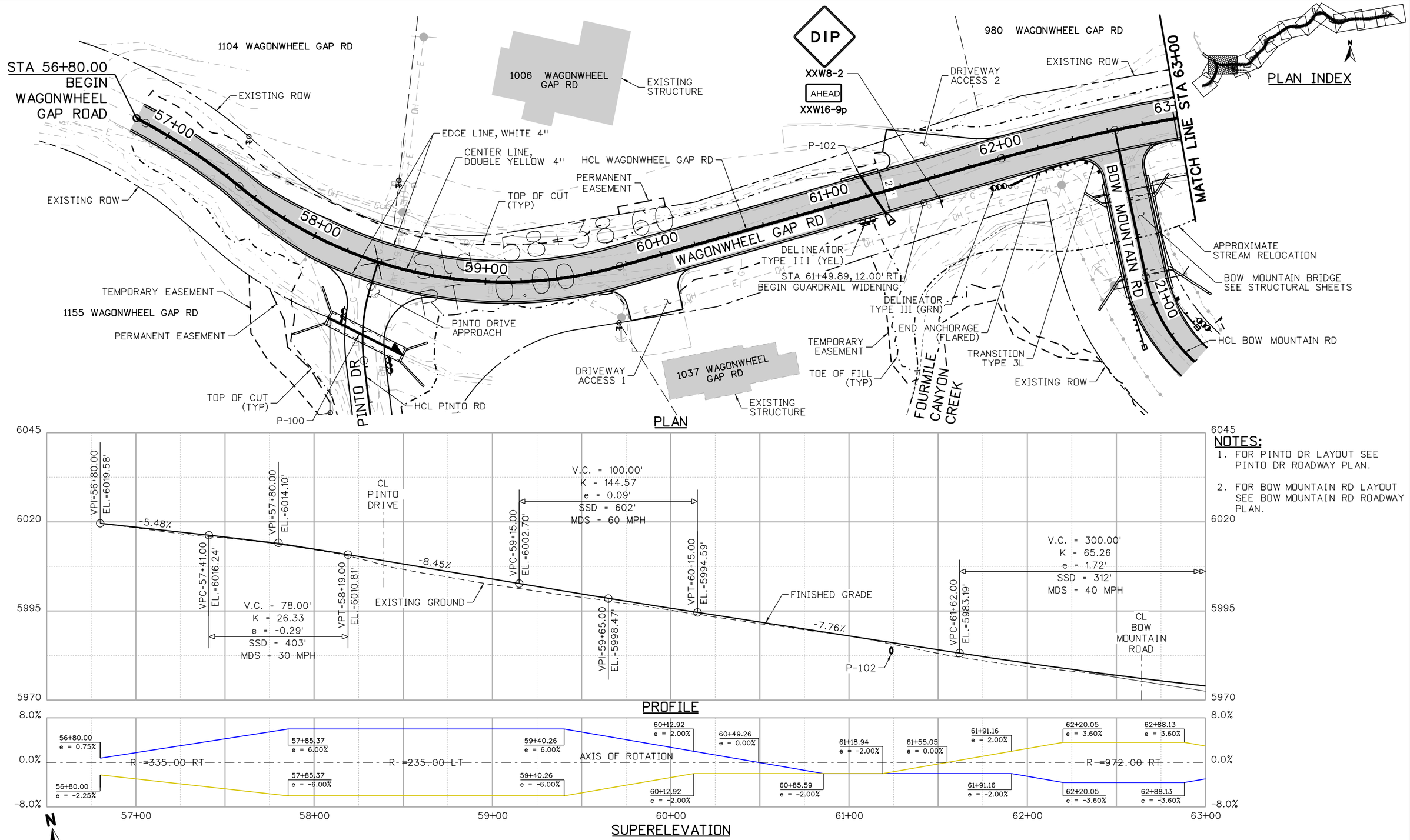

NOTES:

1. FOR PINTO DR LAYOUT SEE PINTO DR ROADWAY PLAN.
2. FOR BOW MOUNTAIN RD LAYOUT SEE BOW MOUNTAIN RD ROADWAY PLAN.

60% SET

CALL UTILITY NOTIFICATION CENTER OF COLORADO
CALL 2-BUSINESS DAYS IN ADVANCE BEFORE YOU DIG, GRADE, OR EXCAVATE FOR THE MARKING OF UNDERGROUND MEMBER UTILITIES

REVISIONS:	NO.	DATE	REVISION DESCRIPTION:

BOULDER COUNTY TRANSPORTATION DEPARTMENT
ENGINEERING DIVISION
Michael Baker INTERNATIONAL

DESIGNED:	CAD:	CHECKED:	DATE:
BMC	EAV	SLS	

WAGONWHEEL GAP ROAD
ROADWAY PLAN & PROFILE (SHEET 1 OF 10)

PROJECT NO: 4034.SEPT12C34 SHEET NO: 28

evaughn 4:10:12 PM pw:\\DCPWAPP1.bkr.mbakercorp.com:pwprod\Documents\Projects\Lakewood_Office\Boulder_County_Emergency_Transportation\T04\08_Sheet_Files\05_Roadway\DGN\Wagon_Wheel_Gap_PP01.dgn

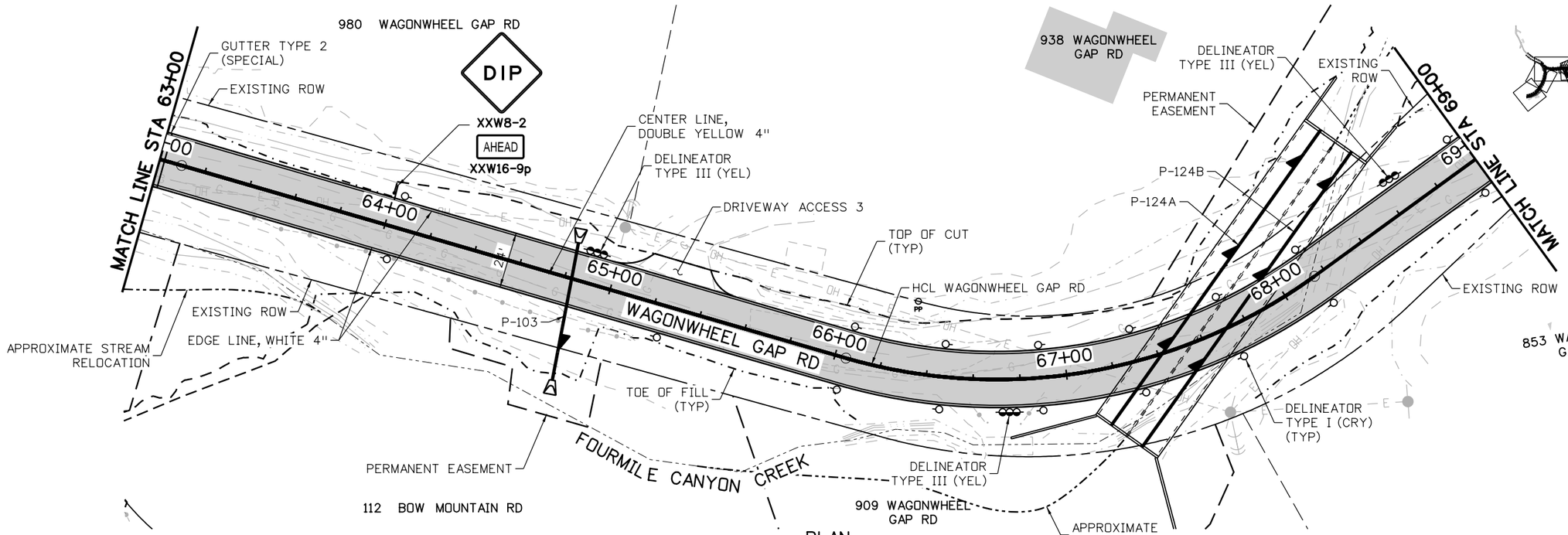

PLAN INDEX

PLAN

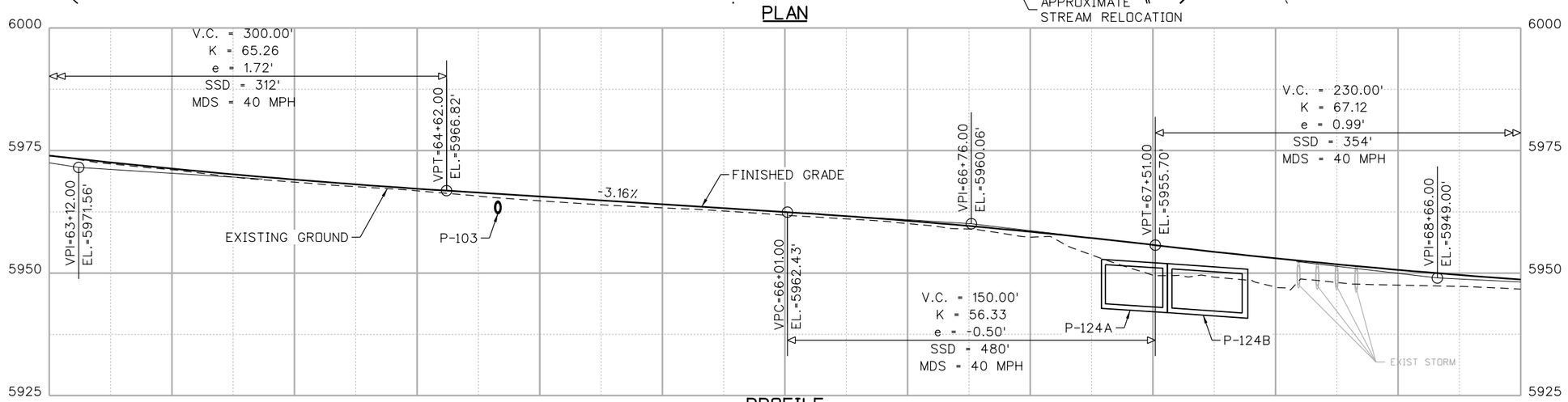

PROFILE

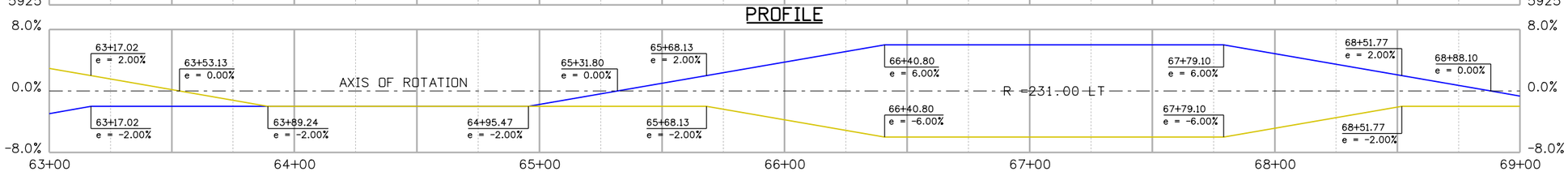

SUPERELEVATION

N

25 0 25 50 FEET
HORIZONTAL SCALE: 1"=50'
VERTICAL SCALE: 1"=2'

60% SET

CALL UTILITY NOTIFICATION CENTER OF COLORADO
811
CALL 2-BUSINESS DAYS IN ADVANCE BEFORE YOU DIG, GRADE, OR EXCAVATE FOR THE MARKING OF UNDERGROUND MEMBER UTILITIES

REVISIONS:	NO.	DATE	REVISION DESCRIPTION:

Boulder County

Michael Baker INTERNATIONAL

BOULDER COUNTY TRANSPORTATION DEPARTMENT
ENGINEERING DIVISION

DESIGNED:	CAD:	CHECKED:	DATE:
BMC	EAV	SLS	

WAGONWHEEL GAP ROAD
ROADWAY PLAN & PROFILE (SHEET 2 OF 10)

PROJECT NO: 4034.SEPT12C34 | SHEET NO: 29

evaughn 4:10:29 PM pw:\\DCPWAPP1.bkr.mbakercorp.com:pwprod\Documents\Projects\Lakewood_Office\Boulder_County_Emergency_Transportation\T04\08_Sheet_Files\05_Roadway\DGN\Wagon_Wheel_Gap_PP02.dgn

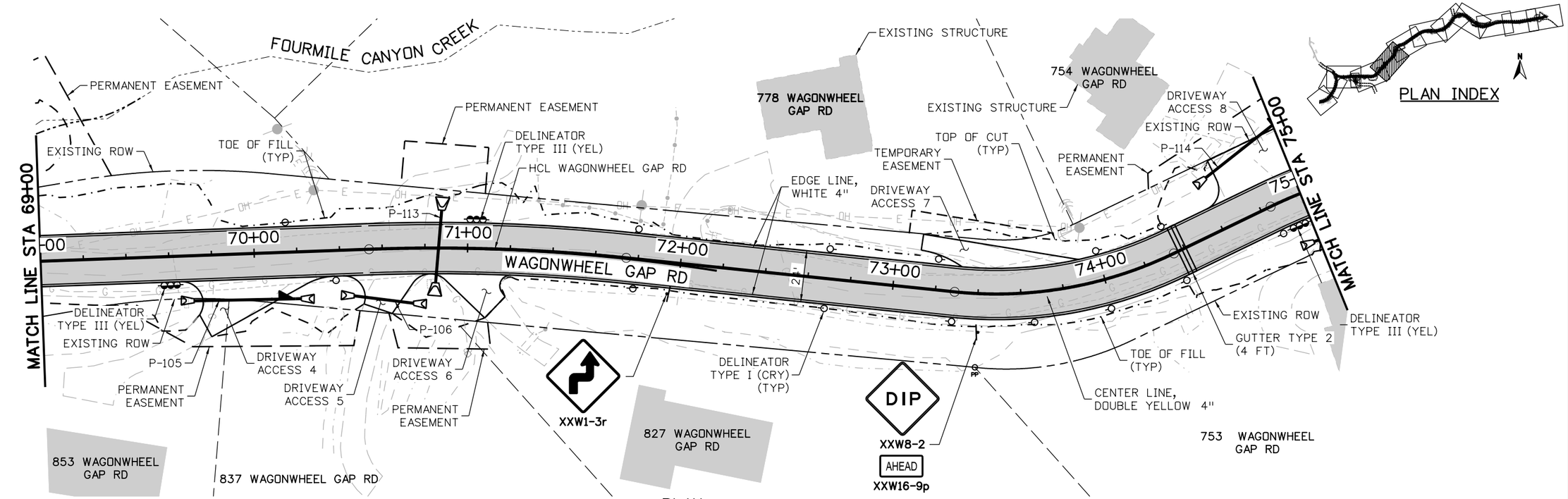

PLAN

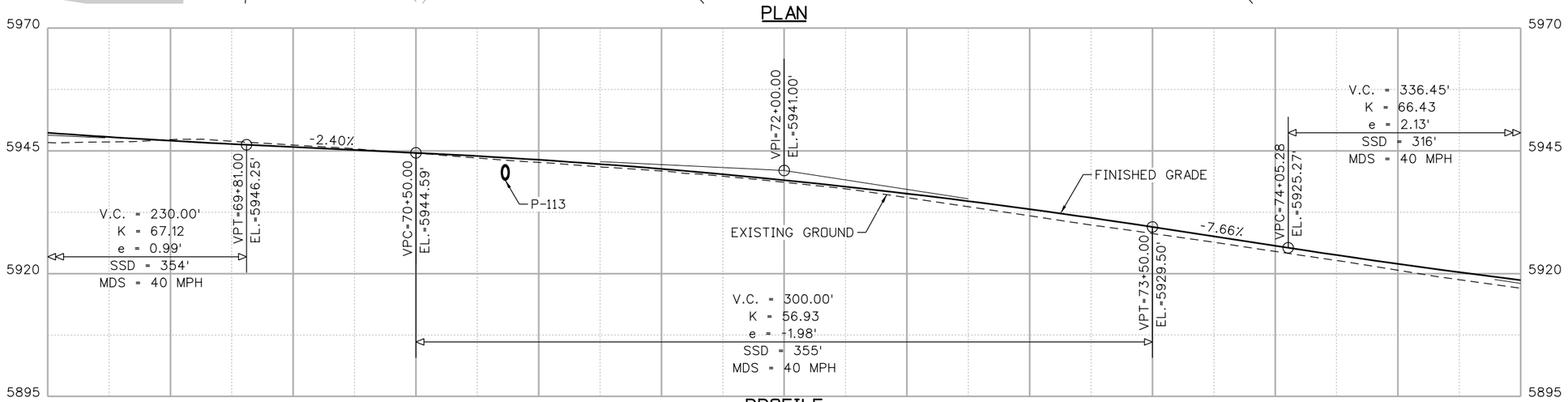

PROFILE

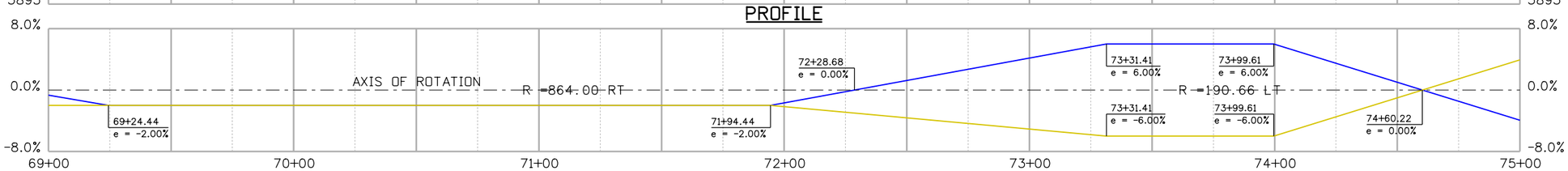

SUPERELEVATION

25 0 25 50 FEET
HORIZONTAL SCALE: 1"=50'
VERTICAL SCALE: 1"=2'

60% SET

CALL UTILITY NOTIFICATION CENTER OF COLORADO
811
CALL 2-BUSINESS DAYS IN ADVANCE BEFORE YOU DIG, GRADE, OR EXCAVATE FOR THE MARKING OF UNDERGROUND MEMBER UTILITIES

REVISIONS:	NO.	DATE	REVISION DESCRIPTION:

Boulder County
Michael Baker INTERNATIONAL

BOULDER COUNTY TRANSPORTATION DEPARTMENT
ENGINEERING DIVISION

DESIGNED:	CAD:	CHECKED:	DATE:
BAC	EAV	SLS	

WAGONWHEEL GAP ROAD
ROADWAY PLAN & PROFILE
(SHEET 3 OF 10)

PROJECT NO: 4034.SEPT12C34 SHEET NO: 30

evaughn 4:10:46 PM pw:\\DCPWAPP1.bkr.mbakercorp.com:pwprod\Documents\Projects\Lakewood_Office\Boulder_County_Emergency_Transportation\T04\08_Sheet_Files\05_Roadway\DGN\Wagon_Wheel_Gap_PP03.dgn

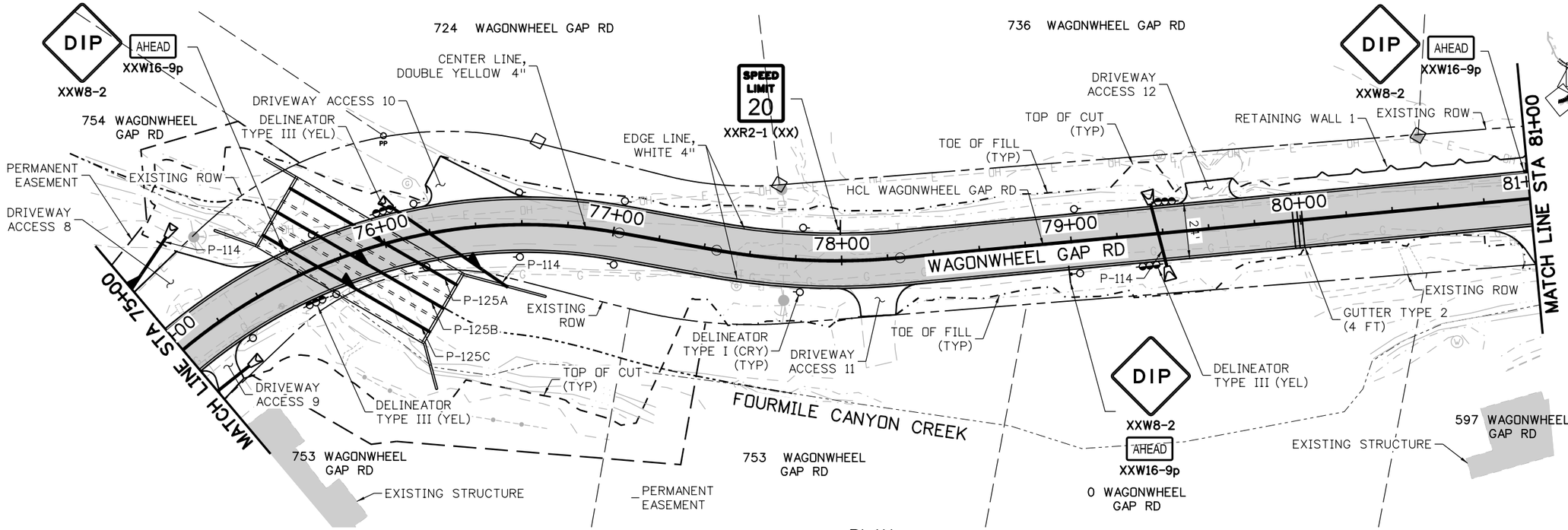

PLAN INDEX

PLAN

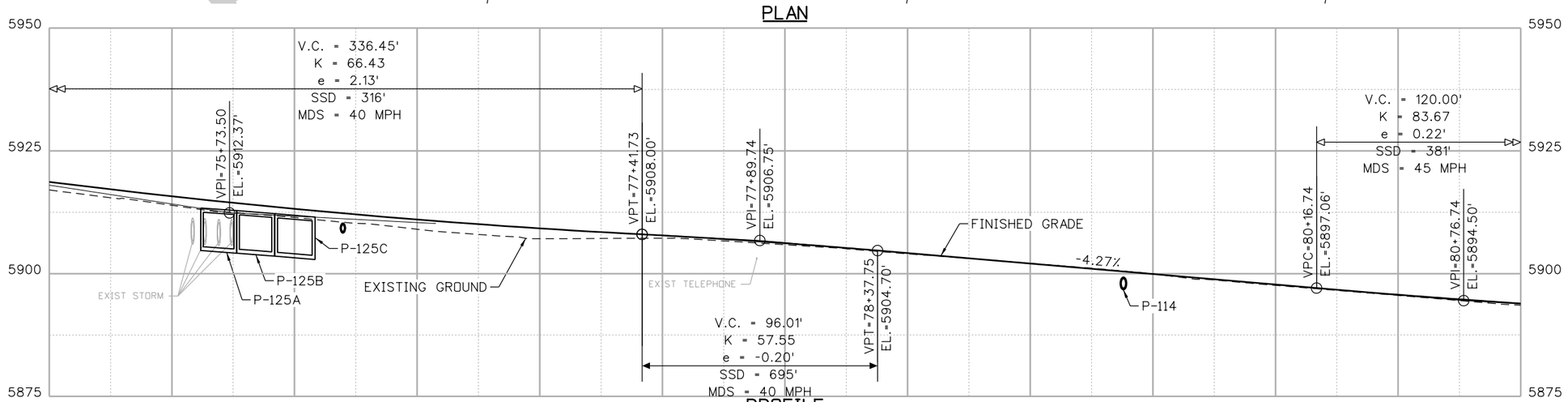

PROFILE

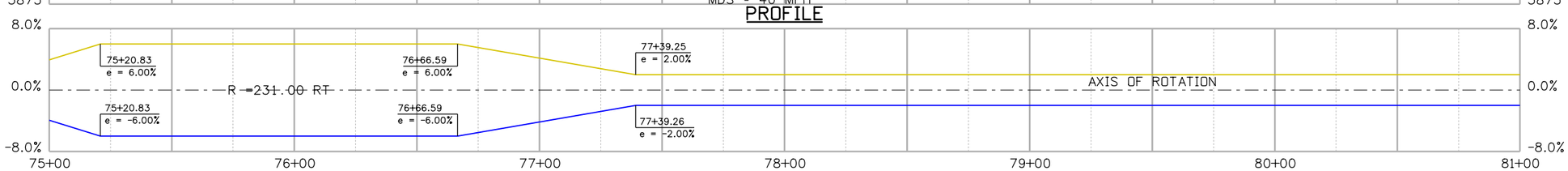

SUPERELEVATION

N

25 0 25 50 FEET
HORIZONTAL SCALE: 1"=50'
VERTICAL SCALE: 1"=2'

60% SET

CALL UTILITY NOTIFICATION CENTER OF COLORADO
811
CALL 2-BUSINESS DAYS IN ADVANCE BEFORE YOU DIG, GRADE, OR EXCAVATE FOR THE MARKING OF UNDERGROUND MEMBER UTILITIES

REVISIONS:	NO.	DATE	REVISION DESCRIPTION:

Boulder County

BOULDER COUNTY TRANSPORTATION DEPARTMENT
ENGINEERING DIVISION

Michael Baker INTERNATIONAL

DESIGNED:	CAD:	CHECKED:	DATE:
BMC	EAV	SLS	

WAGONWHEEL GAP ROAD
ROADWAY PLAN & PROFILE (SHEET 4 OF 10)

PROJECT NO: 4034.SEPT12C34 SHEET NO: 31

evaughn 4:11:13 PM pw:\\DCPWAPP1.bkr.mbakercorp.com:pwprod\Documents\Projects\Lakewood_Office\Boulder_County_Emergency_Transportation\T04\08_Sheet_Files\05_Roadway\DGN\Wagon_Wheel_Gap_PP04.dgn

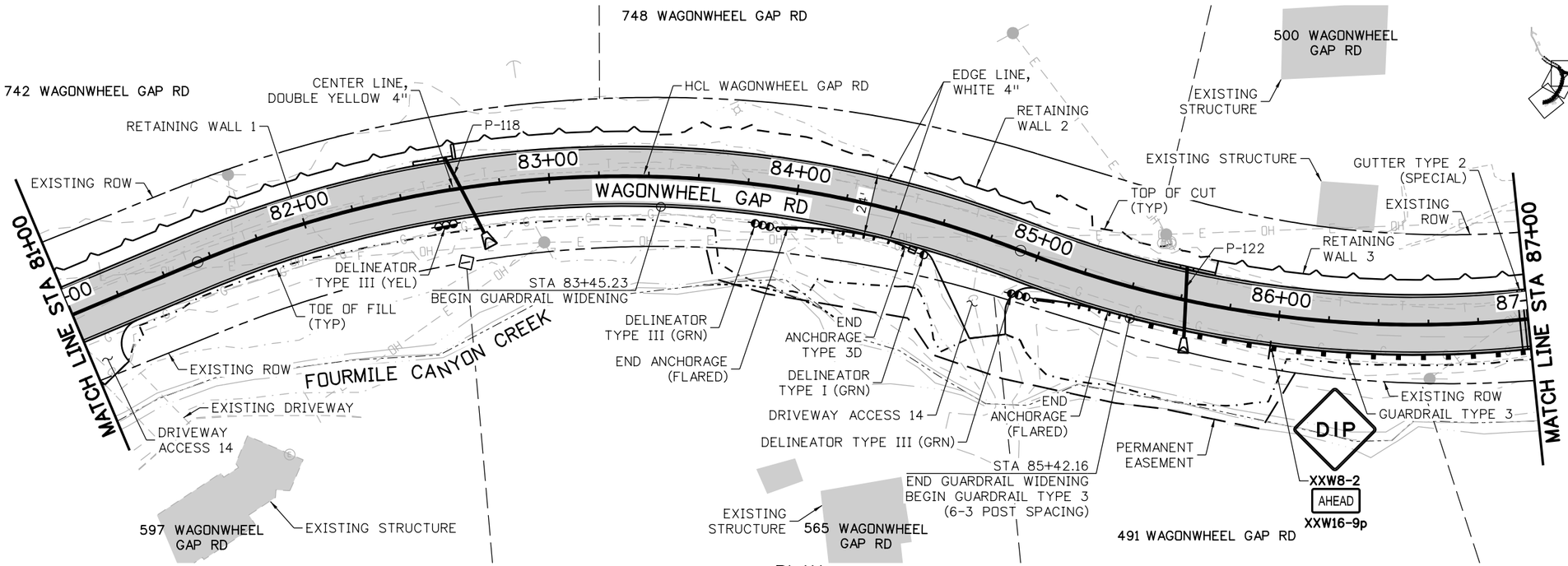

PLAN INDEX

PLAN

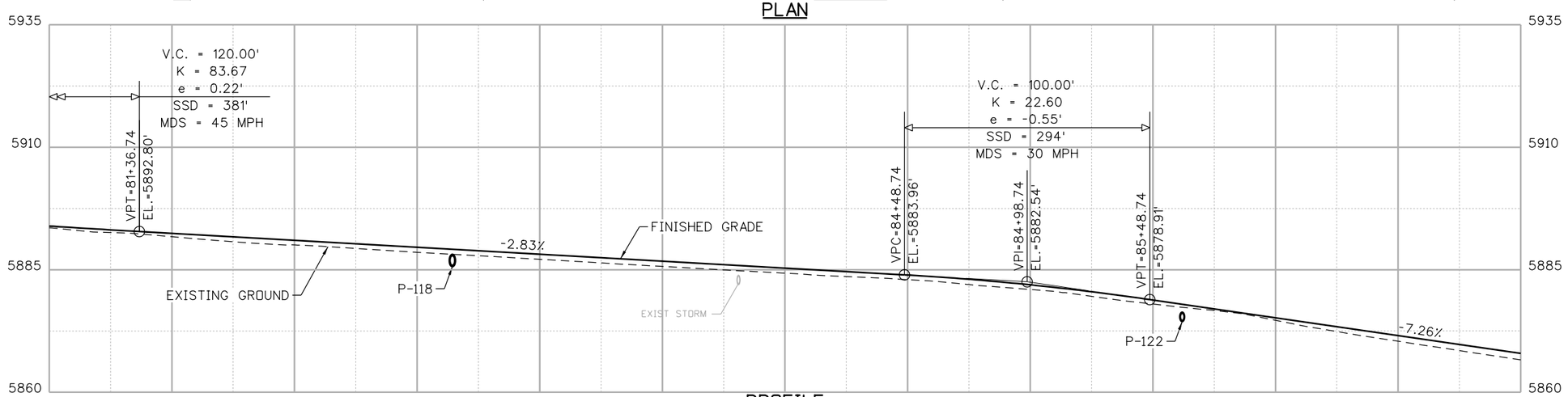

PROFILE

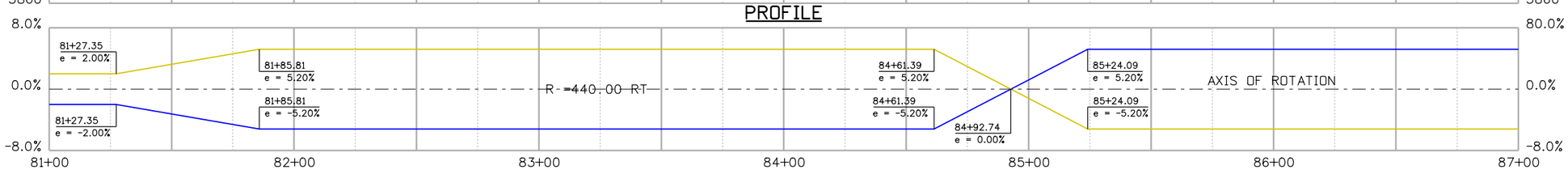

SUPERELEVATION

N

25 0 25 50 FEET
HORIZONTAL SCALE: 1"=50'
VERTICAL SCALE: 1"=2'

60% SET

CALL UTILITY NOTIFICATION CENTER OF COLORADO
811
CALL 2-BUSINESS DAYS IN ADVANCE BEFORE YOU DIG, GRADE, OR EXCAVATE FOR THE MARKING OF UNDERGROUND MEMBER UTILITIES

REVISIONS:	NO.	DATE	REVISION DESCRIPTION:

Boulder County

BOULDER COUNTY TRANSPORTATION DEPARTMENT
ENGINEERING DIVISION

Michael Baker INTERNATIONAL

DESIGNED:	CAD:	CHECKED:	DATE:
BAC	EAV	SLS	

WAGONWHEEL GAP ROAD
ROADWAY PLAN & PROFILE (SHEET 5 OF 10)

PROJECT NO: 4034.SEPT12C34 SHEET NO: 32

evaughn 4:11:31 PM pw:\\DCPWAPP1.bkr.mbakercorp.com:pwprod\Documents\Projects\Lakewood_Office\Boulder_County_Emergency_Transportation\T04\08_Sheet_Files\05_Roadway\DGN\Wagon_Wheel_Cap_PP05.dgn

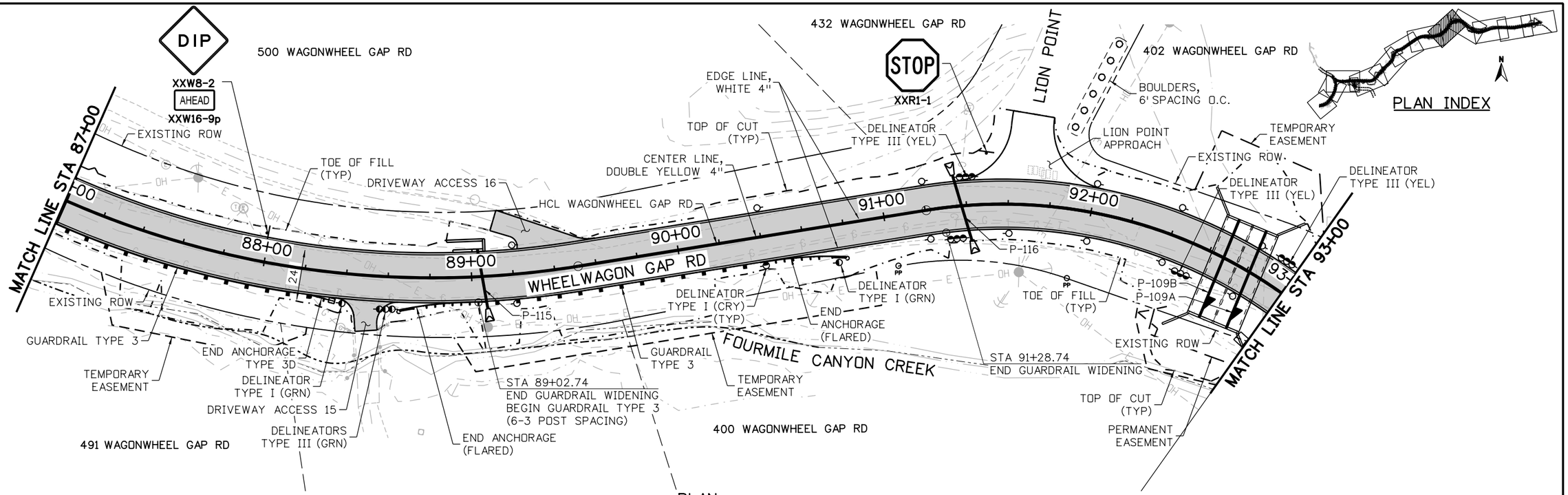

PLAN

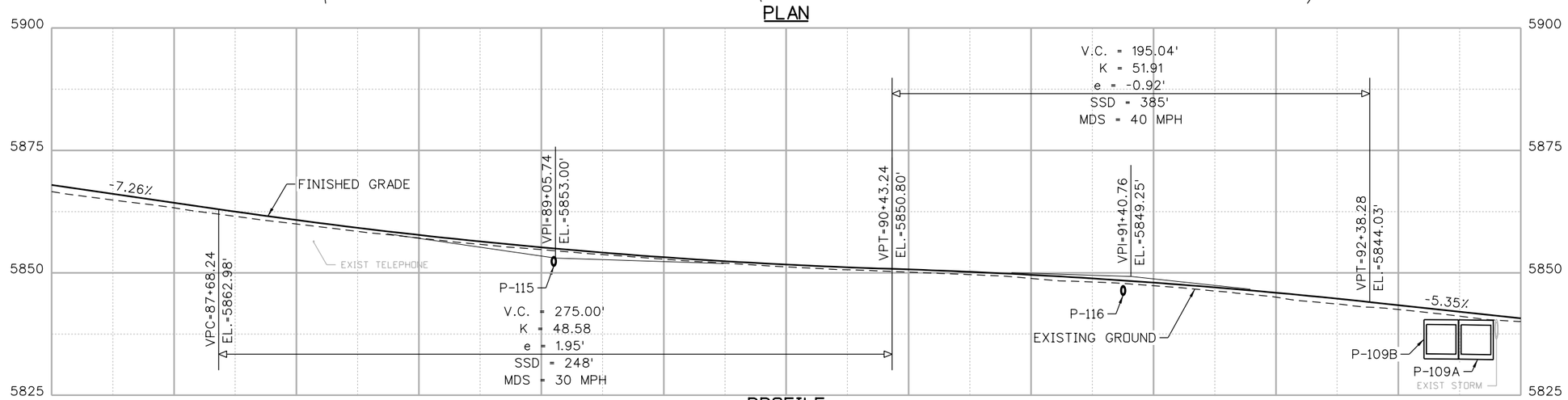

PROFILE

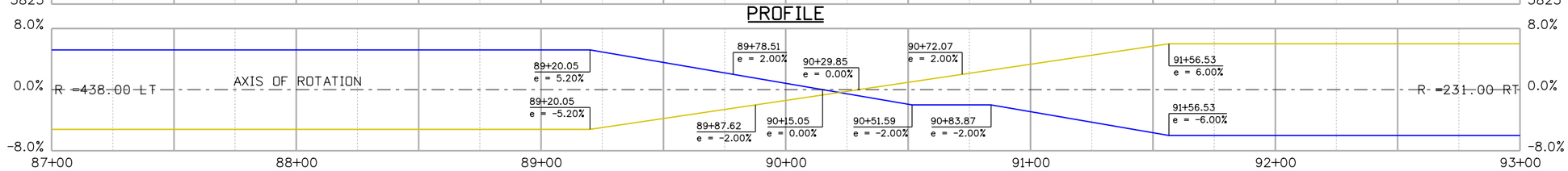

SUPERELEVATION

N

25 0 25 50 FEET
HORIZONTAL SCALE: 1"=50'
VERTICAL SCALE: 1"=2'

60% SET

CALL UTILITY NOTIFICATION CENTER OF COLORADO
811
CALL 2-BUSINESS DAYS IN ADVANCE BEFORE YOU DIG, GRADE, OR EXCAVATE FOR THE MARKING OF UNDERGROUND MEMBER UTILITIES

REVISIONS:	NO.	DATE	REVISION DESCRIPTION:

BOULDER COUNTY TRANSPORTATION DEPARTMENT
ENGINEERING DIVISION
Boulder County
Michael Baker INTERNATIONAL

DESIGNED:	CAD:	CHECKED:	DATE:
BAC	EAV	SLS	

WAGONWHEEL GAP RAOD
ROADWAY PLAN & PROFILE (SHEET 6 OF 10)

PROJECT NO: 4034.SEPT12C34 SHEET NO: 33

evaughn 4:11:52 PM pw:\\DCPWAPP1.bkr.mbakercorp.com:pwprod\Documents\Projects\Lakewood_Office\Boulder_County_Emergency_Transportation\T04\08_Sheet_Files\05_Roadway\DGN\Wagon_Wheel_Gap_PP06.dgn

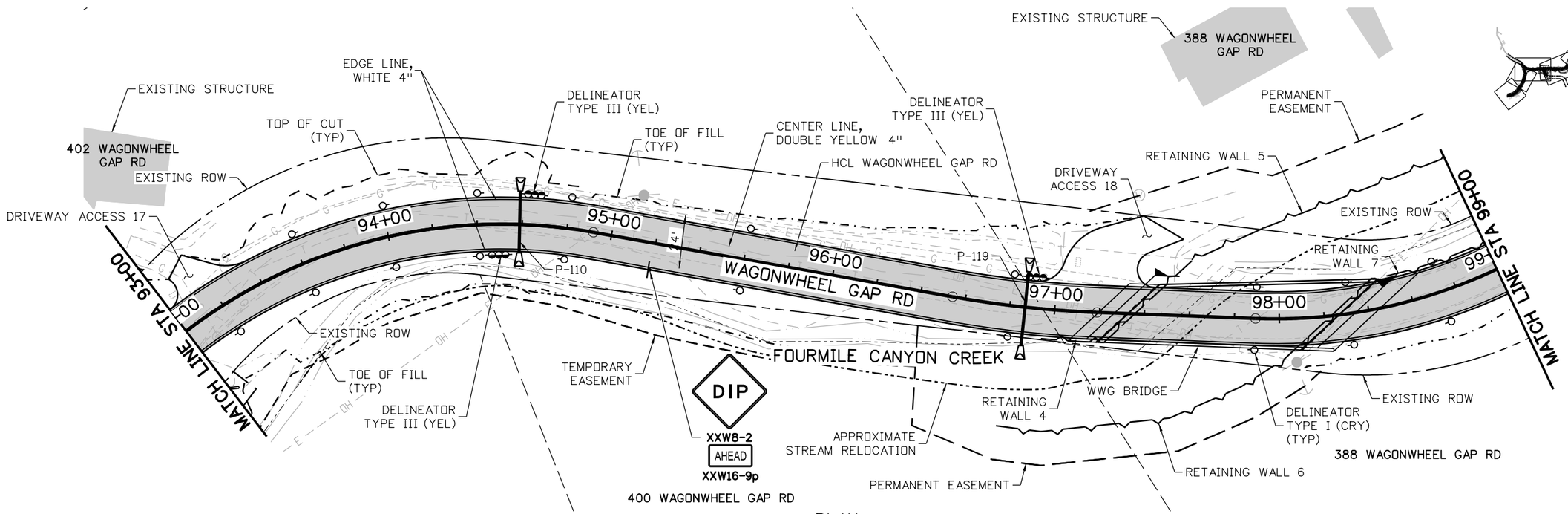

PLAN

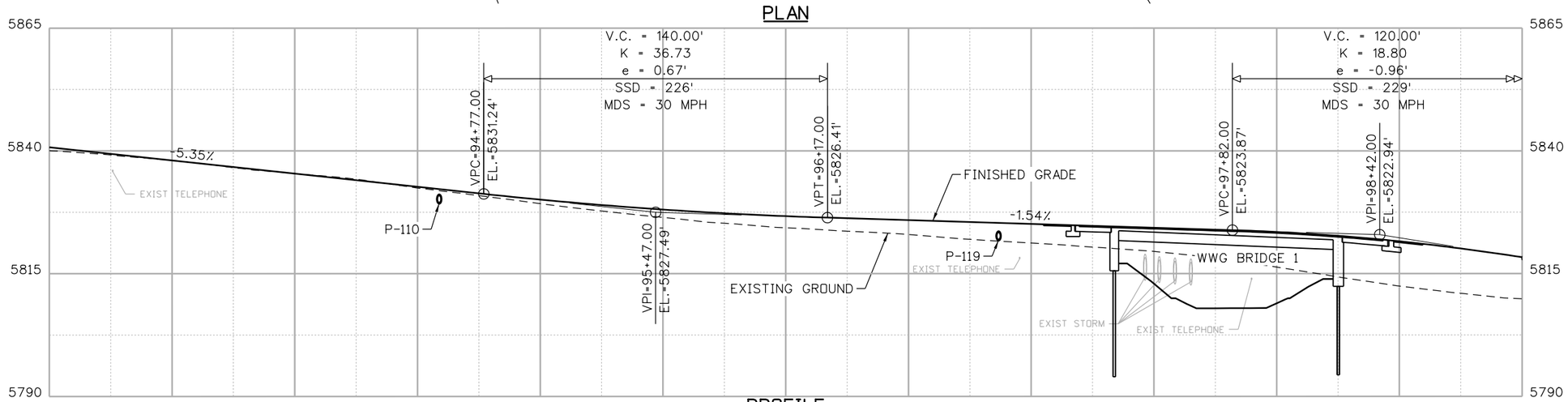

PROFILE

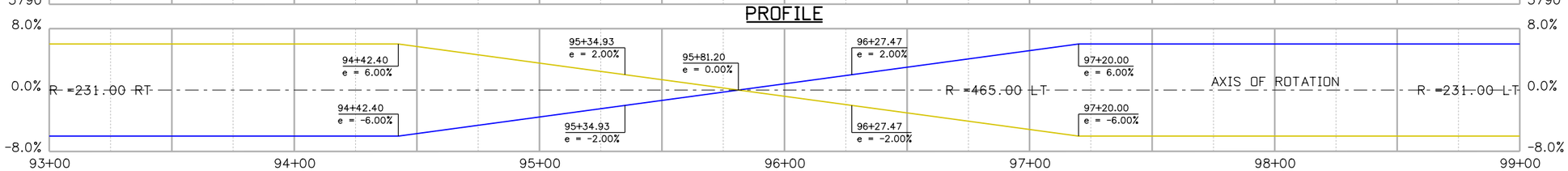

SUPERELEVATION

N

25 0 25 50 FEET
HORIZONTAL SCALE: 1"=50'
VERTICAL SCALE: 1"=2'

60% SET

CALL UTILITY NOTIFICATION CENTER OF COLORADO
811
CALL 2-BUSINESS DAYS IN ADVANCE BEFORE YOU DIG, GRADE, OR EXCAVATE FOR THE MARKING OF UNDERGROUND MEMBER UTILITIES

REVISIONS:	NO.	DATE	REVISION DESCRIPTION:

Boulder County

BOULDER COUNTY TRANSPORTATION DEPARTMENT
ENGINEERING DIVISION

Michael Baker INTERNATIONAL

DESIGNED:	CAD:	CHECKED:	DATE:
BAC	EAV	SLS	

WAGONWHEEL GAP ROAD
ROADWAY PLAN & PROFILE (SHEET 7 OF 10)

PROJECT NO: 4034.SEPT12C34 SHEET NO: 34

evaughn 4:12:09 PM pw:\\DCPWAPP1.bkr.mbakercorp.com:pwprod\Documents\Projects\Lakewood_Office\Boulder_County_Emergency_Transportation\T04\08_Sheet_Files\05_Roadway\DGN\Wagon_Wheel_Gap_PP07.dgn

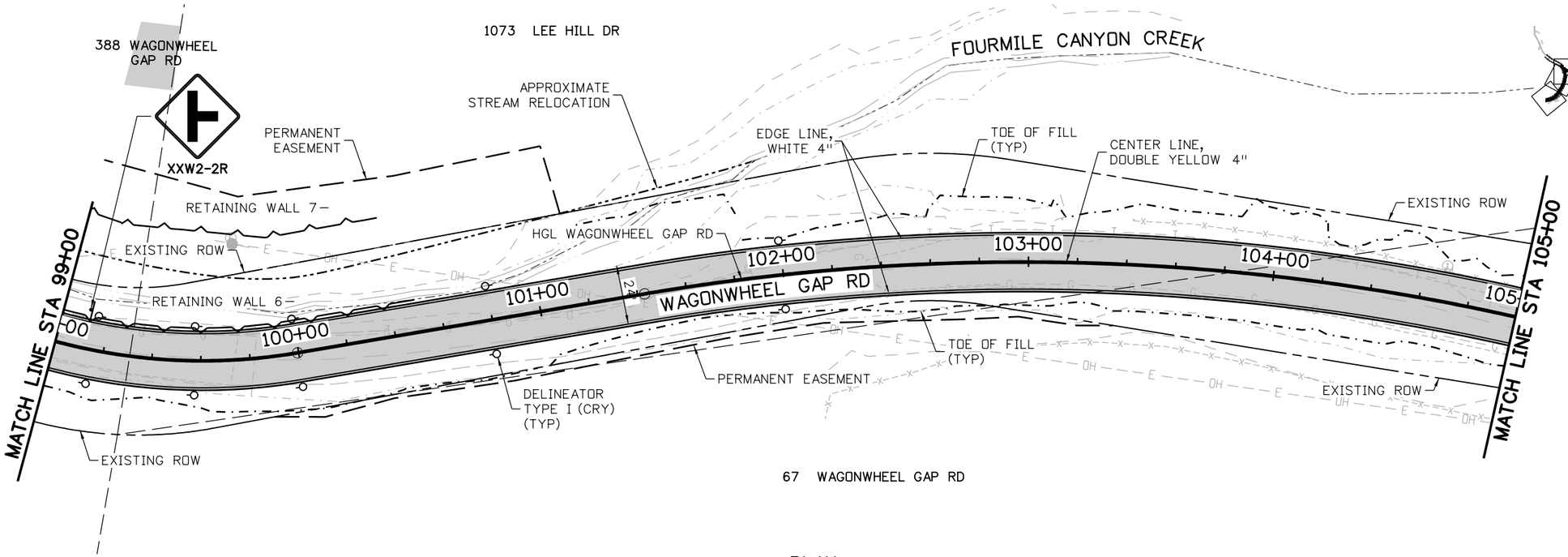

PLAN INDEX

PLAN

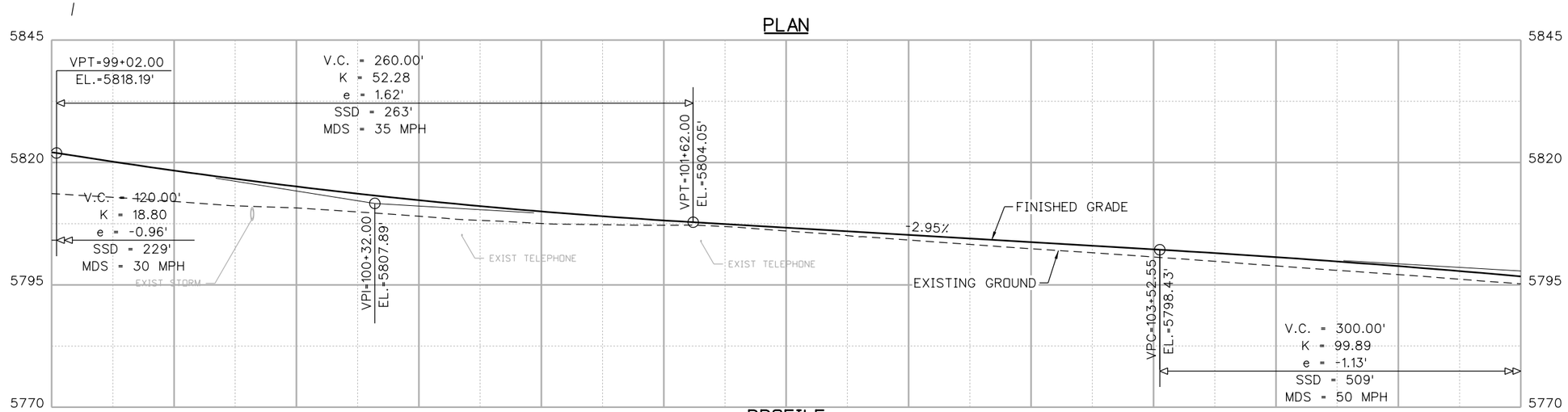

PROFILE

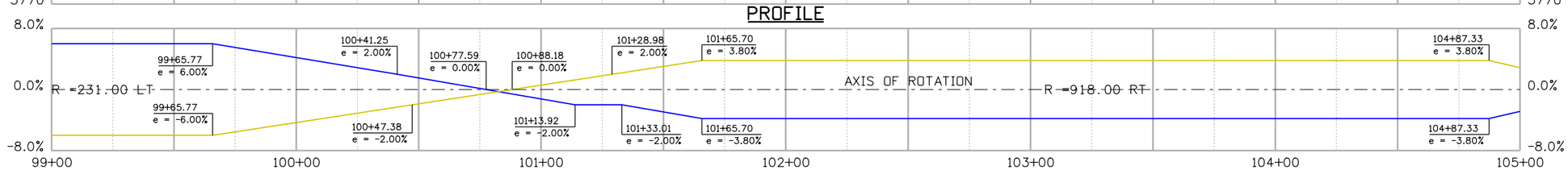

SUPERELEVATION

N

25 0 25 50 FEET

HORIZONTAL SCALE: 1"=50'
VERTICAL SCALE: 1"=2'

60% SET

CALL UTILITY NOTIFICATION CENTER OF COLORADO
811
CALL 2-BUSINESS DAYS IN ADVANCE BEFORE YOU DIG, GRADE, OR EXCAVATE FOR THE MARKING OF UNDERGROUND MEMBER UTILITIES

REVISIONS:	NO.	DATE	REVISION DESCRIPTION:

BOULDER COUNTY TRANSPORTATION DEPARTMENT
ENGINEERING DIVISION

Boulder County

Michael Baker INTERNATIONAL

DESIGNED:	CAD:	CHECKED:	DATE:
BMC	EAV	SLS	

WAGONWHEEL GAP ROAD
ROADWAY PLAN & PROFILE (SHEET 8 OF 10)

PROJECT NO: 4034.SEPT12C34 SHEET NO: 35

evaughn 4:12:30 PM pw:\\DCPWAPP1.bkr.mbakercorp.com:pwprod\Documents\Projects\Lakewood_Office\Boulder_County_Emergency_Transportation\T04\08_Sheet_Files\05_Roadway\DGN\Wagon_Wheel_Gap_PP08.dgn

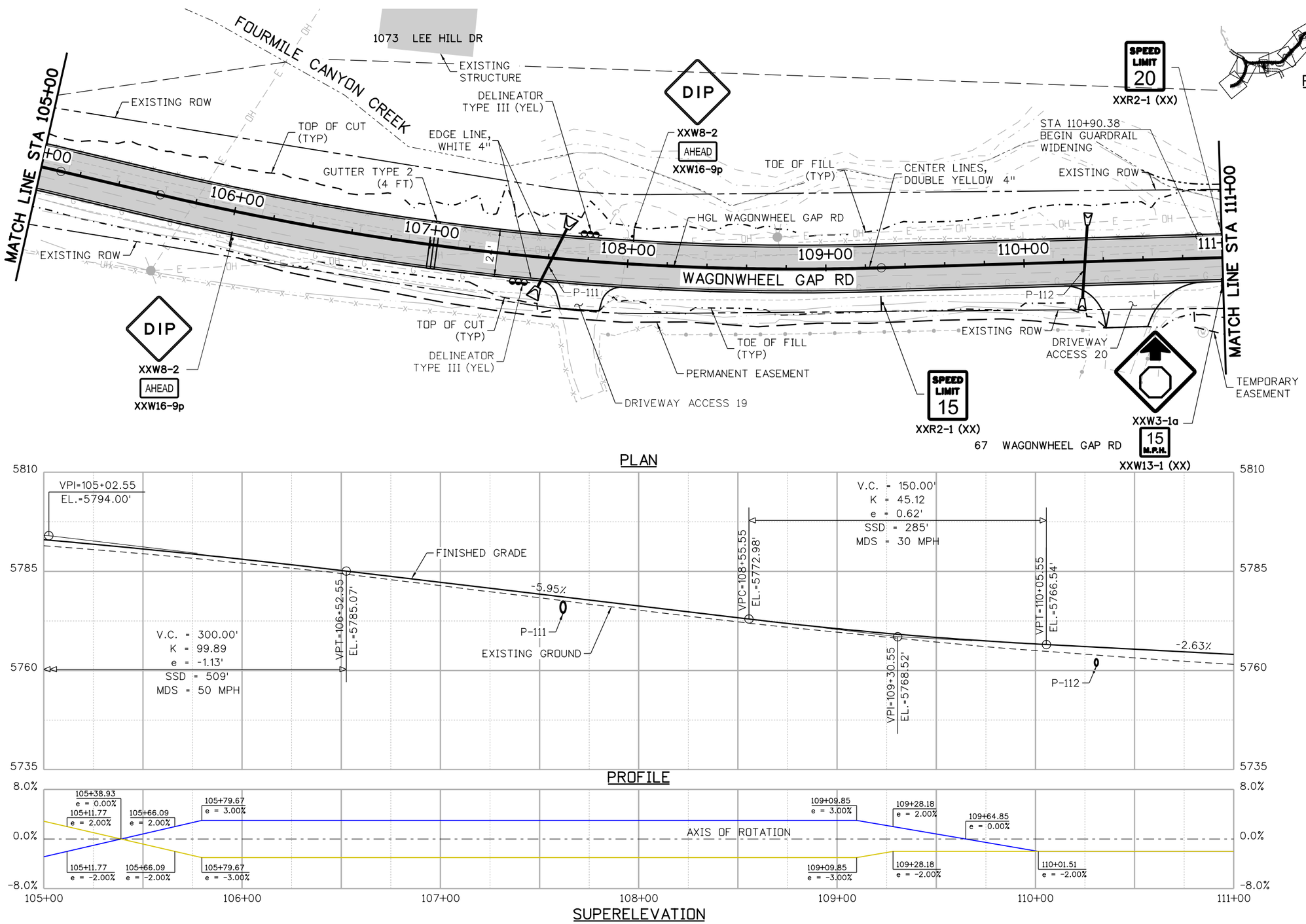

60% SET

CALL UTILITY NOTIFICATION CENTER OF COLORADO
811
CALL 2-BUSINESS DAYS IN ADVANCE BEFORE YOU DIG, GRADE, OR EXCAVATE FOR THE MARKING OF UNDERGROUND MEMBER UTILITIES

REVISIONS:	NO.	DATE	REVISION DESCRIPTION:

BOULDER COUNTY TRANSPORTATION DEPARTMENT
ENGINEERING DIVISION
Boulder County
Michael Baker INTERNATIONAL

DESIGNED:	CAD:	CHECKED:	DATE:
BAC	EAV	SLS	

WAGONWHEEL GAP ROAD
ROADWAY PLAN & PROFILE (SHEET 9 OF 10)

PROJECT NO: 4034.SEPT12C34 SHEET NO: 36

evaughn 4:12:47 PM pw:\\DCPWAPP1.bkr.mbakercorp.com:pwprod\Documents\Projects\Lakewood_Office\Boulder_County_Emergency_Transportation\T04\08_Sheet_Files\05_Roadway\DGN\Wagon_Wheel_Gap_PP09.dgn

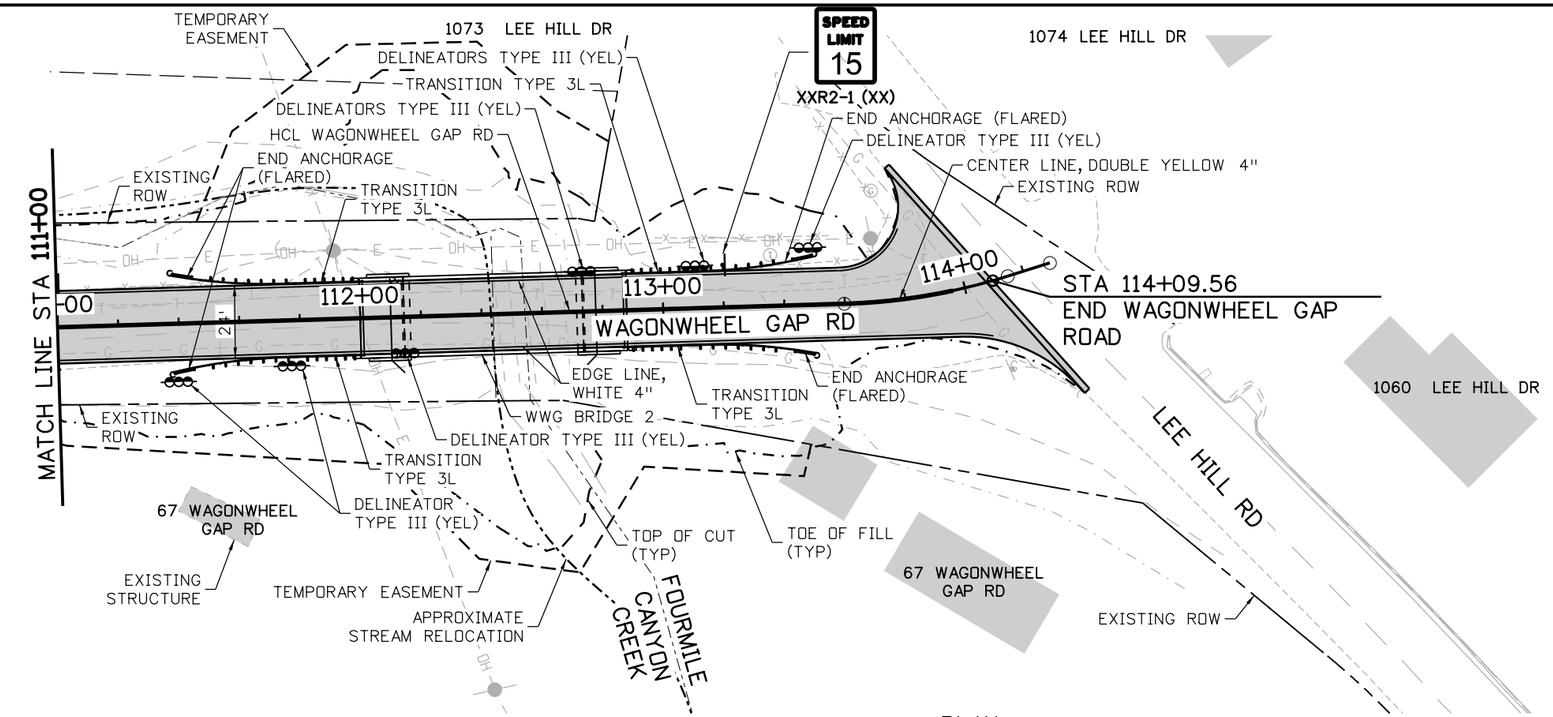

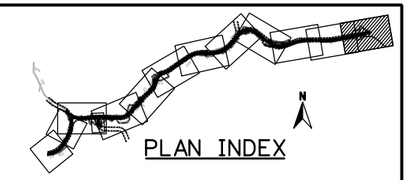

PLAN

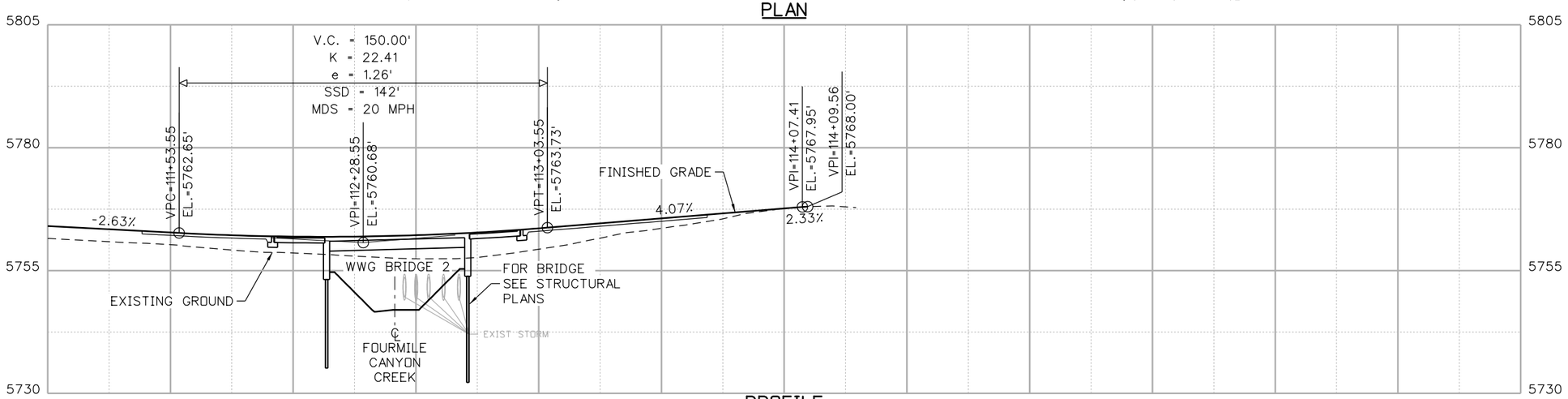

PROFILE

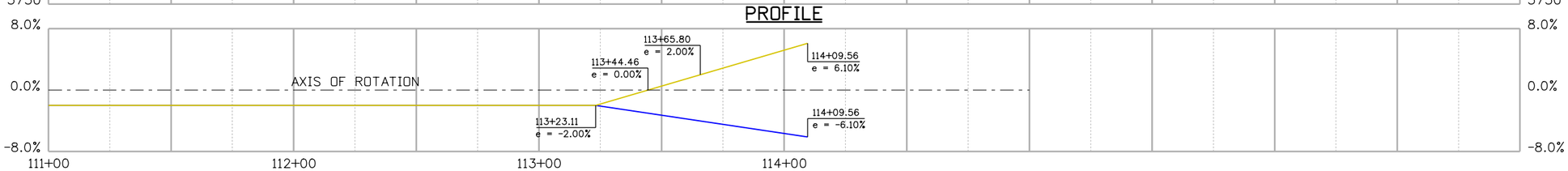

SUPERELEVATION

N

25 0 25 50 FEET

HORIZONTAL SCALE: 1"=50'
VERTICAL SCALE: 1"=2'

60% SET

CALL UTILITY NOTIFICATION CENTER OF COLORADO
811
CALL 2-BUSINESS DAYS IN ADVANCE BEFORE YOU DIG, GRADE, OR EXCAVATE FOR THE MARKING OF UNDERGROUND MEMBER UTILITIES

REVISIONS:	NO.	DATE	REVISION DESCRIPTION:

Boulder County

Michael Baker INTERNATIONAL

BOULDER COUNTY TRANSPORTATION DEPARTMENT
ENGINEERING DIVISION

DESIGNED:	CAD:	CHECKED:	DATE:
BAC	EAV	SLS	

WAGONWHEEL GAP ROAD
ROADWAY PLAN & PROFILE (SHEET 10 OF 10)

PROJECT NO: 4034.SEPT12C34 SHEET NO: 37

evaughn 4:13:04 PM pw:\\DCPWAPP1.bkr.mbakercorp.com:pwprod\Documents\Projects\Lakewood_Office\Boulder_County_Emergency_Transportation\T04\08_Sheet_Files\05_Roadway\DGN\Wagon_Wheel_Gap_PP10.dgn

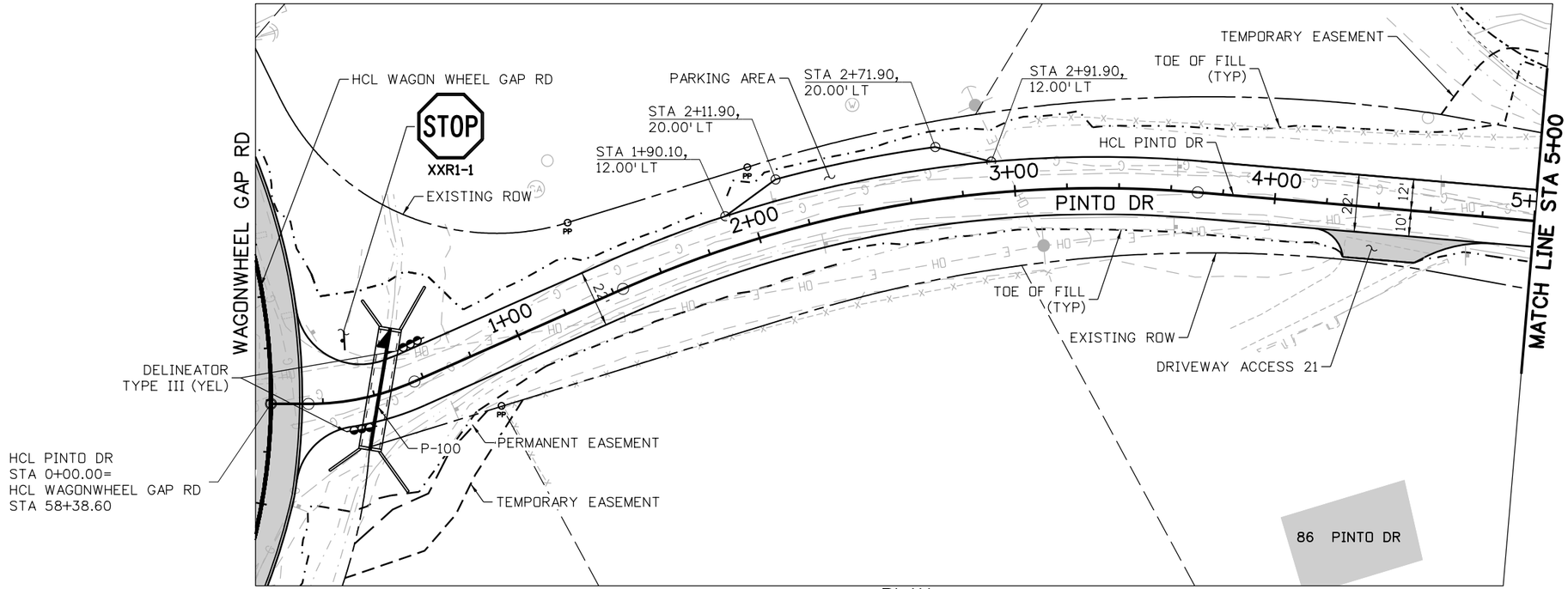

PLAN

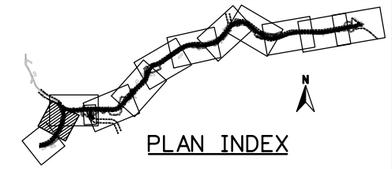

PLAN INDEX

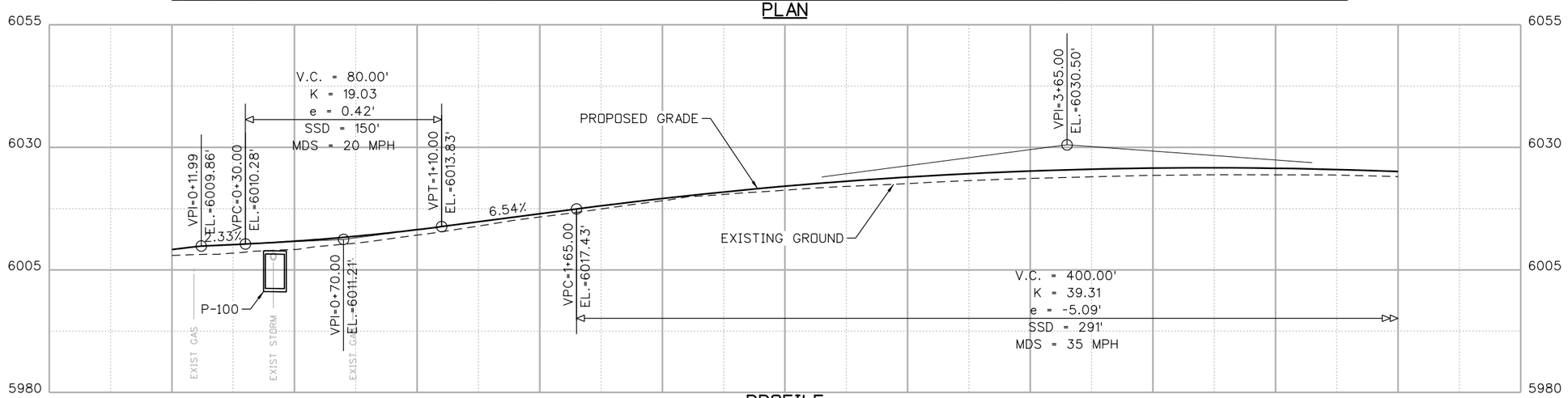

PROFILE

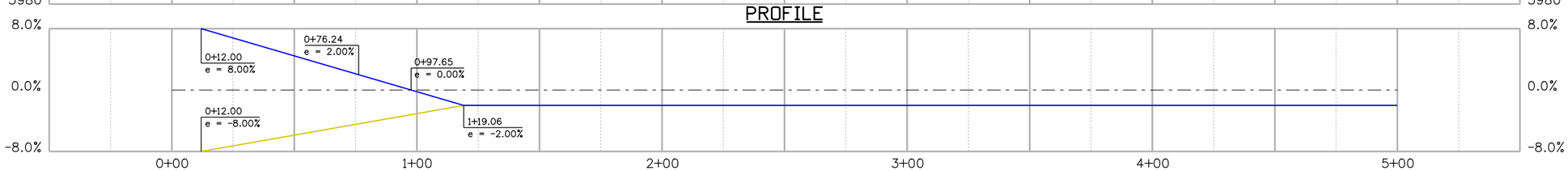

SUPERELEVATION

N

25 0 25 50 FEET
HORIZONTAL SCALE: 1"=50'
VERTICAL SCALE: 1"=2'

60% SET

CALL UTILITY NOTIFICATION CENTER OF COLORADO
811
CALL 2-BUSINESS DAYS IN ADVANCE BEFORE YOU DIG, GRADE, OR EXCAVATE FOR THE MARKING OF UNDERGROUND MEMBER UTILITIES

REVISIONS:	NO.	DATE	REVISION DESCRIPTION:

BOULDER COUNTY TRANSPORTATION DEPARTMENT
ENGINEERING DIVISION
Boulder County
Michael Baker INTERNATIONAL

DESIGNED:	CAD:	CHECKED:	DATE:
BMC	EAV	SLS	

PINTO DRIVE
ROADWAY PLAN & PROFILE (SHEET 1 OF 2)

PROJECT NO: 4034.SEPT12C34 | SHEET NO: 38

evaughn 4:13:22 PM pw:\\DCPWAPP1.bkr.mbakercorp.com:pwprod\Documents\Projects\Lakewood_Office\Boulder_County_Emergency_Transportation\T04\08_Sheet_Files\05_Roadway\DGN\Pinto_Dr_PP11.dgn

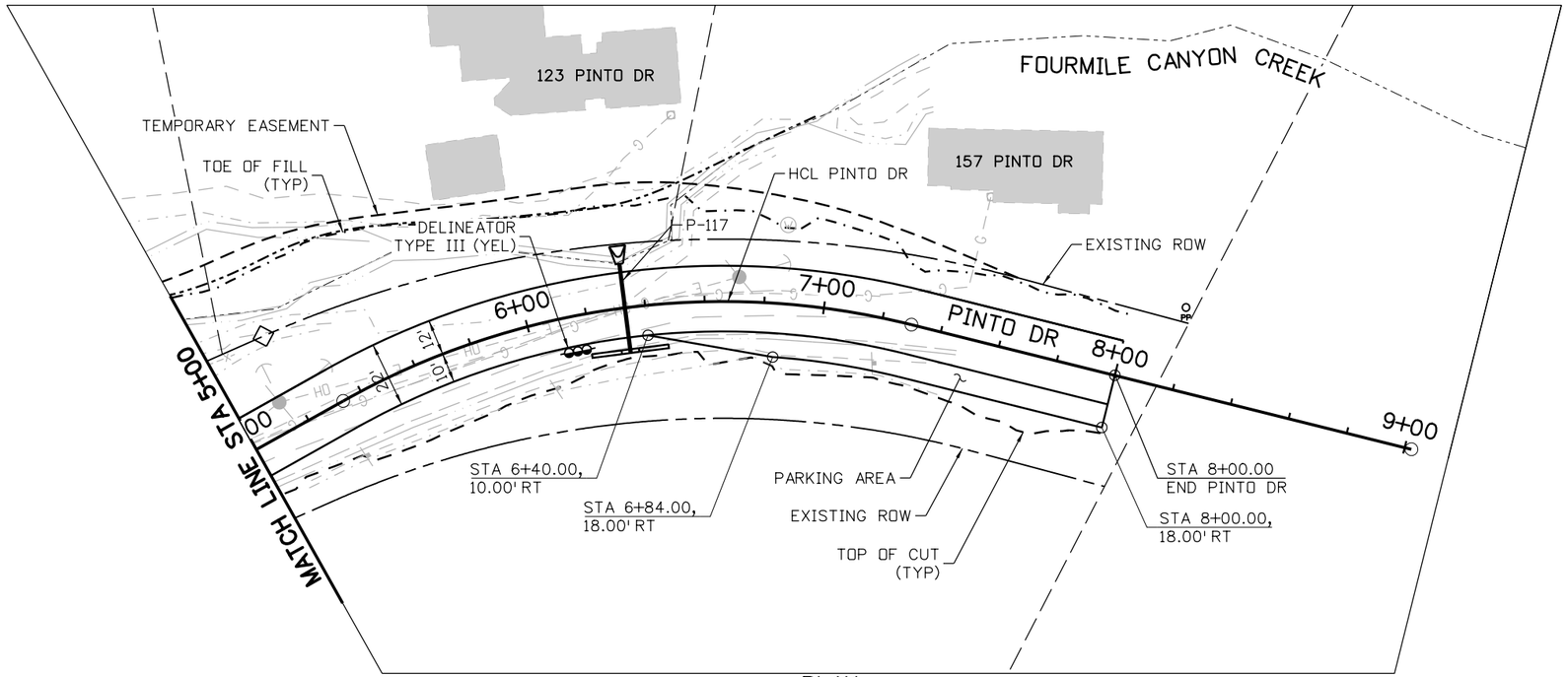

PLAN

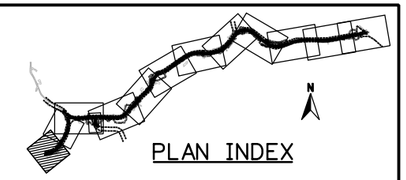

PLAN INDEX

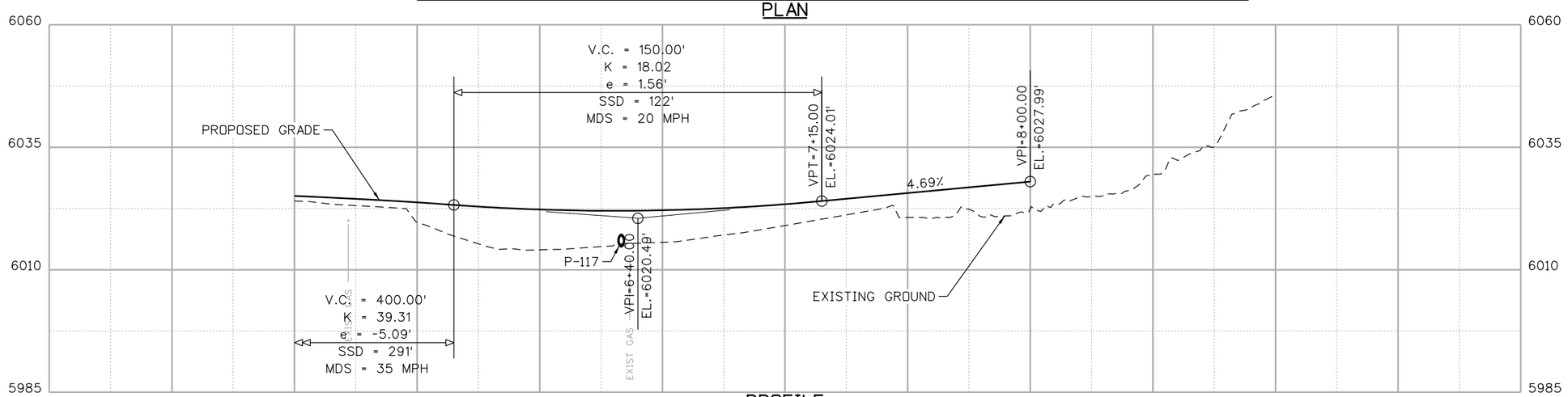

PROFILE

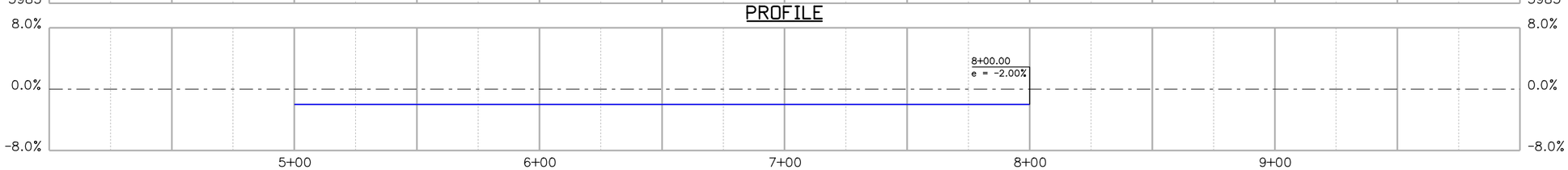

SUPERELEVATION

N

25 0 25 50 FEET

HORIZONTAL SCALE: 1"=50'
VERTICAL SCALE: 1"=2'

60% SET

CALL UTILITY NOTIFICATION CENTER OF COLORADO
811
CALL 2-BUSINESS DAYS IN ADVANCE BEFORE YOU DIG, GRADE, OR EXCAVATE FOR THE MARKING OF UNDERGROUND MEMBER UTILITIES

REVISIONS:	NO.	DATE	REVISION DESCRIPTION:

Boulder County

BOULDER COUNTY TRANSPORTATION DEPARTMENT
ENGINEERING DIVISION

Michael Baker INTERNATIONAL

DESIGNED:	CAD:	CHECKED:	DATE:
BMC	EAV	SLS	

PINTO DRIVE
ROADWAY PLAN & PROFILE (DHEET 2 OF 2)

PROJECT NO: 4034.SEPT12C34 SHEET NO: 39

evaughn 4:13:39 PM pw:\\DCPWAPP1.bkr.mbakercorp.com:pwprod\Documents\Projects\Lakewood_Office\Boulder_County_Emergency_Transportation\T04\08_Sheet_Files\05_Roadway\DGN\Pinto_Dr_PP12.dgn

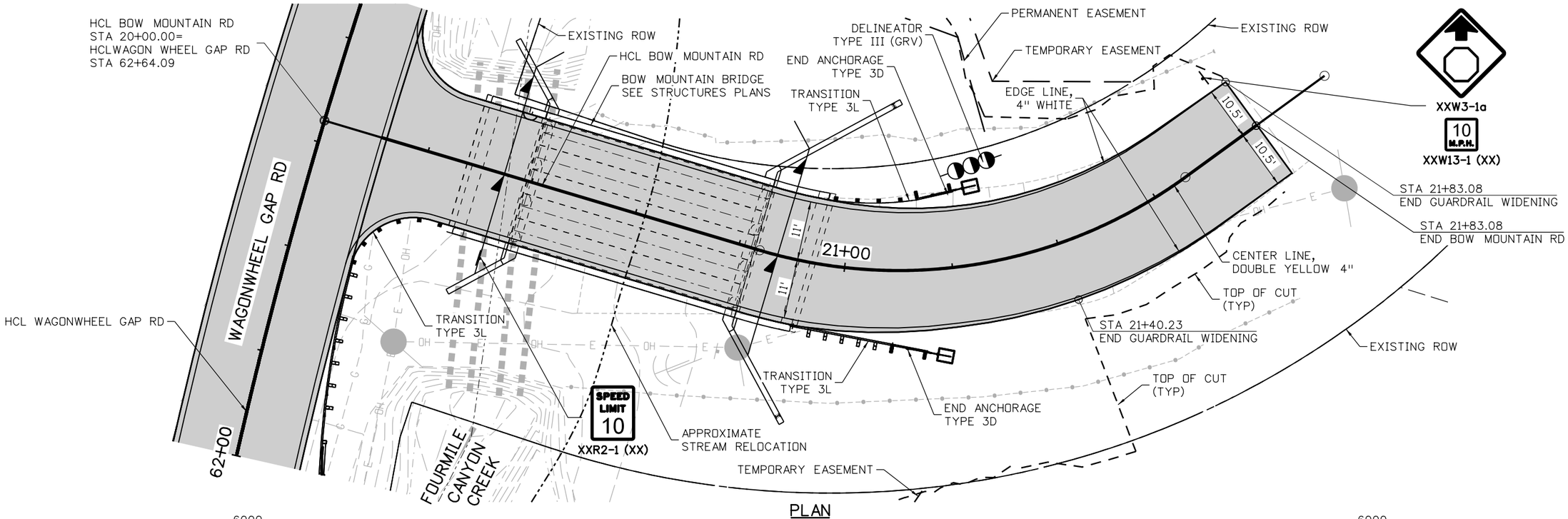

PLAN

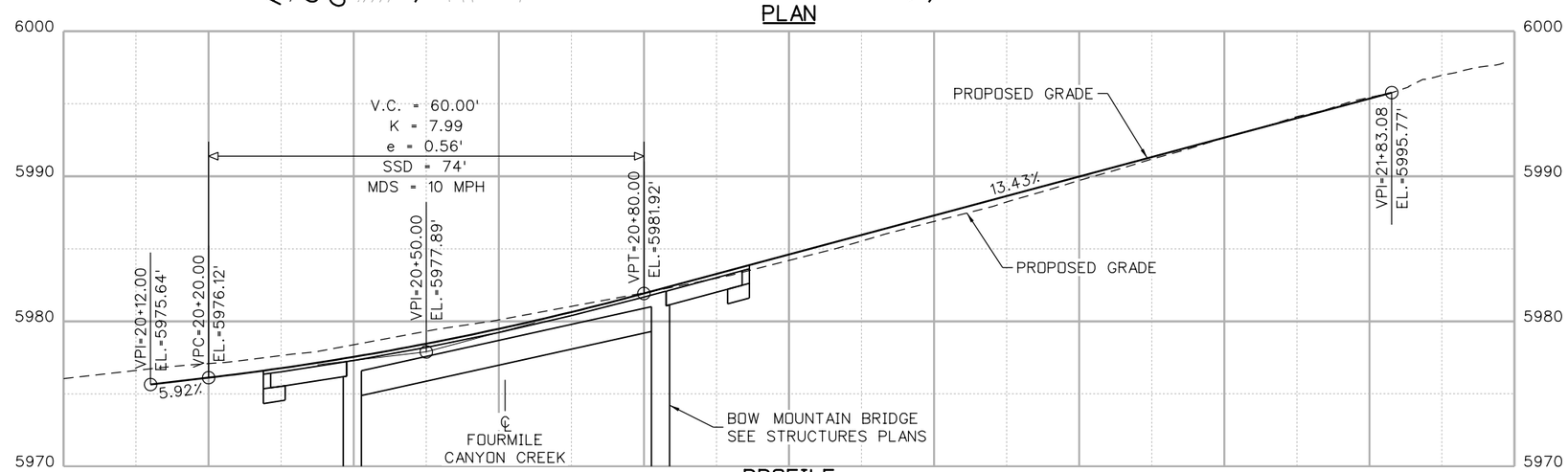

PROFILE

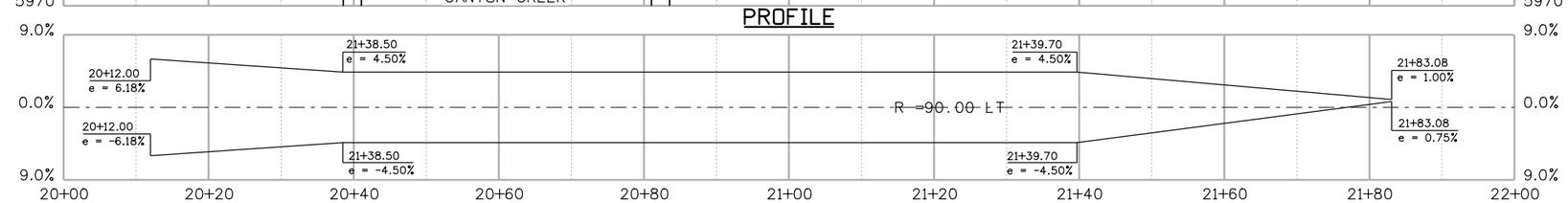

SUPERELEVATION

N

20 0 10 20 FEET
HORIZONTAL SCALE: 1"=20'
VERTICAL SCALE: 1"=2'

60% SET

CALL UTILITY NOTIFICATION CENTER OF COLORADO
811
CALL 2-BUSINESS DAYS IN ADVANCE BEFORE YOU DIG, GRADE, OR EXCAVATE FOR THE MARKING OF UNDERGROUND MEMBER UTILITIES

REVISIONS:	NO.	DATE	REVISION DESCRIPTION:

Boulder County
Michael Baker INTERNATIONAL

BOULDER COUNTY TRANSPORTATION DEPARTMENT
ENGINEERING DIVISION

DESIGNED:	CAD:	CHECKED:	DATE:
BAC	EAV	SLS	

WAGONWHEEL GAP ROAD
ROADWAY PLAN & PROFILE
BOW MOUNTAIN RD

PROJECT NO: 4034.SEPT12C34 SHEET NO: 40

evaughn 4:13:56 PM pw:\\DCPWAPP1.bkr.mbakercorp.com:pwprod\Documents\Projects\Lakewood_Office\Boulder_County_Emergency_Transportation\T04\08_Sheet_Files\05_Roadway\DGN\Bow_Mount_Rd_PP13.dgn

WAGONWHEEL GAP ROAD DRIVEWAY AND APPROACH ROAD GRADING TABLE

DRIVEWAY ACCESS 1 (ABC)	N	E	EL
A	265514.951	51972.562	5999.10
B	265512.396	51979.586	5998.37
C	265505.687	51982.877	5997.52
D	265496.321	51983.563	5996.49
E	265497.098	52013.104	5995.46
F	265508.468	52012.805	5995.22
G	265515.412	52015.360	5995.05
H	265518.698	52021.990	5994.89
R1 (FT)	10		
R2 (FT)	10		

DRIVEWAY ACCESS 2 (ABC)	N	E	EL
A	265557.913	52208.155	5980.47
B	265558.450	52196.412	5981.59
C	265559.998	52189.537	5982.27
D	265573.886	52144.662	5986.75
E	NA	NA	NA
F	265561.915	52140.036	5987.02
G	265556.534	52143.182	5986.15
H	265552.267	52138.640	5985.28
R1 (FT)	50		
R2 (FT)	5		

DRIVEWAY ACCESS 3 (ABC)	N	E	EL
A	265552.265	52558.733	5963.73
B	265554.688	52551.042	5963.72
C	265560.743	52545.717	5963.71
D	NA	NA	NA
E	NA	NA	NA
F	265561.632	52520.624	5963.98
G	265555.905	52513.356	5964.72
H	265554.063	52504.288	5965.45
R1 (FT)	15		
R2 (FT)	20		

DRIVEWAY ACCESS 4 (ABC)	N	E	EL
A	265729.638	52901.378	5946.40
B	265732.966	52911.202	5946.54
C	265732.966	52911.202	5946.54
D	NA	NA	NA
E	265723.163	52930.134	5948.78
F	265772.480	52941.250	5945.20
G	265779.112	52943.598	5944.93
H	265784.913	52947.340	5944.66
R1 (FT)	10		
R2 (FT)	30		

DRIVEWAY ACCESS 5 (ABC)	N	E	EL
A	265787.950	52949.865	5944.56
B	265791.517	52958.440	5945.18
C	265786.492	52966.251	5945.80
D	NA	NA	NA
E	265793.380	52978.389	5945.76
F	265809.912	52974.214	5944.30
G	265814.621	52974.168	5943.90
H	265818.829	52976.283	5943.49
R1 (FT)	10		
R2 (FT)	10		

DRIVEWAY ACCESS 6 (ABC)	N	E	EL
A	265818.829	52976.283	5943.49
B	265821.274	52979.374	5943.63
C	265822.334	52983.170	5943.76
D	265824.231	53008.758	5944.65
E	265837.960	53007.747	5942.67
F	265838.261	53005.078	5942.58
G	265841.545	53000.931	5942.40
H	265846.709	53002.048	5942.21
R1 (FT)	10		
R2 (FT)	5		

DRIVEWAY ACCESS 7 (ABC)	N	E	EL
A	266049.689	53173.821	5925.72
B	NA	NA	NA
C	266019.860	53136.884	5929.00
D	266003.488	53116.610	5928.31
E	NA	NA	NA
F	265997.651	53121.436	5928.49
G	266003.259	53130.190	5929.35
H	266006.717	53139.994	5930.18
R1 (FT)	NA		
R2 (FT)	45		

DRIVEWAY ACCESS 8 (ABC)	N	E	EL
A	266199.072	53231.847	5916.45
B	266193.344	53226.658	5916.30
C	266188.939	53218.441	5916.25
D	266183.050	53196.152	5916.14
E	266125.410	53179.545	5918.69
F	266122.502	53189.441	5919.83
G	266117.725	53195.384	5920.69
H	266110.152	53196.234	5921.44
R1 (FT)	25		
R2 (FT)	10		

DRIVEWAY ACCESS 9 (ABC)	N	E	EL
A	266141.874	53230.695	5918.34
B	266145.069	53234.195	5917.94
C	266143.908	53238.789	5917.55
D	266136.710	53245.995	5916.74
E	266150.174	53249.100	5916.38
F	266153.729	53243.863	5916.34
G	266159.399	53240.131	5916.37
H	266166.146	53240.885	5916.39
R1	5		
R2	10		

DRIVEWAY ACCESS 10 (ABC)	N	E	EL
A	266280.867	53317.671	5911.21
B	266279.080	53313.442	5911.42
C	266278.304	53308.918	5911.64
D	266276.410	53274.457	5913.25
E	NA	NA	NA
F	266262.206	53275.163	5913.01
G	266259.069	53280.053	5913.02
H	266253.425	53278.676	5913.04
R1 (FT)	20		
R2 (FT)	5		

DRIVEWAY ACCESS 11 (ABC)	N	E	EL
A	266313.019	53452.356	5906.08
B	266314.186	53459.302	5905.43
C	266307.683	53467.458	5904.47
D	266315.886	53480.062	5904.09
E	266315.886	53480.062	5904.09
F	266319.572	53478.257	5904.23
G	266326.408	53477.541	5904.48
H	266332.114	53481.437	5904.72
R1 (FT)	10		
R2 (FT)	10		

DRIVEWAY ACCESS 12 (ABC)	N	E	EL
A	266435.059	53584.607	5899.06
B	266435.041	53578.829	5899.44
C	266440.484	53576.892	5899.81
D	NA	NA	NA
E	266428.216	53560.137	5899.92
F	266425.929	53562.194	5900.01
G	266422.038	53563.446	5900.14
H	266418.514	53561.378	5900.28
R1 (FT)	5		
R2 (FT)	5		

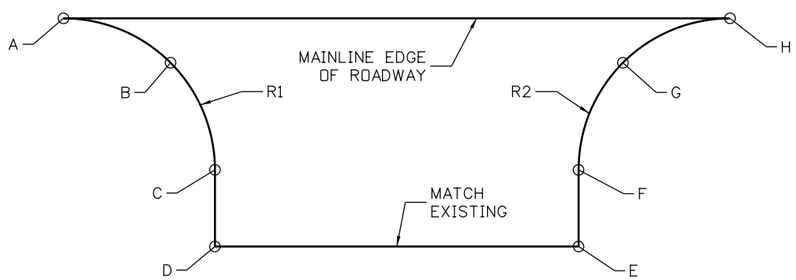

TYPICAL DRIVEWAY ACCESS AND APPROACH ROAD DETAIL

NTS

SEE DRIVEWAY ACCESS AND APPROACH ROAD GRADING TABLE ABOVE FOR DRIVEWAY SURFACE TREATMENT, NORTHINGS/EASTINGS AND ELEVATIONS

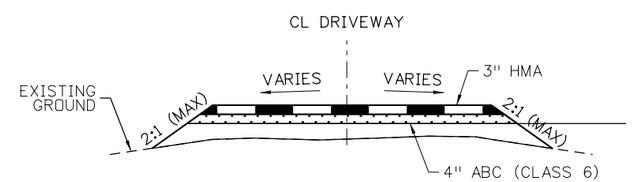

TYPICAL SECTION HMA SURFACING

NTS

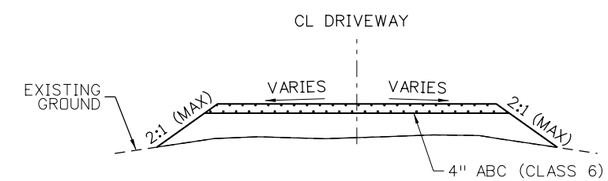

TYPICAL SECTION ABC SURFACING

NTS

NOTES:

1. ALL ELEVATIONS REPRESENT TOP OF FINISHED GRADE.
2. SEE ROADWAY PLANS FOR DRIVEWAY AND APPROACH ROAD LOCATIONS.

60% SET

CALL UTILITY NOTIFICATION CENTER OF COLORADO
811
CALL 2-BUSINESS DAYS IN ADVANCE BEFORE YOU DIG, GRADE, OR EXCAVATE FOR THE MARKING OF UNDERGROUND MEMBER UTILITIES

REVISIONS: NO.	DATE	REVISION DESCRIPTION:

BOULDER COUNTY TRANSPORTATION DEPARTMENT
ENGINEERING DIVISION
Boulder County
Michael Baker INTERNATIONAL

DESIGNED:	CAD:	CHECKED:	DATE:
BMC	BMC		

WAGONWHEEL GAP ROAD
DRIVEWAY AND APPROACH ROAD GRADING (SHEET 1 OF 2)

PROJECT NO: 4043.SEPT12C34 | SHEET NO: 41

evaughn 4:09:39 PM pw:\\DCPWAPP1.bkr.mbakercorp.com:pwprod\Documents\Projects\Lakewood_Office\Boulder_County_Emergency_Transportation\T04\08_Sheet_Files\05_Roadway\DGN\Wagon_Wheel_Gap_Driveways01_Rdwy13.dgn

WAGONWHEEL GAP ROAD DRIVEWAY AND APPROACH ROAD GRADING TABLE CONT.

DRIVEWAY ACCESS 13 (ABC)	N	E	EL
A	266475.431	53682.663	5894.40
B	266479.056	53692.439	5894.11
C	266479.056	53692.439	5894.11
D	266473.100	53711.652	5893.54
E	266484.487	53719.029	5893.58
F	266484.486	53719.029	5893.58
G	266492.712	53714.432	5893.27
H	266501.049	53718.632	5892.96
R1 (FT)	20		
R2 (FT)	10		

DRIVEWAY ACCESS 16 (HMA)	N	E	EL
A	266780.986	54462.963	5852.41
B	266777.626	54459.547	5853.00
C	266775.174	54455.429	5853.60
D	266758.944	54418.782	5858.55
E	266749.770	54423.279	5858.63
F	266754.099	54432.110	5855.79
G	266754.377	54435.817	5854.70
H	266752.021	54438.691	5853.61
R1 (FT)	20		
R2 (FT)	5		

DRIVEWAY ACCESS 19 (ABC)	N	E	EL
A	266807.475	56082.328	5779.23
B	266806.077	56088.212	5778.62
C	266801.504	56092.231	5778.00
D	266795.541	56094.835	5777.35
E	266797.574	56114.326	5776.37
F	266802.418	56114.829	5776.48
G	266808.442	56117.689	5776.63
H	266811.328	56123.702	5776.78
R1 (FT)	10		
R2 (FT)	10		

PINTO DRIVE APPROACH (ABC)	N	E	EL
A	265561.668	51819.368	6012.27
B	265548.869	51828.501	6011.17
C	265533.044	51828.149	6010.07
D	NA	NA	NA
E	NA	NA	NA
F	265511.049	51845.003	6010.50
G	265528.404	51857.195	6009.26
H	265530.190	51878.315	6006.90
R1 (FT)	25		
R2 (FT)	25		

DRIVEWAY ACCESS 14 (ABC)	N	E	EL
A	266597.977	54017.559	5883.22
B	266596.836	54021.704	5882.76
C	266594.110	54024.948	5882.34
D	266566.948	54045.964	5878.93
E	266571.633	54059.686	5877.24
F	266580.016	54057.706	5878.62
G	266588.941	54059.949	5880.27
H	266592.240	54068.659	178956.97
R1 (FT)	10		
R2 (FT)	10		

DRIVEWAY ACCESS 17 (ABC)	N	E	EL
A	266996.518	54763.384	5839.34
B	266998.272	54756.158	5839.60
C	267002.609	54750.010	5839.85
D	267013.408	54739.628	5840.36
E	NA	NA	NA
F	267006.941	54729.372	5840.28
G	266999.393	54729.540	5840.84
H	266995.066	54723.352	5841.39
R1 (FT)	20		
R2 (FT)	8		

DRIVEWAY ACCESS 20 (ABC)	N	E	EL
A	266849.755	56343.378	5765.93
B	266847.559	56357.208	5764.63
C	266836.826	56366.210	5763.33
D	266832.653	56367.687	5762.93
E	266836.826	56388.346	5762.68
F	266840.142	56388.993	5762.81
G	266855.527	56397.142	5763.46
H	266863.697	56411.998	5764.09
R1 (FT)			
R2 (FT)			

BOW MTN ROAD APPROACH (HMA)	N	E	EL
A	265536.077	52246.087	5977.21
B	265532.793	52254.814	5976.79
C	265524.252	52258.555	5977.03
D	NA	NA	NA
E	NA	NA	NA
F	265524.583	52282.556	5975.74
G	265533.225	52286.060	5974.94
H	265536.749	52294.631	5974.17
R1 (FT)	12		
R2 (FT)	12		

DRIVEWAY ACCESS 15 (HMA)	N	E	EL
A	266676.132	54390.057	5859.17
B	266678.049	54396.660	5858.74
C	266675.251	54402.938	5858.25
D	266670.494	54407.843	5857.66
E	266678.119	54415.238	5857.82
F	266680.119	54413.228	5857.78
G	266687.619	54410.289	5857.65
H	266694.840	54413.819	5857.53
R1 (FT)	10		
R2 (FT)	10		

DRIVEWAY ACCESS 18 (ABC) SEE BELOW	N	E	EL
A	266810.188	55061.429	5824.70
B	266808.775	55072.918	5824.03
C	266810.782	55076.240	5823.81
D	266814.084	55081.214	5823.48
E	266816.152	55087.007	5823.14
F	266815.871	55099.036	5822.47
G	266810.850	55117.436	5821.41
H	266792.942	55127.247	5821.34
I	266795.602	55110.980	5822.14
J	266789.331	55101.856	5822.74
K	266780.976	55105.366	5823.21
R1 (FT)	10		
R2 (FT)	25		
R3 (FT)	5		

DRIVEWAY ACCESS 21 PINTO DRIVE (HMA)	N	E	EL
A	265170.724	51719.736	6025.62
B	265166.182	51713.170	6025.86
C	265166.764	51705.207	6026.10
D	NA	NA	NA
E	265143.792	51690.207	6025.15
F	265139.310	51690.121	6025.14
G	265125.452	51687.886	6025.13
H	265112.926	51681.995	6025.11
R1 (FT)	21		
R2 (FT)	50		

LION POINT APPROACH (ABC)	N	E	EL
A	266962.606	54627.889	5846.46
B	266959.187	54605.665	5846.68
C	266972.170	54587.308	5846.90
D	NA	NA	NA
E	266961.359	54570.482	5847.57
F	266955.498	54574.522	5847.80
G	266936.134	54580.344	5848.45
H	266917.474	54572.556	5849.10
R1 (FT)	30		
R2 (FT)	30		

LEE HILL ROAD APPROACH (HMA)	N	E	EL
A	266975.604	56679.635	5770.78
B	266955.280	56685.848	5768.16
C	266917.204	56675.257	5765.52
D	NA	NA	NA
E	266917.204	56675.257	5765.52
F	266925.089	56714.053	5765.68
G	266925.035	56734.232	5765.56
H	266913.735	56757.408	5765.40
R1 (FT)	20		
R2 (FT)	50		

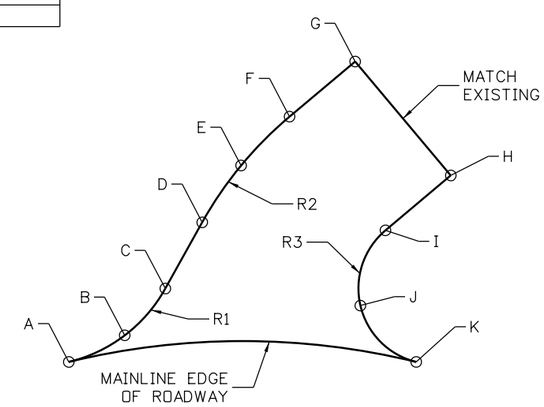

DRIVEWAY ACCESS 18

NTS

NOTES:

1. ALL ELEVATIONS REPRESENT TOP OF FINISHED GRADE.
2. SEE ROADWAY PLANS FOR DRIVEWAY AND APPROACH ROAD LOCATIONS.

60% SET

CALL UTILITY NOTIFICATION CENTER OF COLORADO
811
CALL 2-BUSINESS DAYS IN ADVANCE BEFORE YOU DIG, GRADE, OR EXCAVATE FOR THE MARKING OF UNDERGROUND MEMBER UTILITIES

REVISIONS: NO.	DATE	REVISION DESCRIPTION:

BOULDER COUNTY TRANSPORTATION DEPARTMENT
ENGINEERING DIVISION
Boulder County
Michael Baker INTERNATIONAL

DESIGNED:	CAD:	CHECKED:	DATE:
BMC	BMC		

WAGONWHEEL GAP ROAD
DRIVEWAY AND APPROACH ROAD GRADING (SHEET 2 OF 2)

PROJECT NO: 4043.SEPT12C34 | SHEET NO: 42

evaughn 4:09:55 PM par:\\DCPW\APP1.bkr.mbakercorp.com\pwprod\Documents\Projects\Lakewood_Office\Boulder_County_Emergency_Transportation\T04\08_Sheet_Files\05_Roadway\DGN\Wagon_wheel_Gap_Driveways02_Rdwy14.dgn