






EXHIBIT A to the First Amendment to Boulder Valley TDR IGA

Boulder Valley Comprehensive Plan TDR Plan Area

- | | |
|--|--|
|  Rural Preservation Area - Area III (S) |  Area I and other city limits |
|  Planning Reserve Area - Area III |  Area II |
|  Accelerated Open Space Acquisition outside Area III (S) |  Publicly Controlled Land |
|  Private land enclave
Between Boulder Mountain Parks and USFS (S) | |
|  Northern Tier Lands outside BVCP (S) | (S) = Sending area |



SCALE 1:100000
December 18, 1997



Boulder County Land Use Dept.
GIS Division

COPYRIGHT
(c) 1997 by the County of Boulder, Colorado. All rights reserved.
No part of this data may be copied, reproduced, or transmitted
in any form or by any means whether graphic, electronic, or
mechanical, including photocopying, recording, or by an information
storage and retrieval system, without permission from the
County of Boulder, Colorado.